APPENDIX

Appendix

- Transportation Scoping Letter
  - VHB Letter
  - MassDOT Correspondence
- Existing Site Plan
- Traffic Volume Count Data
- Seasonal Adjustment Factors
- MassDOT Yearly Growth Rate Factors
- Public Transportation Schedules
- Vehicular Crash Data
  - Raw Crash Data
  - Crash Rate Worksheets
- Background Developments
- Trip Generation Data
  - Existing Site Empirical Data
  - Unadjusted ITE Worksheets
  - Internal Captures Worksheets
- Trip Distribution Calculations
- Intersection Capacity Analysis Worksheets
- Merge / Diverge / Weave Segment Analysis Worksheets
- Signal Warrant Analyses
  - Hourly Volume Projections
  - Signal Warrant Analysis Worksheets

Transportation Scoping Letter

VHB Letter

www.vhb.com

November 2, 2021

Ref: 15306.00

J. Lionel Lucien, P.E.
Manager, Public/Private Development Unit
Massachusetts Department of Transportation (MassDOT)
Office of Transportation Planning
10 Park Plaza, Room 4150
Boston, MA 02116

Re: Transportation Impact Analysis (TIA) Scoping Request
Proposed Development of 557 Highland Avenue, Needham, MA

Dear Mr. Lucien:

On behalf of John Muzi Associates Limited Partnership of Owner ("the Proponent"), VHB requests your review and approval of the proposed scope of work for a Transportation Impact Assessment (TIA) supporting the Proponent's planned redevelopment at 557 Highland Avenue in Needham, Massachusetts. The site is located adjacent to Exit 35 on Interstate 95 on the corner of Highland Avenue and Gould Street. Figure 1 provides a site location map.

VHB outlines in this Transportation Scoping Letter (TSL) the technical assumptions and key travel demand and transportation elements that the TIA will address. The suggested scope outlined below was developed based on MassDOT's transportation impact assessment guidelines, VHB's experience in this area, and ongoing consultation with the Town of Needham and Department of Planning and Community Development as part of the local project permitting and development review.

Development Proposal

The Site is currently occupied by a car dealership (Muzi Motors) and a car wash (WashWorld Complete Car Care). The proposed Project will replace the existing uses with approximately 520,000 square feet (sf) of development located in two proposed buildings on-Site. The building space will be devoted to a mix of research & development space (approximately 208,000 sf) and office space (approximately 312,000 sf). The Project will also be supported with approximately 1,732 parking spaces, of which approximately 661 spaces will be located below the proposed buildings, 1,006 spaces will be located in a structured parking garage, and the remaining 65 spaces will be located in a surface parking lot.

Engineers | Scientists | Planners | Designers

99 High Street
10th Floor
Boston, Massachusetts 02110
P 617.728.7777
F 617.728.7782

A preliminary Project Site plan is attached for reference. A more detailed discussion of the planned access improvements and any associated changes to the surrounding roadway network will be included in the TIA.

MEPA Transportation Thresholds

Based on Section 11.03.06.a of the MEPA regulations, the Project exceeds the following thresholds for an Environmental Impact Report (EIR) review related to traffic generation and parking:

- 301 CMR 11.03(6)(a)(6) – Generation of 3,000 or more new ADT by motor vehicles on roadways providing access to a single location.
- 301 CMR 11.03(6)(a)(7) – Construction of 1,000 or more new parking spaces at a single location Both transportation-related MEPA review thresholds would require a mandatory filing of an Environmental Impact Report (EIR).

The Project will also be undergoing concurrent review under the Town of Needham Special Permit process.

Trip Generation

Trip generation estimates for the Project will be based on standard Institute of Transportation Engineers' (ITE) data from the 11th Edition of the Trip Generation Manual[1]. The following section discusses how the unadjusted trip generation will be converted to new trips on the surrounding roadway networks for the purpose of conducting the transportation analysis.

The Project will consist of approximately 520,000 sf of building space containing approximately 208,000 sf of research & development space and approximately 312,000 sf of office space. The ITE Trip Generation Manual categorizes various land uses and provides weekday daily, weekday morning peak hour, and weekday evening peak hour unadjusted vehicle trip generation estimates for each use. Trip generation estimates for the proposed uses were projected using data published in the ITE data for LUC 710 (General Office Building) and LUC 760 (Research and Development). The unadjusted new vehicle trip estimates are included in the Attachments for reference purposes.

Person Trips

The unadjusted vehicle trips estimated using the ITE data were subsequently converted into person trips by applying average vehicle occupancy rates (VOR) based on national data[2] for each use. The national average vehicle occupancy rates applied were 1.18 persons/vehicle for the office and research and development trips. The national rates are applied when converting to person trips to be consistent with ITE data, which is also based on national data.

---

1 *Trip Generation Manual – 11th Edition*; Institute of Transportation Engineers; Washington, D.C.; 2021.
2 *Summary of Travel Trends – National Household Travel Survey*; USDOT Federal Highway Administration (Washington, DC), 2017.

Mode Split

The future mode shares for the Project were developed based on census data for the Town of Needham. Based on the U.S Census Bureau's Journey to Work data for the Town of Needham[3], the mode shares presented in Table 1 were determined to be appropriate.

Table 1 Town of Needham Mode Shares

Use	Vehicle	Transit	Bike/Walk
Office/R&D	95%	2%	3%

Vehicle Trips

The mode shares presented in Table 1 were applied to the net-new person trips to generate the adjusted Project person trips by mode. To reflect the number of vehicle trips generated by the Site, the adjusted person trips are converted back to vehicle trips by applying the local average vehicle occupancy rates (VOR). The local average vehicle occupancy rate applied was 1.15 persons/vehicle for office/R&D trips based on U.S Census Data

Net New Vehicle Trips

The existing trips generated by the Project Site will be eliminated and replaced by the Project, and as a result, the net increase in the trips associated with the Project represent the additional impact of the Project over existing conditions. Trips generated by the existing land uses on Site (the car dealership and the car wash) were counted by VHB staff on Wednesday, July 14, 2021.

Based on the existing Site-generated trips and the adjusted proposed Site-generated trips, the net new Project-generated vehicle trips have been estimated. Table 2 below summarizes the net-new Project-generated vehicle trips and Table 3 summarizes the adjusted Project-generated trips by mode.

3 US Census Bureau, American Community Survey (2012-2016) five-year estimates for the Town of Needham.

Table 2 Project Trip Generation – Net New Vehicle Trips

Time Period / Direction	Existing Vehicle Trips [1]	Proposed Vehicle Trips			Net New Vehicle Trips
		Office [2]	*R&D* [3]	Total	
Weekday Daily					
Enter	410	*1,522*	*1,104*	2,626	**2,216**
Exit	477	*1,522*	*1,104*	2,626	**2,149**
Total	887	*3,044*	*2,208*	5,252	**4,365**
Weekday Morning Peak Hour					
Enter	37	*382*	*168*	550	**513**
Exit	24	*52*	*37*	89	**65**
Total	61	*434*	*205*	639	**578**
Weekday Evening Peak Hour					
Enter	29	*71*	*31*	102	**73**
Exit	57	*345*	*164*	509	**452**
Total	86	*416*	*195*	611	**525**

1 – Based on counts conducted by VHB staff on July 14, 2021
2 – Based on ITE LUC 710 (General Office) for 312,000 sf using regression equations. Vehicle mode shares from Table 1 applied.
3 – Based on ITE LUC 760 (R&D) for 208,000 sf using regression equations. Vehicle mode shares from Table 1 applied.

Table 3 Project-Generated Net-New Trips by Mode

Time Period / Direction	Vehicle Trips [1]	Transit Trips	Bike/Walk Trips
Weekday Daily			
Enter	2,216	64	95
Exit	2,149	64	95
Total	4,365	128	190
Weekday Morning Peak Hour			
Enter	513	13	20
Exit	65	2	3
Total	578	15	23
Weekday Evening Peak Hour			
Enter	73	3	4
Exit	452	12	18
Total	525	15	22

1 – Existing Vehicle trips removed.

Traffic Study Area Network

Based on VHB's knowledge of the area transportation network and the operational characteristics of the Project, the following intersections and their approach roadways are proposed to be included in the assessment. The following proposed study area intersections are highlighted in Figure 2.

1. Central Avenue at Cedar Street - *unsignalized*
2. Central Avenue at Webster Street - *unsignalized*
3. Central Avenue at Gould Street - *unsignalized*
4. Central Avenue at Hampton Avenue - *unsignalized*
5. Central Avenue at River Park Street - *unsignalized*
6. Gould Street at Ellis Street - *unsignalized*
7. Gould Street at Kearney Road - *unsignalized*
8. Gould Street at Station Road - *unsignalized*
9. Gould Street at Noanett Street - *unsignalized*
10. Gould Street at TV Place - *unsignalized*
11. Gould Street at Muzi Motors Driveway /Wingate Residences Driveway - *unsignalized*
12. Highland Avenue at West Street - *signalized*
13. Highland Avenue at Hunnewell Street - *unsignalized*
14. Highland Avenue at Webster Street - *signalized*
15. Highland Avenue at Gould Street/Hunting Road - *signalized*
16. Highland Avenue at I-95 Southbound Ramps - *unsignalized*
17. Highland Avenue at I-95 Northbound Ramps – *partially signalized*
18. Highland Avenue at First Avenue - *signalized*
19. Highland Avenue at Second Avenue - *signalized*
20. Kendrick Street at Hunting Road/Greendale Avenue - *signalized*

Consistent with study periods review for other nearby commercial projects, the traffic analysis for the Project will focus on the critical weekday morning and weekday evening peak hours.

Analysis Periods

The analysis will consist of a 2022 base year (using adjusted traffic counts collected in 2015 through 2021) and a future year 2029 condition reflecting a seven-year planning horizon. The 2029 conditions will

include the incorporation of expected traffic from known approved or planned projects and those under construction plus general traffic growth volume. The future year condition will be evaluated for both a No Build Condition (without the construction of the proposed Project) and a Build Condition (with the construction and full occupancy of the proposed Project). Upon comparing the changes in traffic operations between the 2022 Existing, 2029 No Build, and 2029 Build Conditions, if traffic mitigation measures are proposed, then a 2029 Build with Mitigation Condition will also be evaluated.

Traffic Count Data

Traffic conditions resulting from the COVID-19 virus pandemic are atypical, and thus, collecting all new traffic data is not recommended at this time. VHB is following MassDOT's *Guidance on Traffic Count Data*, as detailed in the Engineering Directive number E-20-005, issued by the Chief Engineer on May 11, 2020, which allows for the use of historical traffic data (no older than 2014) on any project to supplement and/or replace existing traffic counts. Accordingly, VHB expects to use publicly available traffic counts previously conducted for the nearby projects in the immediate area (traffic counts that are not publicly available will be purchased directly from a traffic count vendor). The traffic count data will be adjusted using MassDOT's adjustment factors to determine increases (or changes) in traffic volumes since these counts were conducted and collectively make up the 2022 Baseline Condition. In addition, the existing counts will be reviewed for seasonality to determine if any seasonal adjustment factors will need to be applied to any of the count data.

Trip Distribution

The directional distribution of traffic approaching and departing the Project Site is a function of several variables. These include population densities, existing travel patterns, and the efficiency of the roadways leading to and from the Project Site. The anticipated trip distribution will be based on a review of U.S. census journey-to-work data, with consideration to the proposed Site uses. Using this data, vehicle trips can then be assigned to the roadway network.

Crash Analysis

For each study area intersection, a crash analysis will be completed using the MassDOT crash database for the most recent five years of accepted/available data. A summary of these crashes will be provided along with key crash factors such as time of day, collision type, weather conditions, and non-motorist involved crashes (pedestrian/bicyclist).

Additionally, study area intersections that are identified as Highway Safety Improvement Program (HSIP) clusters will be reviewed to determine whether further actions may be taken to improve safety. Upon initial review, none of the intersections in the study area appear to qualify as a HSIP-eligible intersection based on the MassDOT HSIP Top Crash Locations map and therefore no additional coordination will be necessary.

Bicycle and Pedestrian Accommodations

The study will also include a thorough inventory of bicycle and pedestrian accommodations in the immediate study area and potential improvements to the existing pedestrian and bicycle infrastructure will be recommended.

Parking

The TIA will include a comprehensive parking evaluation demonstrating both the adequacy and appropriateness of the proposed 1,732-space parking supply.

Travel Demand Management (TDM) Plan

The Proponent is exploring a wide array of TDM measures to offer as a means to reduce single occupant driving and increase use of alternative forms of transportation to access the workplace. All Project transportation infrastructure improvements and TDM measures will be reflected in the TIA.

Final Remarks

In this TSL, we outline the main assumptions and methods to be used in this project's TIA. The proposed study will provide insight to how the Project may impact the surrounding area and existing transportation infrastructure and operations. We respectfully request your feedback on the suggested transportation study scope of work, assumptions, data sources, and approaches. If you have any questions or need additional information, please contact me at 617-607-2971 or *smanning@VHB.com*.

Sincerely,

Vanasse Hangen Brustlin, Inc.

Sean Manning, PE
Principal
Director of Transportation Planning and Operations

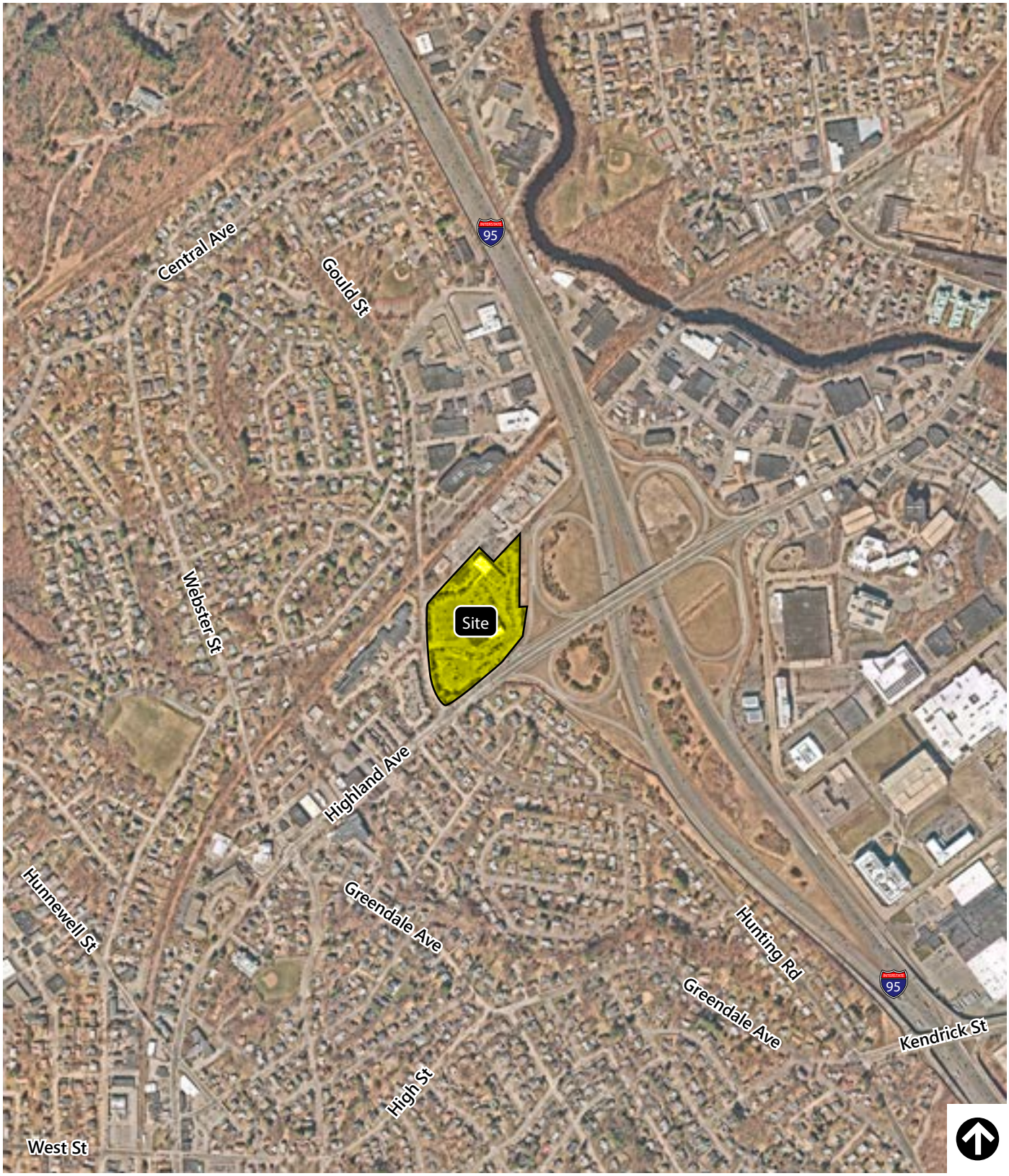

Source: NearMap

Figure 1

Site Location Map

557 Highland Ave Redevelopment
Needham, Massachusetts

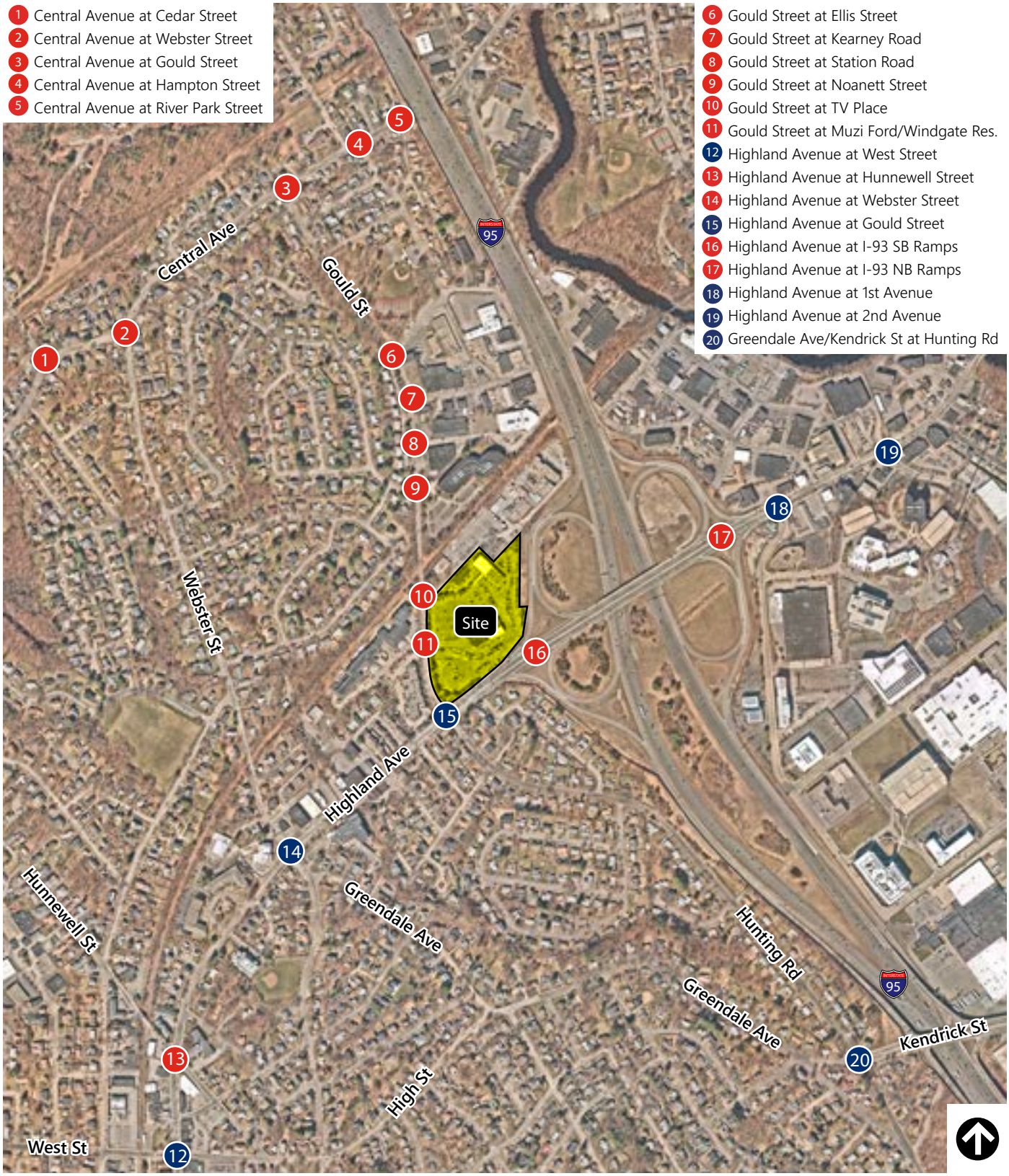

Source: NearMap

Unsignalized Intersection

Signalized Intersection

Figure 2

Proposed Study Area Intersections

557 Highland Ave Redevelopment
Needham, Massachusetts

Attachments

- Preliminary Site Plan
- ITE Trip Generation Worksheets

Zoning Requirements			
	Required	Proposed	Compliance
Min Lot Area SF	20,000	403,933	yes
Min Lot Frontage	100'	varies	yes
Setbacks	Highland Ave and Gould St	varies	yes
Building Height	56'	42' and 70'	SP required
Max Stories	4	5	SP required
Max Lot Coverage	85%	62%	yes
Min Open Space	25%	38%	yes
FAR	0.7	1.27	SP required
Garage Height	44'	55'	SP required
Max Façade Length	200'	200'	yes
Number of Spaces	1 SP per 300SF - **1,722**	1732	yes
Parking Lot Illummination	Av. Illumination of 1 FC	yes	yes
Loading	Off-site loading	yes	yes
Handicap Parking	Meet MAAB regs	yes	yes
Driveway Openings	min conflict with traffic	yes	yes
Compact Spaces	max 50%	30%	yes
Parking Space Size	9'x18.5'	yes	yes
Bumper overhang	1' front and rear	yes	yes
Parking space layout	no movement of other vehicles required	yes	yes
Width of aisle	24'	24'	yes
Parking setbacks	20' front, 5' side/rear	yes	yes
Landscaped areas	sec 5.1.3(k)	yes	yes
Trees	1 per 10 parking	yes	yes
Location	same lot	yes	yes
Bicycle Space Parking	1 per 20 parking	87	yes

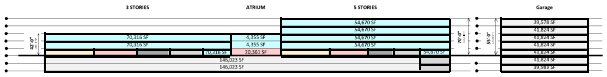
3 STORIES
ATRIUM
5 STORIES
Garage
70'-0"
42'-0"
55'-0"
44'-0"
70,116 SF
70,116 SF
6,555 SF
6,555 SF
35,581 SF
35,581 SF
140,233 SF
140,233 SF
34,670 SF
34,670 SF
34,670

ITE TRIP GENERATION WORKSHEET
(11th Edition, Updated 2021)

LANDUSE: General Office Building
LANDUSE CODE: 710
SETTING/LOCATION: General Urban/Suburban
JOB NAME: **557 Highland Avenue, Needham**
JOB NUMBER: **15306.00**

Trip Type --- Vehicle
Independent Variable --- 1,000 Sq. Feet Gross Floor Area

FLOOR AREA (KSF): 312

WEEKDAY

RATES:

	# Studies	R^2	Total Trip Ends Average	Total Trip Ends Low	Total Trip Ends High	Independent Variable Range Average	Independent Variable Range Low	Independent Variable Range High	Directional Distribution Enter	Directional Distribution Exit
DAILY	59	0.78	10.84	3.27	27.56	163	14	677	50%	50%
AM PEAK (ADJACENT ST)	221	0.78	1.52	0.32	4.93	201	10	815	88%	12%
PM PEAK (ADJACENT ST)	232	0.77	1.44	0.26	6.20	199	10	1,092	17%	83%

TRIPS:

	BY AVERAGE Total	BY AVERAGE Enter	BY AVERAGE Exit	BY REGRESSION Total	BY REGRESSION Enter	BY REGRESSION Exit
DAILY	3,382	1,691	1,691	3,123	1,561	1,561
AM PEAK (ADJACENT ST)	474	417	57	445	392	53
PM PEAK (ADJACENT ST)	449	76	373	427	73	354

SATURDAY

RATES:

	# Studies	R^2	Total Trip Ends Average	Total Trip Ends Low	Total Trip Ends High	Independent Variable Range Average	Independent Variable Range Low	Independent Variable Range High	Directional Distribution Enter	Directional Distribution Exit
DAILY	5	--	2.21	1.24	7.46	94	28	183	50%	50%
PEAK OF GENERATOR	3	--	0.53	0.30	1.57	82	28	183	54%	46%

TRIPS:

	BY AVERAGE Total	BY AVERAGE Enter	BY AVERAGE Exit	BY REGRESSION Total	BY REGRESSION Enter	BY REGRESSION Exit
DAILY	690	345	345	N/A	N/A	N/A
PEAK OF GENERATOR	165	89	76	N/A	N/A	N/A

SUNDAY

RATES:

	# Studies	R^2	Total Trip Ends Average	Total Trip Ends Low	Total Trip Ends High	Independent Variable Range Average	Independent Variable Range Low	Independent Variable Range High	Directional Distribution Enter	Directional Distribution Exit
DAILY	5	--	0.70	0.19	3.05	94	28	183	50%	50%
PEAK OF GENERATOR	3	--	0.21	0.11	0.68	82	28	183	58%	42%

TRIPS:

	BY AVERAGE Total	BY AVERAGE Enter	BY AVERAGE Exit	BY REGRESSION Total	BY REGRESSION Enter	BY REGRESSION Exit
DAILY	218	109	109	N/A	N/A	N/A
PEAK OF GENERATOR	66	38	28	N/A	N/A	N/A

ITE TRIP GENERATION WORKSHEET
(11th Edition, Updated 2021)

LANDUSE: Research & Development Center
LANDUSE CODE: 760
SETTING/LOCATION: General Urban/Suburban
JOB NAME: **557 Highland Avenue, Needham**
JOB NUMBER: **15306.00**

Trip Type --- Vehicle
Independent Variable --- 1,000 Sq. Feet Gross Floor Area

FLOOR AREA (KSF): 208

WEEKDAY

RATES:

	# Studies	R^2	Total Trip Ends Average	Total Trip Ends Low	Total Trip Ends High	Independent Variable Range Average	Independent Variable Range Low	Independent Variable Range High	Directional Distribution Enter	Directional Distribution Exit
DAILY	22	0.89	11.08	3.48	24.95	179	22	705	50%	50%
AM PEAK (ADJACENT ST)	39	0.70	1.03	0.17	3.73	173	10	800	82%	18%
PM PEAK (ADJACENT ST)	39	0.70	0.98	0.13	4.13	173	10	800	16%	84%

TRIPS:

	BY AVERAGE Total	BY AVERAGE Enter	BY AVERAGE Exit	BY REGRESSION Total	BY REGRESSION Enter	BY REGRESSION Exit
DAILY	2,305	1,152	1,152	2,265	1,133	1,133
AM PEAK (ADJACENT ST)	214	176	39	210	172	38
PM PEAK (ADJACENT ST)	204	33	171	200	32	168

SATURDAY

RATES:

	# Studies	R^2	Total Trip Ends Average	Total Trip Ends Low	Total Trip Ends High	Independent Variable Range Average	Independent Variable Range Low	Independent Variable Range High	Directional Distribution Enter	Directional Distribution Exit
DAILY	19	0.68	1.91	0.18	6.96	165	22	650	50%	50%
PEAK OF GENERATOR	13	0.65	0.24	0.08	0.71	146	46	608	Not Available	

TRIPS:

	BY AVERAGE Total	BY AVERAGE Enter	BY AVERAGE Exit	BY REGRESSION Total	BY REGRESSION Enter	BY REGRESSION Exit
DAILY	397	199	199	367	184	184
PEAK OF GENERATOR	50	N/A	N/A	44	N/A	N/A

SUNDAY

RATES:

	# Studies	R^2	Total Trip Ends Average	Total Trip Ends Low	Total Trip Ends High	Independent Variable Range Average	Independent Variable Range Low	Independent Variable Range High	Directional Distribution Enter	Directional Distribution Exit
DAILY	19	--	1.18	0.13	4.18	165	22	650	50%	50%
PEAK OF GENERATOR	13	--	0.16	0.05	0.64	146	46	608	Not Available	

TRIPS:

	BY AVERAGE Total	BY AVERAGE Enter	BY AVERAGE Exit	BY REGRESSION Total	BY REGRESSION Enter	BY REGRESSION Exit
DAILY	245	123	123	N/A	N/A	N/A
PEAK OF GENERATOR	33	N/A	N/A	N/A	N/A	N/A

Transportation Scoping Letter

MassDOT Correspondence

Charles D. Baker, Governor
Karyn E. Polito, Lieutenant Governor
Jamey Tesler, Secretary & CEO

massDOT
Massachusetts Department of Transportation

MEMORANDUM

TO: Sean Manning, P.E., Principal
Vanasse Hangen Brustlin

FROM: J. Lionel Lucien, P.E, Manager *Lionel Lucien*
Public/Private Development Unit

DATE: February 2, 2022

RE: Needham: 557 Highland Avenue Redevelopment – TSL

MassDOT is in receipt of your Transportation Scoping Letter (TSL) for the Proposed Development at 557 Highland Avenue in Needham by John Muzi Associates Limited Partnership of Owner ("the Proponent"). The site is located adjacent to Exit 35 on Interstate 95 (I-05) on the corner of Highland Avenue and Gould Street. The Site is currently occupied by a car dealership (Muzi Motors) and a car wash (WashWorld Complete Car Care). The proposed Project will replace the existing uses with approximately 520,000 square feet (sf) of development located in two proposed buildings on-Site. The building space will be devoted to a mix of research & development space (approximately 208,000 sf) and office space (approximately 312,000 sf). The Project will also be supported with approximately 1,732 parking spaces.

Access to the site would be provided by a full-access driveway on Gould Street but the Project abuts the I-95)/Route 128/Highland Street interchange. The Project is estimated to generate more than 3,000 vehicle trips on average weekday; therefore, a Vehicle Access Permit will be required from MassDOT. The Project also triggers MEPA EIR thresholds for trip generation and parking spaces.

The EIR should include a Transportation Impact Assessment (TIA) prepared in conformance with the current MassDOT/EOEEA *Transportation Impact Assessment Guidelines*. The TIA should provide capacity analyses of existing conditions, future No-Build conditions, and future Build conditions, particularly at state highway locations. The future Build conditions should include an analysis of operations both with and without any improvements suggested to mitigate project impacts. The study should propose an integrated multimodal mitigation package intended to improve vehicular traffic operations while supporting increased use of walking, bicycling, and transit by residents. Items listed below should be accounted for in preparing the TIA.

We find that the TSL provides a good basis for the preparation of the TIA for the Project. We generally concur with the assumptions and methods included in the TSL regarding trip generation methodology, traffic study area, analysis period, trip distribution,

Ten Park Plaza, Suite 4160, Boston, MA 02116
Tel: 857-368-4636, TTY: 857-368-0655
www.mass.gov/massdot

crash analysis, multimodal infrastructure condition, and parking. We offer the following comments that should be addressed in the EIR.

Trip Generation

The TSL determined that trip generation rates using Institute of Transportation Engineers (ITE) Trip Generation Manual (11th edition) land use codes (LUCs) 710 – General Office and LUC 760 – Research and Development would most accurately reflect the proposed development. Trip reduction estimates are applied to the unadjusted trips based on mode share for transit and bike\walk trips. The TIA should include adequate documentation to justify the credits for those trips. Transit services does not seem currently available near the site.

Traffic Count Data

The TSL has acknowledged the atypical traffic conditions resulting from the COVID-19 virus pandemic and plans to follow MassDOT's *Guidance on Traffic Count Data*, as detailed in the Engineering Directive number E-20-005, issued by the Chief Engineer on May 11, 2020, which allows for the use of historical traffic data (no older than 2014) on any project to supplement and/or replace existing traffic counts. The Proponent should consult with the Highway Division Traffic and Safety Section on the most recent updates of the MassDOT guidance on traffic count data.

Safety

The TIA will include crash analyses for all intersections in the study area using the MassDOT crash database for the most recent five years of accepted/available data. The study area intersections that are identified as Highway Safety Improvement Program (HSIP) clusters will be reviewed to determine whether further actions may be taken to improve safety. Additionally, the Highland Avenue study corridor should be reviewed in the MassDOT Impact portal and specifically look at the crash based and risk-based screening tools. The mitigation proposed should reduce the number of crashes along high crash corridors as well as any risks identified. Please see https://apps.im-pact.dot.state.ma.us/cdp/home as a reference.

Traffic Operations

Capacity analyses should be conducted for the weekday AM and weekday PM for both existing and future conditions. In addition, capacity analyses for Build with mitigation conditions should be provided for all intersections. The analysis should also include weaving analysis between the ramps (locations 16 & 17) on Highland Avenue.

We look forward to working with you on this Project. Please continue consultation with appropriate MassDOT units, including PPDU and the District 6 Office, to discuss preparation of the EIR. If you have any questions regarding these comments, please contact me at *Lionel.Lucien@dot.state.ma.us*.

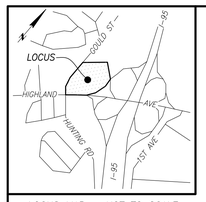

LOCUS MAP – NOT TO SCALE

NOTES:

1. THE PROPERTY SHOWN HEREON IS THE SAME PROPERTY DESCRIBED IN TITLE COMMITMENT CASE NUMBER BLC-28081 ISSUED BY COMMONWEALTH LAND TITLE INSURANCE COMPANY HAVING AN EFFECTIVE DATE OF MAY 25, 2021.
2. THE SUBJECT PROPERTY HAS DIRECT ACCESS TO GOULD STREET, A DEDICATED PUBLIC STREET, AND TV PLACE, A PRIVATE STREET.
3. BY GRAPHIC PLOTTING ONLY, THE PARCEL SHOWN HEREON LIES WITHIN A ZONE "X" (UNSHADED), AN AREA OUTSIDE OF THE 0.2% ANNUAL CHANCE FLOOD, AS SHOWN ON THE FEDERAL EMERGENCY MANAGEMENT AGENCY (F.E.M.A) FLOOD INSURANCE RATE MAP (F.I.R.M.) FOR NORFOLK COUNTY, MASSACHUSETTS, MAP NUMBER 25021C0036E, TOWN OF NEEDHAM COMMUNITY NUMBER 255215, PANEL NUMBER 0036, HAVING AN EFFECTIVE DATE OF JULY 17, 2012.
4. ZONING INFORMATION AS SHOWN HEREON WAS NOT PROVIDED BY THE TITLE INSURER AS REQUIRED BY ITEM 6 (A OR B) OF TABLE "A" IN THE 2016 ALTA SURVEY REQUIREMENTS.
5. BUILDING HEIGHT SHOWN HEREON IS CALCULATED FROM GRADE AND TO THE HIGHEST POINT OF THE ROOF.
6. NO EVIDENCE OF RECENT EARTH MOVING WORK, BUILDING CONSTRUCTION, OR BUILDING ADDITIONS WAS OBSERVED AT THE TIME OF SURVEY.
7. TO THE BEST OF OUR KNOWLEDGE, THERE ARE NO PROPOSED CHANGES IN STREET RIGHT OF WAY LINES. NO EVIDENCE OF STREET OR SIDEWALK CONSTRUCTION OR REPAIRS WERE OBSERVED AT THE TIME OF SURVEY.
8. UTILITY INFORMATION SHOWN IS BASED ON BOTH A FIELD SURVEY AND PLANS OF RECORD. THE LOCATIONS OF UNDERGROUND PIPES AND CONDUITS HAVE BEEN DETERMINED FROM THE AFOREMENTIONED RECORD PLANS AND ARE APPROXIMATE ONLY. WE CANNOT ASSUME RESPONSIBILITY FOR DAMAGES INCURRED AS A RESULT OF UTILITIES THAT ARE OMITTED OR INACCURATELY SHOWN ON SAID RECORD PLANS, SINCE SUBSURFACE UTILITIES CANNOT BE VISIBLY VERIFIED. BEFORE PLANNING FUTURE CONNECTIONS, THE PROPER UTILITY ENGINEERING DEPARTMENT SHOULD BE CONSULTED AND THE ACTUAL LOCATION OF SUBSURFACE STRUCTURES SHOULD BE DETERMINED IN THE FIELD. CALL, TOLL FREE, THE DIG SAFE CALL CENTER AT 1-888-344-7233 SEVENTY-TWO HOURS PRIOR TO EXCAVATION.
9. THIS DOCUMENT IS AN INSTRUMENT OF SERVICE OF FELDMAN LAND SURVEYORS ISSUED TO OUR CLIENT FOR PURPOSES RELATED DIRECTLY AND SOLELY TO FELDMAN LAND SURVEYORS' SCOPE OF SERVICES UNDER CONTRACT TO OUR CLIENT FOR THIS PROJECT. ANY USE OR REUSE OF THIS DOCUMENT FOR ANY REASON BY ANY PARTY FOR PURPOSES UNRELATED DIRECTLY AND SOLELY TO SAID CONTRACT SHALL BE AT THE USER'S SOLE AND EXCLUSIVE RISK AND LIABILITY, INCLUDING LIABILITY FOR VIOLATION OF COPYRIGHT LAWS, UNLESS WRITTEN CONSENT IS PROVIDED BY FELDMAN LAND SURVEYORS.
10. BORING LOCATIONS ARE FROM A REPORT BY ARDENT GROUP "PHASE I & II ENVIRONMENTAL PROPERTY ASSESSMENT & SUPPLEMENTAL PROPERTY ASSESSMENT 557 HIGHLAND AVENUE, 56 & 70 TV PLACE & 0 GOULD STREET NEEDHAM, MASSACHUSETTS", DATED JANUARY 28, 2021.
11. LOT 12 IS CONTIGUOUS TO PARCEL LS-1, AND BOTH LOT 12 AND LOT 5 ARE CONTIGUOUS TO TV PLACE ALONG THEIR COMMON BOUNDARY LINES.

LEGEND

SEWER MANHOLE	AWN AWNING
DRAIN MANHOLE	B BOTTOM
ELECTRIC MANHOLE	BC BOTTOM OF CURB
WATER MANHOLE	BCB BIT. CONC. BERM
TELEPHONE MANHOLE	[X,X"] BUILDING DIMENSION
MANHOLE	BFA BUILDING FOOTPRINT AREA
HYDRANT	BH BUILDING HEIGHT
WATER SHUT OFF/WATER GATE	BIT BITUMINOUS
GAS SHUT OFF/GAS GATE	BK BACK
CATCH BASIN	BOT= BOTTOM ELEVATION
GUY WIRE	BW BOTTOM OF WALL
TRAFFIC SIGNAL	(C) CALCULATED
UTILITY POLE	CC CONCRETE CURB
LIGHT POLE	CHB CHORD BEARING
WALK LIGHT	CHD CHORD DISTANCE
ELECTRIC HANDHOLE	CLF CHAIN LINK FENCE
BOLLARD	COL COLUMN
POST	CONC CONCRETE
SIGN	CRW CONCRETE RETAINING WALL
FIRE ALARM	Δ= DELTA ANGLE
BOUND FOUND WITH DRILL HOLE	DH DRILL HOLE
STAND PIPE/SIAMESE CONNECTION	DI DUCTILE IRON PIPE
UTILITY POLE W/ LIGHT	ENT ENTRANCE
TRANSFORMER	FFE FINISH FLOOR ELEVATION
GAS METER	GD GARAGE DOOR
ELECTRIC METER	GRAN GRANITE
TRASH RECEPTACLE	INACC. INACCESSIBLE
DISABLED PARKING SPACE	L= ARC LENGTH
DECIDUOUS TREE	LCC LAND COURT CASE
CONIFEROUS TREE	LD LOADING DOCK
BUSH	LSA LANDSCAPED AREA
SHRUB	MHB MASSACHUSETTS HIGHWAY BOUND
EXCEPTION NUMBER LISTED IN TITLE COMMITMENT	M&S MULCH & SHRUBS
GATE POST	NVP NO VISIBLE PIPES
IRRIGATION CONTROL VALVE	OHD OVERHEAD DOOR
CURB RETURN	OV OVER
INDICATES COMMON OWNERSHIP	POB POINT OF BEGINNING
NUMBER OF PARKING SPACES	R= RADIUS
ROCK/BOULDER	(R) RECORD
APPROXIMATE BORING LOCATION	(REC) RECORD
ENCROACHMENT NUMBER	RET RETAINING
	SGC SLOPED GRANITE CURB
	SQ. FT. SQUARE FEET
	T TOP
	TBM TEMPORARY BENCH MARK
	TC TOP OF CURB
	TH THRESHOLD
	TYP TYPICAL
	VGC VERTICAL GRANITE CURB
	D DRAIN
	E ELECTRIC
	FMS FORCE MAIN SEWER
	G GAS
	OHW OVERHEAD WIRES
	S SEWER
	W WATER
	S(ABD) ABANDONED
	12"D(CI) PIPE SIZE AND MATERIAL
	PVC POLYVINYL CHLORIDE
	RCP REINFORCED CONCRETE PIPE
	X METAL FENCE
	DSE DIGSAFE ELECTRIC
	DSET DIGSAFE ELECTRIC & TELEPHONE
	DSG DIGSAFE GAS
	DSST DIGSAFE STEAM
	DST DIGSAFE TELEPHONE

BOUNDARY DESCRIPTION PER TITLE COMMITMENT NO. BLC-28081 ISSUED BY COMMONWEALTH TITLE INSURANCE COMPANY HAVING AN EFFECTIVE DATE OF DECEMBER 10, 2021 (REVISED DECEMBER 14, 2021).

EXHIBIT "A"

LOT 5 SHOWN ON LAND COURT PLAN NO. 18430K, A COPY OF WHICH IS FILED WITH CERTIFICATE OF TITLE NO. 58581.

LOT 12, SHOWN ON LAND COURT PLAN NO. 18430K, A COPY OF WHICH IS FILED WITH CERTIFICATE OF TITLE NO. 182483.

LOT LS-1, SHOWN ON A PLAN RECORDED WITH SAID DEEDS, PLAN BOOK 284, PLAN 760 OF 1980.

A MAJORITY OF LOCUS IS ALSO SHOWN ON A PLAN RECORDED WITH SAID DEEDS, PLAN BOOK 489, PLAN 564 OF 2001.

LOT 12 IS MADE UP OF THE FOLLOWING LOTS:

LOT 4 SHOWN ON LAND COURT PLAN NO. 18430J, A COPY OF WHICH IS FILED WITH CERTIFICATE OF TITLE NO. 54251.

LOTS 6 AND 7, SHOWN ON LAND COURT PLAN NO. 18430K, A COPY OF WHICH IS FILED WITH CERTIFICATE OF TITLE NO. 58581.

AN UN-NUMBERED LOT SHOWN ON LAND COURT PLAN 37005A, A COPY OF WHICH IS FILED WITH CERTIFICATE OF TITLE NO. 97504.

LOTS 9 AND 10, SHOWN ON LAND COURT PLAN NO. 18430L, A COPY OF WHICH IS FILED WITH CERTIFICATE OF TITLE NO. 110971.

LOT LS-2, SHOWN ON LAND COURT PLAN NO. 18430M, A COPY OF WHICH IS FILED WITH CERTIFICATE OF TITLE NO. 112849.

TOGETHER WITH THE BENEFIT OF THAT CERTAIN RESERVATION OF AND RIGHT TO USE THE WAY AS SET FORTH IN INSTRUMENTS FILED AS DOCUMENT NOS. 174924 AND 402661.

TOGETHER WITH THE BENEFIT OF THAT CERTAIN RIGHT OF WAY AND OF OTHERS OVER THE SAME TO THE EXISTING WAY AS SHOWN ON LAND COURT PLAN NOS. 18430J, K AND L.

NOTE: THE ADDRESS OF THE INSURED PREMISES IS KNOWN AS 557 HIGHLAND AVENUE AND 0 GOULD STREET, NEEDHAM, NORFOLK COUNTY, MASSACHUSETTS.

ASSESSOR'S PARCEL NOS. 076-003-000 AND 076-008-000

REFERENCES

COUNTY REGISTRY OF DEEDS

PLAN NO. 850 OF 1955
PLAN NO. 760 OF 1980
PLAN NO. 564 OF 2001
PLAN NO. 50 OF 2011
PLAN BOOK 627, PLAN 27

MASSACHUSETS LAND COURT

LCC PLAN
18403N
37005A
CERTIFICATE OF TITLE
110971
167967

MASSACHUSETTS HIGHWAY DEPARTMENT

LAYOUT NO. 8729
LAYOUT NO. 8321
LAYOUT NO. 6460
LAYOUT NO. 5929
LAYOUT NO. 4062

SHLO NO. 4062

LIST OF POTENTIAL ENCROACHMENTS

HEARST-ARGYLE STATIONS, INC.

1 OVERHEAD WIRES CROSS PROPERTY LINE
2 CHAIN LINK FENCE OVER 0.0'-16.1'

COMMONWEALTH OF MASSACHUSETTS

4 RIP RAP OVER 0.0'-2.6'
5 BIT CONCRETE OVER 0.0'-2.6'
6 HANDHOLE OVER 0.6'

GOULD STREET

7 BITUMINOUS CONCRETE CURB OVER 0.0'-0.6'

LOT 5

MASS BAY TRANSPORTATION AUTHORITY

8 CHAIN LINK FENCE OVER 5.6'

COMMONWEALTH OF MASSACHUSETTS

9 UTILITY POLE AND OVERHEAD WIRES OVER 27.0'

HEARST-ARGYLE STATIONS, INC.

10 SIGN OVER 4.7'

PARKING SUMMARY

530 STANDARD SPACES
2 HANDICAP SPACES
532 TOTAL SPACES

EXCEPTIONS FROM COVERAGE (SURVEY RELATED ONLY) SCHEDULE B, PART II LISTED IN TITLE COMMITMENT NO. BLC-28081 ISSUED BY COMMONWEALTH TITLE INSURANCE COMPANY HAVING AN EFFECTIVE DATE OF DECEMBER 10, 2021 (REVISED DECEMBER 14, 2021).

6. RESERVATIONS SET FORTH IN AN INSTRUMENT FILED AS DOCUMENT NO. 98277. (NOT PLOTTABLE – NO UTILITY POLES OBSERVED)
7. INTENTIONALLY OMITTED.
8. NOTICE OF LEASE, BY AND BETWEEN FREDERICK O. J. MUZI AND WILLIAM D. CAMMARANO, TRUSTEES OF F & B REALTY TRUST AND MUZI MOTORS, INC., DATED SEPTEMBER 18, 1969, RECORDED IN BOOK 4623, PAGE 215, AS AFFECTED BY AN ASSIGNMENT OF LEASE, DATED SEPTEMBER 23, 1969, RECORDED IN BOOK 4623, PAGE 218. (NOT PLOTTABLE)

   NOTE: LEASE IS LISTED ON THE FACE OF CERTIFICATE 167967 AND THE COMPANY INSURES THAT IT HAS EXPIRED BY ITS TERMS. AN S-PETITION WOULD BE REQUIRED TO REMOVE THIS DOCUMENT FROM THE CERTIFICATE OF TITLE.
9. WHILE EXCLUDED FROM COVERAGE, THIS NOTICE OF VARIANCE BY THE TOWN OF NEEDHAM BOARD OF APPEALS, RECORDED IN BOOK 4584, PAGE 550, IS LISTED FOR INFORMATIONAL PURPOSES ONLY. (NOT PLOTTABLE)
10. INTENTIONALLY OMITTED.
11. WHILE EXCLUDED FROM COVERAGE, THIS NOTICE OF VARIANCE BY THE TOWN OF NEEDHAM BOARD OF APPEALS, RECORDED IN BOOK 4135, PAGE 372, IS LISTED FOR INFORMATIONAL PURPOSES ONLY. (NOT PLOTTABLE)
12. WHILE EXCLUDED FROM COVERAGE, THIS NOTICE OF VARIANCE BY THE TOWN OF NEEDHAM BOARD OF APPEALS, FILED AS DOCUMENT NO. 268691, IS LISTED FOR INFORMATIONAL PURPOSES ONLY. (NOT PLOTTABLE)
13. ORDER OF SEWER CONSTRUCTION BY THE TOWN OF NEEDHAM BOARD OF PUBLIC WORKS, FILED AS DOCUMENT NO. 273400. (AS SHOWN HEREON)

    NOTE: THE ORDER IS LISTED ON THE FACE OF CERTIFICATE 167967 AND HAS EXPIRED. AN S-PETITION WOULD BE REQUIRED TO REMOVE THIS DOCUMENT FROM THE CERTIFICATE OF TITLE.
14. WHILE EXCLUDED FROM COVERAGE, THIS NOTICE OF VARIANCE BY THE TOWN OF NEEDHAM BOARD OF APPEALS, FILED AS DOCUMENT NO. 298921, IS LISTED FOR INFORMATIONAL PURPOSES ONLY. (NOT PLOTTABLE)
15. GRANT OF EASEMENT BY AND BETWEEN JOHN MUZI AND THE INHABITANTS OF THE TOWN OF NEEDHAM, FILED AS DOCUMENT NO. 305135, AS AFFECTED BY AN ORDER OF COURT FILED AS DOCUMENT NOS. 1227990 AND 1027991, AND AS SHOWN ON LAND COURT PLAN 18430N. THIS ITEM IS APPROXIMATELY SHOWN ON THE SURVEY. (AFFECTS LOT 12 ONLY) (AS SHOWN HEREON)
16. INTENTIONALLY OMITTED.
17. WHILE EXCLUDED FROM COVERAGE, THIS SPECIAL PERMIT BY THE TOWN OF NEEDHAM BOARD OF APPEALS, RECORDED IN BOOK 5607, PAGE 736, IS LISTED FOR INFORMATIONAL PURPOSES ONLY. (NOT PLOTTABLE)
18. INTENTIONALLY OMITTED.
19. LACK OF ACCESS WITH RESPECTED TO NORTHERN CIRCUMFERENTIAL HIGHWAY (AKA ROUTE 128), AS SET FORTH IN A DEED DATED, JANUARY 21, 1981, RECORDED IN BOOK 5878, PAGE 214, AND SHOWN ON LAND COURT PLANS 18430M AND 37005A, PLAN BOOK 198, PLAN 850 OF 1955 AND PLAN BOOK 284, PLAN 760 OF 1980, AND AS APPROXIMATELY SHOWN ON THE SURVEY. (THIS ITEM IS LIMITED TO THE ACCESS RESTRICTIONS ONLY) (AS SHOWN HEREON)
20. WHILE EXCLUDED FROM COVERAGE, THIS DECISION BY THE TOWN OF NEEDHAM BOARD OF APPEALS, RECORDED IN BOOK 6921, PAGE 661, IS LISTED FOR INFORMATIONAL PURPOSES ONLY. (NOT PLOTTABLE)
21. WHILE EXCLUDED FROM COVERAGE, THIS SPECIAL PERMIT BY THE TOWN OF NEEDHAM PLANNING BOARD, RECORDED IN BOOK 6957, PAGE 671, AS AFFECTED BY AN AMENDMENT, RECORDED IN BOOK 7352, PAGE 701, IS LISTED FOR INFORMATIONAL PURPOSES ONLY. (NOT PLOTTABLE)
22. WHILE EXCLUDED FROM COVERAGE, THIS SPECIAL PERMIT BY THE TOWN OF NEEDHAM BOARD OF APPEALS, RECORDED IN BOOK 6957, PAGE 676, IS LISTED FOR INFORMATIONAL PURPOSES ONLY. (NOT PLOTTABLE)
23. WHILE EXCLUDED FROM COVERAGE, THIS SPECIAL PERMIT BY THE TOWN OF NEEDHAM PLANNING BOARD, FILED AS DOCUMENT NO. 869100, IS LISTED FOR INFORMATIONAL PURPOSES ONLY. (NOT PLOTTABLE)
24. EASEMENT AGREEMENT BY AND BETWEEN JOHN MUZI ASSOCIATES LIMITED PARTNERSHIP, HEARST STATIONS, INC., AND WHC NEEDHAM II, LIMITED PARTNERSHIP, DATED JANUARY 4, 2012, FILED AS DOCUMENT NO. 1245300 AND RECORDED IN BOOK 29852, PAGE 359, AS AFFECTED BY AN AFFIDAVIT, RECORDED IN BOOK 29827, PAGE 62, AND AS APPROXIMATELY SHOWN ON THE SURVEY. (AFFECTS LOT 5 ONLY) (AS SHOWN HEREON)
25. LAYOUT 8321 AND ORDER OF TAKING OF ROUTE 128 & I-95 BY THE MASSACHUSETTS DEPARTMENT OF TRANSPORTATION, DATED NOVEMBER 14, 2013, FILED AS DOCUMENT NO. 1297433 AND SHOWN ON PLAN BOOK 6274, PLAN 27 OF 2013. (AS SHOWN HEREON, EXPIRED)

    NOTE: THE ORDER IS LISTED ON THE FACE OF CERTIFICATE 167967 AND HAS EXPIRED. AN S-PETITION WOULD BE REQUIRED TO REMOVE THIS DOCUMENT FROM THE CERTIFICATE OF TITLE.
26. LAYOUT 8729 AND ORDER OF TAKING HIGHLAND AVENUE BY THE MASSACHUSETTS DEPARTMENT OF TRANSPORTATION, DATED MARCH 18, 2020, FILED AS DOCUMENT NO. 1442474 AND SHOWN ON PLAN BOOK 690, PLANS 34-39 OF 2020, AND AS APPROXIMATELY SHOWN ON THE SURVEY. (AFFECTS LOT 12 ONLY) (AS SHOWN HEREON)
27. RIGHTS OF OTHERS TO USE THE RIGHT OF WAY AS SHOWN ON LAND COURT PLAN NOS. 18430J, K AND L, AND ANY EXTENSION THEREOF, FOR ALL PURPOSES FOR WHICH STREETS MAY NOW OR HEREAFTER BE CUSTOMARILY USED IN THE TOWN OF NEEDHAM (AS SHOWN HEREON)
28. INTENTIONALLY MOVED TO ITEM 19 ABOVE.
29. INTENTIONALLY MOVED TO ITEM 15 ABOVE.
30. INTENTIONALLY OMITTED.
31. INTENTIONALLY OMITTED.

TABLE 1

HIGHWAY EASEMENT TAKINGS FROM STATE HIGHWAY LAYOUT 8729, STATE HIGHWAY LAYOUT 5929, AND STATE HIGHWAY LAYOUT 8321.

PARCEL	STATE HIGHWAY LAYOUT NO.	AREA	EASEMENT TYPE	EASEMENT DESCRIPTION	EXCEPTION
PARCEL 15-E-19-1	8729	65± SQ. FT	PERMANENT	CONSTRUCTION	26
PARCEL 15-GR-W-1-T	8729	122± SQ. FT.	PERMANENT UTILITY TEMPORARY CONSTRUCTION	UTILITY & CONSTRUCTION	26
PARCEL 15-TE-12	8729	6,160± SQ. FT.	TEMPORARY	CONSTRUCTION	26
PARCEL 15-GR-W-2	8729	987± SQ. FT.	PERMANENT	CONSTRUCTION & MAINTAINING GUARD RAILS & WALLS	26
PARCEL 15-E-18	8729	1,857± SQ. FT.	PERMANENT	HIGHWAY PURPOSES	26
PARCEL 15-GR-1	8729	174± SQ. FT.	PERMANENT	CONSTRUCTION & MAINTAINING GUARD RAILS & WALLS	26
PARCEL 7-TE-1	5929	4,540± SQ. FT.	TEMPORARY	CONSTRUCTION	16
PARCEL 12-TE-17	8321	4,663± SQ. FT.	TEMPORARY-EXPIRED	CONSTRUCTION	25
PARCEL 7-1	5929	2,680± SQ. FT.	PERMANENT TAKING	HIGHWAY PURPOSES	16

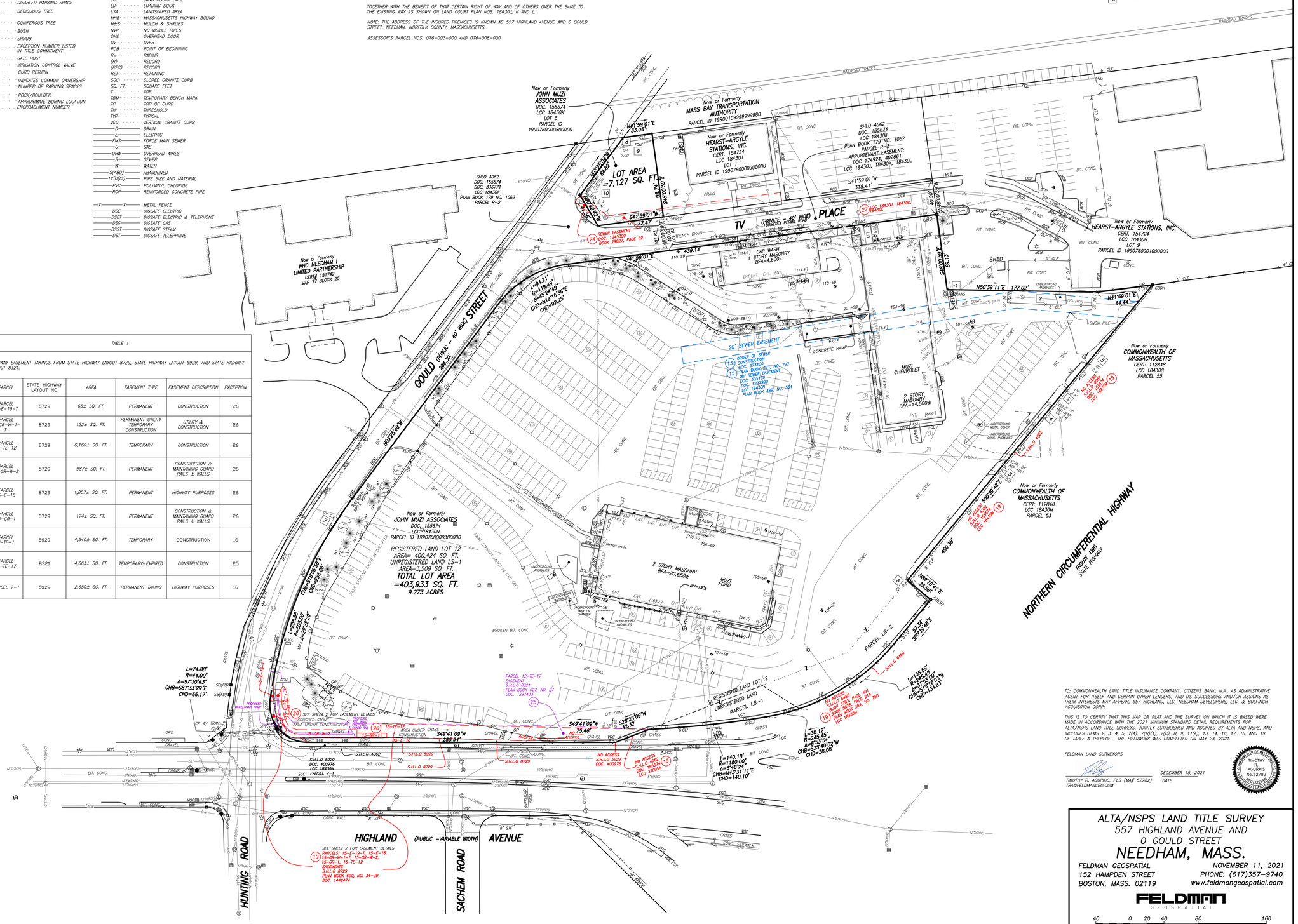

TO: COMMONWEALTH LAND TITLE INSURANCE COMPANY, CITIZENS BANK, N.A., AS ADMINISTRATIVE AGENT FOR ITSELF AND CERTAIN OTHER LENDERS, AND ITS SUCCESSORS AND/OR ASSIGNS AS THEIR INTERESTS MAY APPEAR, 557 HIGHLAND, LLC, NEEDHAM DEVELOPERS, LLC, & BULFINCH ACQUISITION CORP:

THIS IS TO CERTIFY THAT THIS MAP OR PLAT AND THE SURVEY ON WHICH IT IS BASED WERE MADE IN ACCORDANCE WITH THE 2021 MINIMUM STANDARD DETAIL REQUIREMENTS FOR ALTA/NSPS LAND TITLE SURVEYS, JOINTLY ESTABLISHED AND ADOPTED BY ALTA AND NSPS, AND INCLUDES ITEMS 2, 3, 4, 5, 7(A), 7(B)(1), 7(C), 8, 9, 11(A), 13, 14, 16, 17, 18, AND 19 OF TABLE A THEREOF. THE FIELDWORK WAS CONPLETED ON MAY 23, 2021.

FELDMAN LAND SURVEYORS

TIMOTHY R. AGURKIS, PLS (MA# 52782) — DECEMBER 15, 2021
TRA@FELDMANGEO.COM — DATE

COMMONWEALTH OF MASSACHUSETTS
TIMOTHY R. AGURKIS
No.52782
PROFESSIONAL LAND SURVEYOR

ALTA/NSPS LAND TITLE SURVEY
557 HIGHLAND AVENUE AND
0 GOULD STREET
NEEDHAM, MASS.

FELDMAN GEOSPATIAL
152 HAMPDEN STREET
BOSTON, MASS. 02119

NOVEMBER 11, 2021
PHONE: (617)357-9740
www.feldmangeospatial.com

FELDMAN GEOSPATIAL

40 0 20 40 80 160
SCALE: 1"=40'

RESEARCH	FIELD CHIEF	PROJ MGR TRA	APPROVED	SHEET NO. 1 OF 2
CALC MAM	CADD MAM, MDH	FIELD CHECKED	CRD FILE 18000	JOB NO. 18000

FILENAME: S:\PROJECTS\18000\18000\DWG\18000-ALTA-11-11-2021.dwg

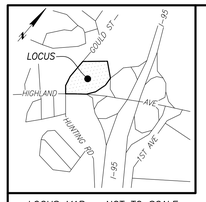

LOCUS MAP – NOT TO SCALE

S.H.L.O. NO. 4062

LEGEND

- SEWER MANHOLE
- DRAIN MANHOLE
- ELECTRIC MANHOLE
- WATER MANHOLE
- TELEPHONE MANHOLE
- MANHOLE
- HYDRANT
- WATER SHUT OFF/WATER GATE
- GAS SHUT OFF/GAS GATE
- CATCH BASIN
- GUY WIRE
- TRAFFIC SIGNAL
- UTILITY POLE
- LIGHT POLE
- WALK LIGHT
- ELECTRIC HANDHOLE
- BOLLARD
- POST
- SIGN
- FIRE ALARM
- BOUND FOUND WITH DRILL HOLE
- STAND PIPE/SIAMESE CONNECTION
- UTILITY POLE W/ LIGHT
- TRANSFORMER
- GAS METER
- ELECTRIC METER
- TRASH RECEPTACLE
- DISABLED PARKING SPACE
- DECIDUOUS TREE
- CONIFEROUS TREE
- BUSH
- SHRUB
- EXCEPTION NUMBER LISTED IN TITLE COMMITMENT
- GP — GATE POST
- IRRIGATION CONTROL VALVE
- CURB RETURN
- Z — INDICATES COMMON OWNERSHIP
- (X) — NUMBER OF PARKING SPACES
- ROCK/BOULDER
- APPROXIMATE BORING LOCATION
- X — ENCROACHMENT NUMBER
- BOUND FOUND

AWN	AWNING
B	BOTTOM
BC	BOTTOM OF CURB
BCB	BIT. CONC. BERM
[X.X']	BUILDING DIMENSION
BFA	BUILDING FOOTPRINT AREA
BH	BUILDING HEIGHT
BIT	BITUMINOUS
BK	BACK
BOT=	BOTTOM ELEVATION
BW	BOTTOM OF WALL
(C)	CALCULATED
CC	CONCRETE CURB
CHB	CHORD BEARING
CHD	CHORD DISTANCE
CLF	CHAIN LINK FENCE
COL	COLUMN
CONC	CONCRETE
CRW	CONCRETE RETAINING WALL
Δ=	DELTA ANGLE
DH	DRILL HOLE
DI	DUCTILE IRON PIPE
ENT	ENTRANCE
FFE	FINISH FLOOR ELEVATION
GD	GARAGE DOOR
GRAN	GRANITE
INACC.	INACCESSIBLE
L=	ARC LENGTH
LCC	LAND COURT CASE
LD	LOADING DOCK
LSA	LANDSCAPED AREA
MHB	MASSACHUSETTS HIGHWAY BOUND
M&S	MULCH & SHRUBS
NVP	NO VISIBLE PIPES
OHD	OVERHEAD DOOR
OV	OVER
POB	POINT OF BEGINNING
R=	RADIUS
(R)	RECORD
(REC)	RECORD
RET	RETAINING
SB	STONE BOUND
SGC	SLOPED GRANITE CURB
SQ. FT.	SQUARE FEET
T	TOP
TBM	TEMPORARY BENCH MARK
TC	TOP OF CURB
TH	THRESHOLD
TYP	TYPICAL
VGC	VERTICAL GRANITE CURB
—D—	DRAIN
—E—	ELECTRIC
—FMS—	FORCE MAIN SEWER
—G—	GAS
—OHW—	OVERHEAD WIRES
—S—	SEWER
—W—	WATER
—S(ABD)—	ABANDONED
—12"D(CC)—	PIPE SIZE AND MATERIAL
—PVC—	POLYVINYL CHLORIDE
—RCP—	REINFORCED CONCRETE PIPE
—X—	METAL FENCE
—DSE—	DIGSAFE ELECTRIC
—DSET—	DIGSAFE ELECTRIC & TELEPHONE
—DSG—	DIGSAFE GAS
—DSST—	DIGSAFE STEAM
DST	DIGSAFE TELEPHONE

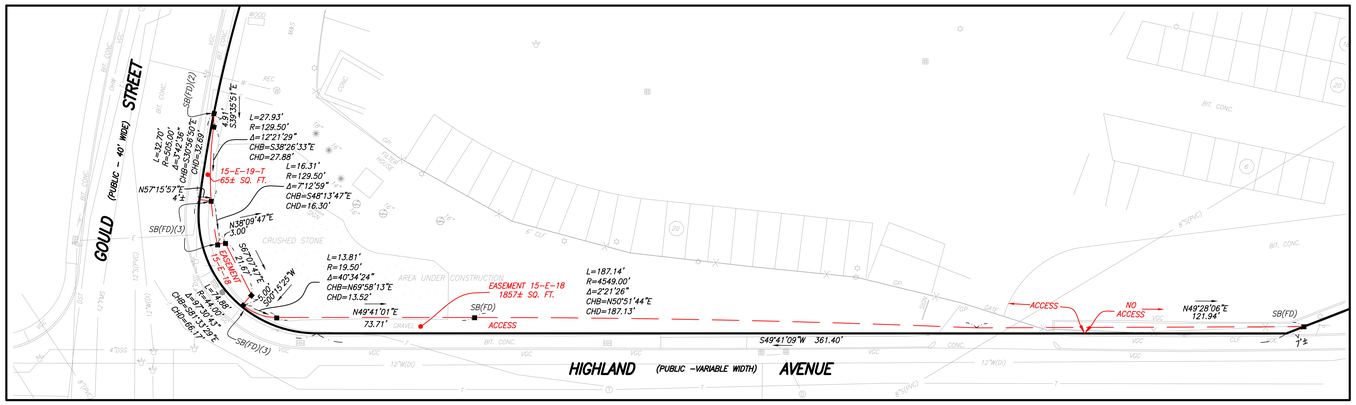

DETAIL
SCALE: 1"=20'

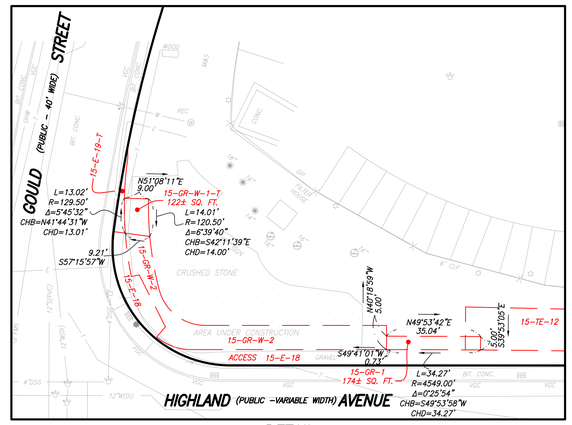

DETAIL
SCALE: 1"=20'

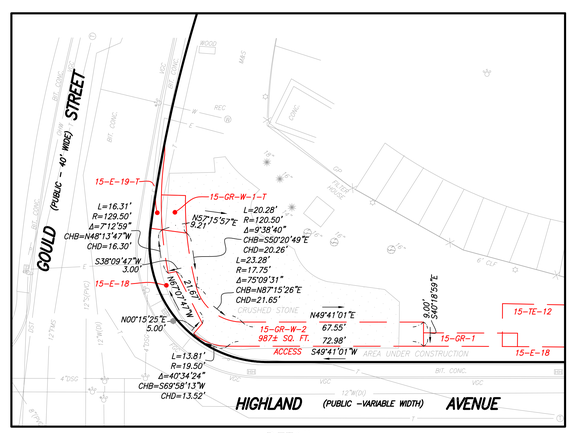

DETAIL
SCALE: 1"=20'

COMMONWEALTH OF MASSACHUSETTS
TIMOTHY R. AGURKIS
No.52782
PROFESSIONAL LAND SURVEYOR
12/15/2021

ALTA/NSPS LAND TITLE SURVEY
557 HIGHLAND AVENUE AND
0 GOULD STREET
NEEDHAM, MASS.

FELDMAN GEOSPATIAL
152 HAMPDEN STREET
BOSTON, MASS. 02119

NOVEMBER 11, 2021
PHONE: (617)357-9740
www.feldmangeospatial.com

FELDMAN GEOSPATIAL

40 0 20 40 80 160

SCALE: 1"=40'

RESEARCH	FIELD CHIEF	PROJ MGR TRA	APPROVED	SHEET NO. 2 OF 2
CALC MAM	CADD MAM, MDH	FIELD CHECKED	CRD FILE 18000	JOB NO. 18000

FILENAME: S:\PROJECTS\18000\18000\DWG\18000-ALTA-11-11-2021.dwg

557 Highland Avenue
Intersection TMC Sources

#	Intersection			Data Source
1	Central Ave	at	Cedar St	New Counts - VHB (July 2021)
2	Central Ave	at	Webster St	New Counts - VHB (July 2021)
3	Central Ave	at	Gould St	Muzi Motors Redevelopment TIS - GPI (November 2020)
4	Central Ave	at	Hampton Ave	Muzi Motors Redevelopment TIS - GPI (November 2020)
5	Central Ave	at	River Park St	Muzi Motors Redevelopment TIS - GPI (November 2020)
6	Gould St	at	Ellis St	Muzi Motors Redevelopment TIS - GPI (November 2020)
7	Gould St	at	Kearney Rd	Muzi Motors Redevelopment TIS - GPI (November 2020)
8	Gould St	at	Station St	Gould and Reservoir Industrial Districts TIS - BETA (December 2015)
9	Gould St	at	Noanett Rd / Dwy	Gould and Reservoir Industrial Districts TIS - BETA (December 2015)
10	Gould St	at	TV Place	Muzi Motors Redevelopment TIS - GPI (November 2020)
11	Gould St	at	Site Dwy / Wingate Dwy	Muzi Motors Redevelopment TIS - GPI (November 2020)
12	Highland Ave	at	West St	100 West Street TIS - McMahon (April 2020)
13	Highland Ave	at	Hunnewell St	New Counts - VHB (July 2021)
14	Highland Ave	at	Webster St	Highland Avenue Reconstruction FDR - Stantec (August 2017)
15	Highland Ave	at	Gould St / Hunting Rd	Rte 128 Add-a-Lane Post Construction Study - McMahon (November 2019)
16	Highland Ave	at	I-95 SB Ramps	The Northland Newton Development DEIR - VHB (August 2020)
17	Highland Ave	at	I-95 NB Ramps	The Northland Newton Development DEIR - VHB (August 2020)
18	Highland Ave	at	1st Ave	Rte 128 Add-a-Lane Post Construction Study - McMahon (November 2019)
19	Highland Ave	at	2nd Ave	Rte 128 Add-a-Lane Post Construction Study - McMahon (November 2019)
20	Hunting Road	at	Kendrick St	Rte 128 Add-a-Lane Post Construction Study - McMahon (November 2019)

PDI File #: **218064 A**
Location: **N: Central Avenue S: Central Avenue**
Location: **E: Driveway W: Cedar Street**
City, State: **Needham, MA**
Client: **VHB/M. Duranleau**
Site Code: **15306.00**
Count Date: **Tuesday, July 13, 2021**
Start Time: **7:00 AM**
End Time: **9:00 AM**
Class:

PRECISION DATA INDUSTRIES, LLC
157 Washington Street, Suite 2
Hudson, MA 01749
Office: 508-875-0100 Fax: 508-875-0118

Cars and Heavy Vehicles (Combined)

	Central Avenue from North					Driveway from East					Central Avenue from South					Cedar Street from West					
	Right	Thru	Left	U-Turn	Total	Right	Thru	Left	U-Turn	Total	Right	Thru	Left	U-Turn	Total	Right	Thru	Left	U-Turn	Total	Total
7:00 AM	12	21	0	0	33	0	0	0	0	0	0	71	7	0	78	6	0	15	0	21	132
7:15 AM	23	33	0	0	56	0	0	0	0	0	0	86	7	0	93	5	0	12	0	17	166
7:30 AM	26	31	0	0	57	0	0	0	0	0	0	94	11	0	105	5	0	16	0	21	183
7:45 AM	32	39	0	0	71	0	0	0	0	0	0	86	11	0	97	10	0	34	0	44	212
Total	93	124	0	0	217	0	0	0	0	0	0	337	36	0	373	26	0	77	0	103	693
8:00 AM	19	51	0	0	70	0	0	0	0	0	0	94	17	0	111	3	0	20	0	23	204
8:15 AM	31	47	0	0	78	0	0	0	0	0	0	98	10	0	108	5	0	27	0	32	218
8:30 AM	61	71	0	0	132	0	0	0	0	0	0	121	29	0	150	31	0	49	0	80	362
8:45 AM	53	61	0	0	114	0	0	0	0	0	0	116	12	0	128	18	0	46	0	64	306
Total	164	230	0	0	394	0	0	0	0	0	0	429	68	0	497	57	0	142	0	199	1090
Grand Total	257	354	0	0	611	0	0	0	0	0	0	766	104	0	870	83	0	219	0	302	1783
Approach %	42.1	57.9	0.0	0.0		0.0	0.0	0.0	0.0		0.0	88.0	12.0	0.0		27.5	0.0	72.5	0.0		
Total %	14.4	19.9	0.0	0.0	34.3	0.0	0.0	0.0	0.0	0.0	0.0	43.0	5.8	0.0	48.8	4.7	0.0	12.3	0.0	16.9	
Exiting Leg Total					985					0					437					361	1783
Cars	248	332	0	0	580	0	0	0	0	0	0	741	102	0	843	81	0	210	0	291	1714
% Cars	96.5	93.8	0.0	0.0	94.9	0.0	0.0	0.0	0.0	0.0	0.0	96.7	98.1	0.0	96.9	97.6	0.0	95.9	0.0	96.4	96.1
Exiting Leg Total					951					0					413					350	1714
Heavy Vehicles	9	22	0	0	31	0	0	0	0	0	0	25	2	0	27	2	0	9	0	11	69
% Heavy Vehicles	3.5	6.2	0.0	0.0	5.1	0.0	0.0	0.0	0.0	0.0	0.0	3.3	1.9	0.0	3.1	2.4	0.0	4.1	0.0	3.6	3.9
Exiting Leg Total					34					0					24					11	69

Peak Hour Analysis from 07:00 AM to 09:00 AM begins at:

8:00 AM	Central Avenue from North					Driveway from East					Central Avenue from South					Cedar Street from West					
	Right	Thru	Left	U-Turn	Total	Right	Thru	Left	U-Turn	Total	Right	Thru	Left	U-Turn	Total	Right	Thru	Left	U-Turn	Total	Total
8:00 AM	19	51	0	0	70	0	0	0	0	0	0	94	17	0	111	3	0	20	0	23	204
8:15 AM	31	47	0	0	78	0	0	0	0	0	0	98	10	0	108	5	0	27	0	32	218
8:30 AM	61	71	0	0	132	0	0	0	0	0	0	121	29	0	150	31	0	49	0	80	362
8:45 AM	53	61	0	0	114	0	0	0	0	0	0	116	12	0	128	18	0	46	0	64	306
Total Volume	164	230	0	0	394	0	0	0	0	0	0	429	68	0	497	57	0	142	0	199	1090
% Approach Total	41.6	58.4	0.0	0.0		0.0	0.0	0.0	0.0		0.0	86.3	13.7	0.0		28.6	0.0	71.4	0.0		
PHF	0.672	0.810	0.000	0.000	0.746	0.000	0.000	0.000	0.000	0.000	0.000	0.886	0.586	0.000	0.828	0.460	0.000	0.724	0.000	0.622	0.753
Cars	158	214	0	0	372	0	0	0	0	0	0	421	67	0	488	56	0	137	0	193	1053
Cars %	96.3	93.0	0.0	0.0	94.4	0.0	0.0	0.0	0.0	0.0	0.0	98.1	98.5	0.0	98.2	98.2	0.0	96.5	0.0	97.0	96.6
Heavy Vehicles	6	16	0	0	22	0	0	0	0	0	0	8	1	0	9	1	0	5	0	6	37
Heavy Vehicles %	3.7	7.0	0.0	0.0	5.6	0.0	0.0	0.0	0.0	0.0	0.0	1.9	1.5	0.0	1.8	1.8	0.0	3.5	0.0	3.0	3.4
Cars Enter Leg	158	214	0	0	372	0	0	0	0	0	0	421	67	0	488	56	0	137	0	193	1053
Heavy Enter Leg	6	16	0	0	22	0	0	0	0	0	0	8	1	0	9	1	0	5	0	6	37
Total Entering Leg	164	230	0	0	394	0	0	0	0	0	0	429	68	0	497	57	0	142	0	199	1090
Cars Exiting Leg					558					0					270					225	1053
Heavy Exiting Leg					13					0					17					7	37
Total Exiting Leg					571					0					287					232	1090

PDI File #: **218064 A**
Location: **N: Central Avenue S: Central Avenue**
Location: **E: Driveway W: Cedar Street**
City, State: **Needham, MA**
Client: **VHB/M. Duranleau**
Site Code: **15306.00**
Count Date: **Tuesday, July 13, 2021**
Start Time: **7:00 AM**
End Time: **9:00 AM**
Class:

PRECISION DATA INDUSTRIES, LLC
157 Washington Street, Suite 2
Hudson, MA 01749
Office: 508-875-0100 Fax: 508-875-0118

Cars

	Central Avenue from North					Driveway from East					Central Avenue from South					Cedar Street from West					
	Right	Thru	Left	U-Turn	Total	Right	Thru	Left	U-Turn	Total	Right	Thru	Left	U-Turn	Total	Right	Thru	Left	U-Turn	Total	Total
7:00 AM	12	21	0	0	33	0	0	0	0	0	0	69	7	0	76	5	0	13	0	18	127
7:15 AM	22	31	0	0	53	0	0	0	0	0	0	81	7	0	88	5	0	12	0	17	158
7:30 AM	25	28	0	0	53	0	0	0	0	0	0	92	10	0	102	5	0	15	0	20	175
7:45 AM	31	38	0	0	69	0	0	0	0	0	0	78	11	0	89	10	0	33	0	43	201
Total	90	118	0	0	208	0	0	0	0	0	0	320	35	0	355	25	0	73	0	98	661
8:00 AM	19	45	0	0	64	0	0	0	0	0	0	92	16	0	108	3	0	20	0	23	195
8:15 AM	29	44	0	0	73	0	0	0	0	0	0	97	10	0	107	5	0	26	0	31	211
8:30 AM	60	69	0	0	129	0	0	0	0	0	0	120	29	0	149	31	0	49	0	80	358
8:45 AM	50	56	0	0	106	0	0	0	0	0	0	112	12	0	124	17	0	42	0	59	289
Total	158	214	0	0	372	0	0	0	0	0	0	421	67	0	488	56	0	137	0	193	1053
Grand Total	248	332	0	0	580	0	0	0	0	0	0	741	102	0	843	81	0	210	0	291	1714
Approach %	42.8	57.2	0.0	0.0		0.0	0.0	0.0	0.0		0.0	87.9	12.1	0.0		27.8	0.0	72.2	0.0		
Total %	14.5	19.4	0.0	0.0	33.8	0.0	0.0	0.0	0.0	0.0	0.0	43.2	6.0	0.0	49.2	4.7	0.0	12.3	0.0	17.0	
Exiting Leg Total					951					0					413					350	1714

Peak Hour Analysis from 07:00 AM to 09:00 AM begins at:

8:00 AM	Central Avenue from North					Driveway from East					Central Avenue from South					Cedar Street from West					
	Right	Thru	Left	U-Turn	Total	Right	Thru	Left	U-Turn	Total	Right	Thru	Left	U-Turn	Total	Right	Thru	Left	U-Turn	Total	Total
8:00 AM	19	45	0	0	64	0	0	0	0	0	0	92	16	0	108	3	0	20	0	23	195
8:15 AM	29	44	0	0	73	0	0	0	0	0	0	97	10	0	107	5	0	26	0	31	211
8:30 AM	60	69	0	0	129	0	0	0	0	0	0	120	29	0	149	31	0	49	0	80	358
8:45 AM	50	56	0	0	106	0	0	0	0	0	0	112	12	0	124	17	0	42	0	59	289
Total Volume	158	214	0	0	372	0	0	0	0	0	0	421	67	0	488	56	0	137	0	193	1053
% Approach Total	42.5	57.5	0.0	0.0		0.0	0.0	0.0	0.0		0.0	86.3	13.7	0.0		29.0	0.0	71.0	0.0		
PHF	0.658	0.775	0.000	0.000	0.721	0.000	0.000	0.000	0.000	0.000	0.000	0.877	0.578	0.000	0.819	0.452	0.000	0.699	0.000	0.603	0.735
Entering Leg	158	214	0	0	372	0	0	0	0	0	0	421	67	0	488	56	0	137	0	193	1053
Exiting Leg					558					0					270					225	1053
Total					930					0					758					418	2106

PDI File #: **218064 A**
Location: **N: Central Avenue S: Central Avenue**
Location: **E: Driveway W: Cedar Street**
City, State: **Needham, MA**
Client: **VHB/M. Duranleau**
Site Code: **15306.00**
Count Date: **Tuesday, July 13, 2021**
Start Time: **7:00 AM**
End Time: **9:00 AM**
Class:

PRECISION DATA INDUSTRIES, LLC
157 Washington Street, Suite 2
Hudson, MA 01749
Office: 508-875-0100 Fax: 508-875-0118

Heavy Vehicles-Combined (Buses, Single-Unit Trucks, Articulated Trucks)

	Central Avenue from North					Driveway from East					Central Avenue from South					Cedar Street from West					
	Right	Thru	Left	U-Turn	Total	Right	Thru	Left	U-Turn	Total	Right	Thru	Left	U-Turn	Total	Right	Thru	Left	U-Turn	Total	Total
7:00 AM	0	0	0	0	0	0	0	0	0	0	0	2	0	0	2	1	0	2	0	3	5
7:15 AM	1	2	0	0	3	0	0	0	0	0	0	5	0	0	5	0	0	0	0	0	8
7:30 AM	1	3	0	0	4	0	0	0	0	0	0	2	1	0	3	0	0	1	0	1	8
7:45 AM	1	1	0	0	2	0	0	0	0	0	0	8	0	0	8	0	0	1	0	1	11
Total	3	6	0	0	9	0	0	0	0	0	0	17	1	0	18	1	0	4	0	5	32
8:00 AM	0	6	0	0	6	0	0	0	0	0	0	2	1	0	3	0	0	0	0	0	9
8:15 AM	2	3	0	0	5	0	0	0	0	0	0	1	0	0	1	0	0	1	0	1	7
8:30 AM	1	2	0	0	3	0	0	0	0	0	0	1	0	0	1	0	0	0	0	0	4
8:45 AM	3	5	0	0	8	0	0	0	0	0	0	4	0	0	4	1	0	4	0	5	17
Total	6	16	0	0	22	0	0	0	0	0	0	8	1	0	9	1	0	5	0	6	37
Grand Total	9	22	0	0	31	0	0	0	0	0	0	25	2	0	27	2	0	9	0	11	69
Approach %	29.0	71.0	0.0	0.0		0.0	0.0	0.0	0.0		0.0	92.6	7.4	0.0		18.2	0.0	81.8	0.0		
Total %	13.0	31.9	0.0	0.0	44.9	0.0	0.0	0.0	0.0	0.0	0.0	36.2	2.9	0.0	39.1	2.9	0.0	13.0	0.0	15.9	
Exiting Leg Total					34					0					24					11	69
Buses	2	2	0	0	4	0	0	0	0	0	0	1	0	0	1	1	0	0	0	1	6
% Buses	22.2	9.1	0.0	0.0	12.9	0.0	0.0	0.0	0.0	0.0	0.0	4.0	0.0	0.0	3.7	50.0	0.0	0.0	0.0	9.1	8.7
Exiting Leg Total					1					0					3					2	6
Single-Unit Trucks	4	15	0	0	19	0	0	0	0	0	0	17	1	0	18	1	0	6	0	7	44
% Single-Unit	44.4	68.2	0.0	0.0	61.3	0.0	0.0	0.0	0.0	0.0	0.0	68.0	50.0	0.0	66.7	50.0	0.0	66.7	0.0	63.6	63.8
Exiting Leg Total					23					0					16					5	44
Articulated Trucks	3	5	0	0	8	0	0	0	0	0	0	7	1	0	8	0	0	3	0	3	19
% Articulated	33.3	22.7	0.0	0.0	25.8	0.0	0.0	0.0	0.0	0.0	0.0	28.0	50.0	0.0	29.6	0.0	0.0	33.3	0.0	27.3	27.5
Exiting Leg Total					10					0					5					4	19

Peak Hour Analysis from 07:00 AM to 09:00 AM begins at:

8:00 AM	Central Avenue from North					Driveway from East					Central Avenue from South					Cedar Street from West					
	Right	Thru	Left	U-Turn	Total	Right	Thru	Left	U-Turn	Total	Right	Thru	Left	U-Turn	Total	Right	Thru	Left	U-Turn	Total	Total
8:00 AM	0	6	0	0	6	0	0	0	0	0	0	2	1	0	3	0	0	0	0	0	9
8:15 AM	2	3	0	0	5	0	0	0	0	0	0	1	0	0	1	0	0	1	0	1	7
8:30 AM	1	2	0	0	3	0	0	0	0	0	0	1	0	0	1	0	0	0	0	0	4
8:45 AM	3	5	0	0	8	0	0	0	0	0	0	4	0	0	4	1	0	4	0	5	17
Total Volume	6	16	0	0	22	0	0	0	0	0	0	8	1	0	9	1	0	5	0	6	37
% Approach Total	27.3	72.7	0.0	0.0		0.0	0.0	0.0	0.0		0.0	88.9	11.1	0.0		16.7	0.0	83.3	0.0		
PHF	0.500	0.667	0.000	0.000	0.688	0.000	0.000	0.000	0.000	0.000	0.000	0.500	0.250	0.000	0.563	0.250	0.000	0.313	0.000	0.300	0.544
Buses	1	1	0	0	2	0	0	0	0	0	0	1	0	0	1	1	0	0	0	1	4
Buses %	16.7	6.3	0.0	0.0	9.1	0.0	0.0	0.0	0.0	0.0	0.0	12.5	0.0	0.0	11.1	100.0	0.0	0.0	0.0	16.7	10.8
Single-Unit Trucks	4	11	0	0	15	0	0	0	0	0	0	6	1	0	7	0	0	5	0	5	27
Single-Unit %	66.7	68.8	0.0	0.0	68.2	0.0	0.0	0.0	0.0	0.0	0.0	75.0	100.0	0.0	77.8	0.0	0.0	100.0	0.0	83.3	73.0
Articulated Trucks	1	4	0	0	5	0	0	0	0	0	0	1	0	0	1	0	0	0	0	0	6
Articulated %	16.7	25.0	0.0	0.0	22.7	0.0	0.0	0.0	0.0	0.0	0.0	12.5	0.0	0.0	11.1	0.0	0.0	0.0	0.0	0.0	16.2
Buses	1	1	0	0	2	0	0	0	0	0	0	1	0	0	1	1	0	0	0	1	4
Single-Unit Trucks	4	11	0	0	15	0	0	0	0	0	0	6	1	0	7	0	0	5	0	5	27
Articulated Trucks	1	4	0	0	5	0	0	0	0	0	0	1	0	0	1	0	0	0	0	0	6
Total Entering Leg	6	16	0	0	22	0	0	0	0	0	0	8	1	0	9	1	0	5	0	6	37
Buses					1					0					2					1	4
Single-Unit Trucks					11					0					11					5	27
Articulated Trucks					1					0					4					1	6
Total Exiting Leg					13					0					17					7	37

PDI File #: **218064 A**
Location: **N: Central Avenue S: Central Avenue**
Location: **E: Driveway W: Cedar Street**
City, State: **Needham, MA**
Client: **VHB/M. Duranleau**
Site Code: **15306.00**
Count Date: **Tuesday, July 13, 2021**
Start Time: **7:00 AM**
End Time: **9:00 AM**
Class:

PRECISION DATA INDUSTRIES, LLC
157 Washington Street, Suite 2
Hudson, MA 01749
Office: 508-875-0100 Fax: 508-875-0118

Buses

	Central Avenue from North					Driveway from East					Central Avenue from South					Cedar Street from West					
	Right	Thru	Left	U-Turn	Total	Right	Thru	Left	U-Turn	Total	Right	Thru	Left	U-Turn	Total	Right	Thru	Left	U-Turn	Total	Total
7:00 AM	0	0	0	0	0	0	0	0	0	0	0	0	0	0	0	0	0	0	0	0	0
7:15 AM	0	0	0	0	0	0	0	0	0	0	0	0	0	0	0	0	0	0	0	0	0
7:30 AM	1	1	0	0	2	0	0	0	0	0	0	0	0	0	0	0	0	0	0	0	2
7:45 AM	0	0	0	0	0	0	0	0	0	0	0	0	0	0	0	0	0	0	0	0	0
Total	1	1	0	0	2	0	0	0	0	0	0	0	0	0	0	0	0	0	0	0	2
8:00 AM	0	1	0	0	1	0	0	0	0	0	0	0	0	0	0	0	0	0	0	0	1
8:15 AM	0	0	0	0	0	0	0	0	0	0	0	0	0	0	0	0	0	0	0	0	0
8:30 AM	0	0	0	0	0	0	0	0	0	0	0	0	0	0	0	0	0	0	0	0	0
8:45 AM	1	0	0	0	1	0	0	0	0	0	0	1	0	0	1	1	0	0	0	1	3
Total	1	1	0	0	2	0	0	0	0	0	0	1	0	0	1	1	0	0	0	1	4
Grand Total	2	2	0	0	4	0	0	0	0	0	0	1	0	0	1	1	0	0	0	1	6
Approach %	50.0	50.0	0.0	0.0		0.0	0.0	0.0	0.0		0.0	100.0	0.0	0.0		100.0	0.0	0.0	0.0		
Total %	33.3	33.3	0.0	0.0	66.7	0.0	0.0	0.0	0.0	0.0	0.0	16.7	0.0	0.0	16.7	16.7	0.0	0.0	0.0	16.7	
Exiting Leg Total					1					0					3					2	6

Peak Hour Analysis from 07:00 AM to 09:00 AM begins at:

8:00 AM	Central Avenue from North					Driveway from East					Central Avenue from South					Cedar Street from West					
	Right	Thru	Left	U-Turn	Total	Right	Thru	Left	U-Turn	Total	Right	Thru	Left	U-Turn	Total	Right	Thru	Left	U-Turn	Total	Total
8:00 AM	0	1	0	0	1	0	0	0	0	0	0	0	0	0	0	0	0	0	0	0	1
8:15 AM	0	0	0	0	0	0	0	0	0	0	0	0	0	0	0	0	0	0	0	0	0
8:30 AM	0	0	0	0	0	0	0	0	0	0	0	0	0	0	0	0	0	0	0	0	0
8:45 AM	1	0	0	0	1	0	0	0	0	0	0	1	0	0	1	1	0	0	0	1	3
Total Volume	1	1	0	0	2	0	0	0	0	0	0	1	0	0	1	1	0	0	0	1	4
% Approach Total	50.0	50.0	0.0	0.0		0.0	0.0	0.0	0.0		0.0	100.0	0.0	0.0		100.0	0.0	0.0	0.0		
PHF	0.250	0.250	0.000	0.000	0.500	0.000	0.000	0.000	0.000	0.000	0.000	0.250	0.000	0.000	0.250	0.250	0.000	0.000	0.000	0.250	0.333
Entering Leg	1	1	0	0	2	0	0	0	0	0	0	1	0	0	1	1	0	0	0	1	4
Exiting Leg					1					0					2					1	4
Total					3					0					3					2	8

PDI File #: **218064 A**
Location: **N: Central Avenue S: Central Avenue**
Location: **E: Driveway W: Cedar Street**
City, State: **Needham, MA**
Client: **VHB/M. Duranleau**
Site Code: **15306.00**
Count Date: **Tuesday, July 13, 2021**
Start Time: **7:00 AM**
End Time: **9:00 AM**
Class:

PRECISION DATA INDUSTRIES, LLC
157 Washington Street, Suite 2
Hudson, MA 01749
Office: 508-875-0100 Fax: 508-875-0118

Single-Unit Trucks

	Central Avenue from North					Driveway from East					Central Avenue from South					Cedar Street from West					
	Right	Thru	Left	U-Turn	Total	Right	Thru	Left	U-Turn	Total	Right	Thru	Left	U-Turn	Total	Right	Thru	Left	U-Turn	Total	Total
7:00 AM	0	0	0	0	0	0	0	0	0	0	0	0	0	0	0	1	0	1	0	2	2
7:15 AM	0	1	0	0	1	0	0	0	0	0	0	4	0	0	4	0	0	0	0	0	5
7:30 AM	0	2	0	0	2	0	0	0	0	0	0	2	0	0	2	0	0	0	0	0	4
7:45 AM	0	1	0	0	1	0	0	0	0	0	0	5	0	0	5	0	0	0	0	0	6
Total	0	4	0	0	4	0	0	0	0	0	0	11	0	0	11	1	0	1	0	2	17
8:00 AM	0	2	0	0	2	0	0	0	0	0	0	2	1	0	3	0	0	0	0	0	5
8:15 AM	2	3	0	0	5	0	0	0	0	0	0	1	0	0	1	0	0	1	0	1	7
8:30 AM	0	1	0	0	1	0	0	0	0	0	0	0	0	0	0	0	0	0	0	0	1
8:45 AM	2	5	0	0	7	0	0	0	0	0	0	3	0	0	3	0	0	4	0	4	14
Total	4	11	0	0	15	0	0	0	0	0	0	6	1	0	7	0	0	5	0	5	27
Grand Total	4	15	0	0	19	0	0	0	0	0	0	17	1	0	18	1	0	6	0	7	44
Approach %	21.1	78.9	0.0	0.0		0.0	0.0	0.0	0.0		0.0	94.4	5.6	0.0		14.3	0.0	85.7	0.0		
Total %	9.1	34.1	0.0	0.0	43.2	0.0	0.0	0.0	0.0	0.0	0.0	38.6	2.3	0.0	40.9	2.3	0.0	13.6	0.0	15.9	
Exiting Leg Total					23					0					16					5	44

Peak Hour Analysis from 07:00 AM to 09:00 AM begins at:

8:00 AM	Central Avenue from North					Driveway from East					Central Avenue from South					Cedar Street from West					
	Right	Thru	Left	U-Turn	Total	Right	Thru	Left	U-Turn	Total	Right	Thru	Left	U-Turn	Total	Right	Thru	Left	U-Turn	Total	Total
8:00 AM	0	2	0	0	2	0	0	0	0	0	0	2	1	0	3	0	0	0	0	0	5
8:15 AM	2	3	0	0	5	0	0	0	0	0	0	1	0	0	1	0	0	1	0	1	7
8:30 AM	0	1	0	0	1	0	0	0	0	0	0	0	0	0	0	0	0	0	0	0	1
8:45 AM	2	5	0	0	7	0	0	0	0	0	0	3	0	0	3	0	0	4	0	4	14
Total Volume	4	11	0	0	15	0	0	0	0	0	0	6	1	0	7	0	0	5	0	5	27
% Approach Total	26.7	73.3	0.0	0.0		0.0	0.0	0.0	0.0		0.0	85.7	14.3	0.0		0.0	0.0	100.0	0.0		
PHF	0.500	0.550	0.000	0.000	0.536	0.000	0.000	0.000	0.000	0.000	0.000	0.500	0.250	0.000	0.583	0.000	0.000	0.313	0.000	0.313	0.482
Entering Leg	4	11	0	0	15	0	0	0	0	0	0	6	1	0	7	0	0	5	0	5	27
Exiting Leg					11					0					11					5	27
Total					26					0					18					10	54

PDI File #: **218064 A**
Location: **N: Central Avenue S: Central Avenue**
Location: **E: Driveway W: Cedar Street**
City, State: **Needham, MA**
Client: **VHB/M. Duranleau**
Site Code: **15306.00**
Count Date: **Tuesday, July 13, 2021**
Start Time: **7:00 AM**
End Time: **9:00 AM**
Class:

PRECISION DATA INDUSTRIES, LLC
157 Washington Street, Suite 2
Hudson, MA 01749
Office: 508-875-0100 Fax: 508-875-0118

Articulated Trucks

	Central Avenue from North					Driveway from East					Central Avenue from South					Cedar Street from West					
	Right	Thru	Left	U-Turn	Total	Right	Thru	Left	U-Turn	Total	Right	Thru	Left	U-Turn	Total	Right	Thru	Left	U-Turn	Total	Total
7:00 AM	0	0	0	0	0	0	0	0	0	0	0	2	0	0	2	0	0	1	0	1	3
7:15 AM	1	1	0	0	2	0	0	0	0	0	0	1	0	0	1	0	0	0	0	0	3
7:30 AM	0	0	0	0	0	0	0	0	0	0	0	0	1	0	1	0	0	1	0	1	2
7:45 AM	1	0	0	0	1	0	0	0	0	0	0	3	0	0	3	0	0	1	0	1	5
Total	2	1	0	0	3	0	0	0	0	0	0	6	1	0	7	0	0	3	0	3	13
8:00 AM	0	3	0	0	3	0	0	0	0	0	0	0	0	0	0	0	0	0	0	0	3
8:15 AM	0	0	0	0	0	0	0	0	0	0	0	0	0	0	0	0	0	0	0	0	0
8:30 AM	1	1	0	0	2	0	0	0	0	0	0	1	0	0	1	0	0	0	0	0	3
8:45 AM	0	0	0	0	0	0	0	0	0	0	0	0	0	0	0	0	0	0	0	0	0
Total	1	4	0	0	5	0	0	0	0	0	0	1	0	0	1	0	0	0	0	0	6
Grand Total	3	5	0	0	8	0	0	0	0	0	0	7	1	0	8	0	0	3	0	3	19
Approach %	37.5	62.5	0.0	0.0		0.0	0.0	0.0	0.0		0.0	87.5	12.5	0.0		0.0	0.0	100.0	0.0		
Total %	15.8	26.3	0.0	0.0	42.1	0.0	0.0	0.0	0.0	0.0	0.0	36.8	5.3	0.0	42.1	0.0	0.0	15.8	0.0	15.8	
Exiting Leg Total					10					0					5					4	19

Peak Hour Analysis from 07:00 AM to 09:00 AM begins at:

7:00 AM	Central Avenue from North					Driveway from East					Central Avenue from South					Cedar Street from West					
	Right	Thru	Left	U-Turn	Total	Right	Thru	Left	U-Turn	Total	Right	Thru	Left	U-Turn	Total	Right	Thru	Left	U-Turn	Total	Total
7:00 AM	0	0	0	0	0	0	0	0	0	0	0	2	0	0	2	0	0	1	0	1	3
7:15 AM	1	1	0	0	2	0	0	0	0	0	0	1	0	0	1	0	0	0	0	0	3
7:30 AM	0	0	0	0	0	0	0	0	0	0	0	0	1	0	1	0	0	1	0	1	2
7:45 AM	1	0	0	0	1	0	0	0	0	0	0	3	0	0	3	0	0	1	0	1	5
Total Volume	2	1	0	0	3	0	0	0	0	0	0	6	1	0	7	0	0	3	0	3	13
% Approach Total	66.7	33.3	0.0	0.0		0.0	0.0	0.0	0.0		0.0	85.7	14.3	0.0		0.0	0.0	100.0	0.0		
PHF	0.500	0.250	0.000	0.000	0.375	0.000	0.000	0.000	0.000	0.000	0.000	0.500	0.250	0.000	0.583	0.000	0.000	0.750	0.000	0.750	0.650
Entering Leg	2	1	0	0	3	0	0	0	0	0	0	6	1	0	7	0	0	3	0	3	13
Exiting Leg					9					0					1					3	13
Total					12					0					8					6	26

PDI File #: **218064 A**
Location: **N: Central Avenue S: Central Avenue**
Location: **E: Driveway W: Cedar Street**
City, State: **Needham, MA**
Client: **VHB/M. Duranleau**
Site Code: **15306.00**
Count Date: **Tuesday, July 13, 2021**
Start Time: **7:00 AM**
End Time: **9:00 AM**
Class:

PRECISION DATA INDUSTRIES, LLC
157 Washington Street, Suite 2
Hudson, MA 01749
Office: 508-875-0100 Fax: 508-875-0118

Bicycles (on Roadway and Crosswalks)

	Central Avenue from North							Driveway from East							Central Avenue from South							Cedar Street from West							
	Right	Thru	Left	U-Turn	CW-EB	CW-WB	Total	Right	Thru	Left	U-Turn	CW-SB	CW-NB	Total	Right	Thru	Left	U-Turn	CW-WB	CW-EB	Total	Right	Thru	Left	U-Turn	CW-NB	CW-SB	Total	Total
7:00 AM	0	0	0	0	0	0	0	0	0	0	0	0	0	0	0	0	1	0	0	1	2	0	0	0	0	0	0	0	2
7:15 AM	0	0	0	0	0	0	0	0	0	0	0	0	0	0	0	0	0	0	0	0	0	0	0	0	0	0	0	0	0
7:30 AM	0	0	0	0	0	0	0	0	0	0	0	0	0	0	0	2	0	0	0	0	2	0	0	0	0	0	0	0	2
7:45 AM	0	1	0	0	0	0	1	0	0	0	0	0	0	0	0	0	0	0	0	0	0	0	0	0	0	0	0	0	1
Total	0	1	0	0	0	0	1	0	0	0	0	0	0	0	0	2	1	0	0	1	4	0	0	0	0	0	0	0	5
8:00 AM	1	0	0	0	0	1	2	0	0	0	0	0	0	0	0	2	0	0	0	0	2	0	0	1	0	0	0	1	5
8:15 AM	0	0	0	0	0	0	0	0	0	0	0	0	0	0	0	0	0	0	0	0	0	0	0	0	0	0	0	0	0
8:30 AM	0	0	0	0	0	0	0	0	0	0	0	0	0	0	0	1	2	0	0	0	3	0	0	0	0	0	0	0	3
8:45 AM	0	0	0	0	0	0	0	0	0	0	0	0	0	0	0	2	0	0	0	0	2	0	0	0	0	0	0	0	2
Total	1	0	0	0	0	1	2	0	0	0	0	0	0	0	0	5	2	0	0	0	7	0	0	1	0	0	0	1	10
Grand Total	1	1	0	0	0	1	3	0	0	0	0	0	0	0	0	7	3	0	0	1	11	0	0	1	0	0	0	1	15
Approach %	33.3	33.3	0.0	0.0	0.0	33.3		0.0	0.0	0.0	0.0	0.0	0.0		0.0	63.6	27.3	0.0	0.0	9.1		0.0	0.0	100.0	0.0	0.0	0.0		
Total %	6.7	6.7	0.0	0.0	0.0	6.7	20.0	0.0	0.0	0.0	0.0	0.0	0.0	0.0	0.0	46.7	20.0	0.0	0.0	6.7	73.3	0.0	0.0	6.7	0.0	0.0	0.0	6.7	
Exiting Leg Total							9							0							2							4	15

Peak Hour Analysis from 07:00 AM to 09:00 AM begins at:

8:00 AM	Central Avenue from North							Driveway from East							Central Avenue from South							Cedar Street from West							
	Right	Thru	Left	U-Turn	CW-EB	CW-WB	Total	Right	Thru	Left	U-Turn	CW-SB	CW-NB	Total	Right	Thru	Left	U-Turn	CW-WB	CW-EB	Total	Right	Thru	Left	U-Turn	CW-NB	CW-SB	Total	Total
8:00 AM	1	0	0	0	0	1	2	0	0	0	0	0	0	0	0	2	0	0	0	0	2	0	0	1	0	0	0	1	5
8:15 AM	0	0	0	0	0	0	0	0	0	0	0	0	0	0	0	0	0	0	0	0	0	0	0	0	0	0	0	0	0
8:30 AM	0	0	0	0	0	0	0	0	0	0	0	0	0	0	0	1	2	0	0	0	3	0	0	0	0	0	0	0	3
8:45 AM	0	0	0	0	0	0	0	0	0	0	0	0	0	0	0	2	0	0	0	0	2	0	0	0	0	0	0	0	2
Total Volume	1	0	0	0	0	1	2	0	0	0	0	0	0	0	0	5	2	0	0	0	7	0	0	1	0	0	0	1	10
% Approach Total	50.0	0.0	0.0	0.0	0.0	50.0		0.0	0.0	0.0	0.0	0.0	0.0		0.0	71.4	28.6	0.0	0.0	0.0		0.0	0.0	100.0	0.0	0.0	0.0		
PHF	0.250	0.000	0.000	0.000	0.000	0.250	0.250	0.000	0.000	0.000	0.000	0.000	0.000	0.000	0.000	0.625	0.250	0.000	0.000	0.000	0.583	0.000	0.000	0.250	0.000	0.000	0.000	0.250	0.500
Entering Leg	1	0	0	0	0	1	2	0	0	0	0	0	0	0	0	5	2	0	0	0	7	0	0	1	0	0	0	1	10
Exiting Leg							7							0							0							3	10
Total							9							0							7							4	20

PDI File #: **218064 A**
Location: **N: Central Avenue S: Central Avenue**
Location: **E: Driveway W: Cedar Street**
City, State: **Needham, MA**
Client: **VHB/M. Duranleau**
Site Code: **15306.00**
Count Date: **Tuesday, July 13, 2021**
Start Time: **7:00 AM**
End Time: **9:00 AM**
Class:

PRECISION DATA INDUSTRIES, LLC
157 Washington Street, Suite 2
Hudson, MA 01749
Office: 508-875-0100 Fax: 508-875-0118

Pedestrians

	Central Avenue from North							Driveway from East							Central Avenue from South							Cedar Street from West							
	Right	Thru	Left	U-Turn	CW-EB	CW-WB	Total	Right	Thru	Left	U-Turn	CW-SB	CW-NB	Total	Right	Thru	Left	U-Turn	CW-WB	CW-EB	Total	Right	Thru	Left	U-Turn	CW-NB	CW-SB	Total	Total
7:00 AM	0	0	0	0	1	1	2	0	0	0	0	2	2	4	0	0	0	0	0	0	0	0	0	0	0	0	0	0	6
7:15 AM	0	0	0	0	0	0	0	0	0	0	0	1	1	2	0	0	0	0	0	0	0	0	0	0	0	0	1	1	3
7:30 AM	0	0	0	0	0	0	0	0	0	0	0	0	3	3	0	0	0	0	0	0	0	0	0	0	0	0	1	1	4
7:45 AM	0	0	0	0	0	0	0	0	0	0	0	0	1	1	0	0	0	0	1	0	1	0	0	0	0	0	0	0	2
Total	0	0	0	0	1	1	2	0	0	0	0	3	7	10	0	0	0	0	1	0	1	0	0	0	0	0	2	2	15
8:00 AM	0	0	0	0	0	1	1	0	0	0	0	2	3	5	0	0	0	0	0	0	0	0	0	0	0	0	1	1	7
8:15 AM	0	0	0	0	0	0	0	0	0	0	0	1	0	1	0	0	0	0	0	0	0	0	0	0	0	0	0	0	1
8:30 AM	0	0	0	0	0	2	2	0	0	0	0	1	0	1	0	0	0	0	0	0	0	0	0	0	0	1	2	3	6
8:45 AM	0	0	0	0	1	0	1	0	0	0	0	0	3	3	0	0	0	0	0	0	0	0	0	0	0	2	0	2	6
Total	0	0	0	0	1	3	4	0	0	0	0	4	6	10	0	0	0	0	0	0	0	0	0	0	0	3	3	6	20
Grand Total	0	0	0	0	2	4	6	0	0	0	0	7	13	20	0	0	0	0	1	0	1	0	0	0	0	3	5	8	35
Approach %	0	0	0	0	33.3	66.7		0	0	0	0	35	65		0	0	0	0	100	0		0	0	0	0	37.5	62.5		
Total %	0	0	0	0	5.71	11.4	17.1	0	0	0	0	20	37.1	57.1	0	0	0	0	2.86	0	2.86	0	0	0	0	8.57	14.3	22.9	
Exiting Leg Total							6							20							1							8	35

Peak Hour Analysis from 07:00 AM to 09:00 AM begins at:

8:00 AM	Central Avenue from North							Driveway from East							Central Avenue from South							Cedar Street from West							
	Right	Thru	Left	U-Turn	CW-EB	CW-WB	Total	Right	Thru	Left	U-Turn	CW-SB	CW-NB	Total	Right	Thru	Left	U-Turn	CW-WB	CW-EB	Total	Right	Thru	Left	U-Turn	CW-NB	CW-SB	Total	Total
8:00 AM	0	0	0	0	0	1	1	0	0	0	0	2	3	5	0	0	0	0	0	0	0	0	0	0	0	0	1	1	7
8:15 AM	0	0	0	0	0	0	0	0	0	0	0	1	0	1	0	0	0	0	0	0	0	0	0	0	0	0	0	0	1
8:30 AM	0	0	0	0	0	2	2	0	0	0	0	1	0	1	0	0	0	0	0	0	0	0	0	0	0	1	2	3	6
8:45 AM	0	0	0	0	1	0	1	0	0	0	0	0	3	3	0	0	0	0	0	0	0	0	0	0	0	2	0	2	6
Total Volume	0	0	0	0	1	3	4	0	0	0	0	4	6	10	0	0	0	0	0	0	0	0	0	0	0	3	3	6	20
% Approach Total	0.0	0.0	0.0	0.0	25.0	75.0		0.0	0.0	0.0	0.0	40.0	60.0		0.0	0.0	0.0	0.0	0.0	0.0		0.0	0.0	0.0	0.0	50.0	50.0		
PHF	0.000	0.000	0.000	0.000	0.250	0.375	0.500	0.000	0.000	0.000	0.000	0.500	0.500	0.500	0.000	0.000	0.000	0.000	0.000	0.000	0.000	0.000	0.000	0.000	0.000	0.375	0.375	0.500	0.714
Entering Leg	0	0	0	0	1	3	4	0	0	0	0	4	6	10	0	0	0	0	0	0	0	0	0	0	0	3	3	6	20
Exiting Leg							4							10							0							6	20
Total							8							20							0							12	40

PDI File #: **218064 A**
Location: **N: Central Avenue S: Central Avenue**
Location: **E: Driveway W: Cedar Street**
City, State: **Needham, MA**
Client: **VHB/M. Duranleau**
Site Code: **15306.00**
Count Date: **Tuesday, July 13, 2021**
Start Time: **4:00 PM**
End Time: **6:00 PM**
Class:

PRECISION DATA INDUSTRIES, LLC
157 Washington Street, Suite 2
Hudson, MA 01749
Office: 508-875-0100 Fax: 508-875-0118

Cars and Heavy Vehicles (Combined)

	Central Avenue from North					Driveway from East					Central Avenue from South					Cedar Street from West					
	Right	Thru	Left	U-Turn	Total	Right	Thru	Left	U-Turn	Total	Right	Thru	Left	U-Turn	Total	Right	Thru	Left	U-Turn	Total	Total
4:00 PM	31	107	0	0	138	0	0	0	0	0	0	65	10	0	75	2	0	36	0	38	251
4:15 PM	27	111	0	0	138	1	0	0	0	1	0	71	8	0	79	11	0	36	0	47	265
4:30 PM	25	96	0	0	121	0	0	0	0	0	0	65	6	0	71	13	0	32	0	45	237
4:45 PM	27	90	0	0	117	0	0	0	0	0	0	63	2	0	65	14	0	33	0	47	229
Total	110	404	0	0	514	1	0	0	0	1	0	264	26	0	290	40	0	137	0	177	982
5:00 PM	37	116	0	0	153	0	0	0	0	0	0	72	5	0	77	6	0	31	0	37	267
5:15 PM	36	102	0	0	138	0	0	0	0	0	0	39	8	0	47	15	0	32	0	47	232
5:30 PM	22	83	0	0	105	0	0	0	0	0	0	60	7	0	67	11	0	30	0	41	213
5:45 PM	22	79	0	0	101	0	0	0	0	0	0	53	7	0	60	12	0	26	0	38	199
Total	117	380	0	0	497	0	0	0	0	0	0	224	27	0	251	44	0	119	0	163	911
Grand Total	227	784	0	0	1011	1	0	0	0	1	0	488	53	0	541	84	0	256	0	340	1893
Approach %	22.5	77.5	0.0	0.0		100.0	0.0	0.0	0.0		0.0	90.2	9.8	0.0		24.7	0.0	75.3	0.0		
Total %	12.0	41.4	0.0	0.0	53.4	0.1	0.0	0.0	0.0	0.1	0.0	25.8	2.8	0.0	28.6	4.4	0.0	13.5	0.0	18.0	
Exiting Leg Total					745					0					868					280	1893
Cars	223	775	0	0	998	1	0	0	0	1	0	480	52	0	532	83	0	251	0	334	1865
% Cars	98.2	98.9	0.0	0.0	98.7	100.0	0.0	0.0	0.0	100.0	0.0	98.4	98.1	0.0	98.3	98.8	0.0	98.0	0.0	98.2	98.5
Exiting Leg Total					732					0					858					275	1865
Heavy Vehicles	4	9	0	0	13	0	0	0	0	0	0	8	1	0	9	1	0	5	0	6	28
% Heavy Vehicles	1.8	1.1	0.0	0.0	1.3	0.0	0.0	0.0	0.0	0.0	0.0	1.6	1.9	0.0	1.7	1.2	0.0	2.0	0.0	1.8	1.5
Exiting Leg Total					13					0					10					5	28

Peak Hour Analysis from 04:00 PM to 06:00 PM begins at:

4:15 PM	Central Avenue from North					Driveway from East					Central Avenue from South					Cedar Street from West					
	Right	Thru	Left	U-Turn	Total	Right	Thru	Left	U-Turn	Total	Right	Thru	Left	U-Turn	Total	Right	Thru	Left	U-Turn	Total	Total
4:15 PM	27	111	0	0	138	1	0	0	0	1	0	71	8	0	79	11	0	36	0	47	265
4:30 PM	25	96	0	0	121	0	0	0	0	0	0	65	6	0	71	13	0	32	0	45	237
4:45 PM	27	90	0	0	117	0	0	0	0	0	0	63	2	0	65	14	0	33	0	47	229
5:00 PM	37	116	0	0	153	0	0	0	0	0	0	72	5	0	77	6	0	31	0	37	267
Total Volume	116	413	0	0	529	1	0	0	0	1	0	271	21	0	292	44	0	132	0	176	998
% Approach Total	21.9	78.1	0.0	0.0		100.0	0.0	0.0	0.0		0.0	92.8	7.2	0.0		25.0	0.0	75.0	0.0		
PHF	0.784	0.890	0.000	0.000	0.864	0.250	0.000	0.000	0.000	0.250	0.000	0.941	0.656	0.000	0.924	0.786	0.000	0.917	0.000	0.936	0.934
Cars	113	408	0	0	521	1	0	0	0	1	0	264	20	0	284	44	0	129	0	173	979
Cars %	97.4	98.8	0.0	0.0	98.5	100.0	0.0	0.0	0.0	100.0	0.0	97.4	95.2	0.0	97.3	100.0	0.0	97.7	0.0	98.3	98.1
Heavy Vehicles	3	5	0	0	8	0	0	0	0	0	0	7	1	0	8	0	0	3	0	3	19
Heavy Vehicles %	2.6	1.2	0.0	0.0	1.5	0.0	0.0	0.0	0.0	0.0	0.0	2.6	4.8	0.0	2.7	0.0	0.0	2.3	0.0	1.7	1.9
Cars Enter Leg	113	408	0	0	521	1	0	0	0	1	0	264	20	0	284	44	0	129	0	173	979
Heavy Enter Leg	3	5	0	0	8	0	0	0	0	0	0	7	1	0	8	0	0	3	0	3	19
Total Entering Leg	116	413	0	0	529	1	0	0	0	1	0	271	21	0	292	44	0	132	0	176	998
Cars Exiting Leg					394					0					452					133	979
Heavy Exiting Leg					10					0					5					4	19
Total Exiting Leg					404					0					457					137	998

PDI File #: **218064 A**
Location: **N: Central Avenue S: Central Avenue**
Location: **E: Driveway W: Cedar Street**
City, State: **Needham, MA**
Client: **VHB/M. Duranleau**
Site Code: **15306.00**
Count Date: **Tuesday, July 13, 2021**
Start Time: **4:00 PM**
End Time: **6:00 PM**
Class:

PRECISION DATA INDUSTRIES, LLC
157 Washington Street, Suite 2
Hudson, MA 01749
Office: 508-875-0100 Fax: 508-875-0118

Cars

	Central Avenue from North					Driveway from East					Central Avenue from South					Cedar Street from West					
	Right	Thru	Left	U-Turn	Total	Right	Thru	Left	U-Turn	Total	Right	Thru	Left	U-Turn	Total	Right	Thru	Left	U-Turn	Total	Total
4:00 PM	31	106	0	0	137	0	0	0	0	0	0	64	10	0	74	2	0	36	0	38	249
4:15 PM	26	109	0	0	135	1	0	0	0	1	0	68	8	0	76	11	0	36	0	47	259
4:30 PM	25	93	0	0	118	0	0	0	0	0	0	63	5	0	68	13	0	32	0	45	231
4:45 PM	26	90	0	0	116	0	0	0	0	0	0	62	2	0	64	14	0	31	0	45	225
Total	108	398	0	0	506	1	0	0	0	1	0	257	25	0	282	40	0	135	0	175	964
5:00 PM	36	116	0	0	152	0	0	0	0	0	0	71	5	0	76	6	0	30	0	36	264
5:15 PM	36	101	0	0	137	0	0	0	0	0	0	39	8	0	47	14	0	31	0	45	229
5:30 PM	22	82	0	0	104	0	0	0	0	0	0	60	7	0	67	11	0	29	0	40	211
5:45 PM	21	78	0	0	99	0	0	0	0	0	0	53	7	0	60	12	0	26	0	38	197
Total	115	377	0	0	492	0	0	0	0	0	0	223	27	0	250	43	0	116	0	159	901
Grand Total	223	775	0	0	998	1	0	0	0	1	0	480	52	0	532	83	0	251	0	334	1865
Approach %	22.3	77.7	0.0	0.0		100.0	0.0	0.0	0.0		0.0	90.2	9.8	0.0		24.9	0.0	75.1	0.0		
Total %	12.0	41.6	0.0	0.0	53.5	0.1	0.0	0.0	0.0	0.1	0.0	25.7	2.8	0.0	28.5	4.5	0.0	13.5	0.0	17.9	
Exiting Leg Total					732					0					858					275	1865

Peak Hour Analysis from 04:00 PM to 06:00 PM begins at:

4:15 PM	Central Avenue from North					Driveway from East					Central Avenue from South					Cedar Street from West					
	Right	Thru	Left	U-Turn	Total	Right	Thru	Left	U-Turn	Total	Right	Thru	Left	U-Turn	Total	Right	Thru	Left	U-Turn	Total	Total
4:15 PM	26	109	0	0	135	1	0	0	0	1	0	68	8	0	76	11	0	36	0	47	259
4:30 PM	25	93	0	0	118	0	0	0	0	0	0	63	5	0	68	13	0	32	0	45	231
4:45 PM	26	90	0	0	116	0	0	0	0	0	0	62	2	0	64	14	0	31	0	45	225
5:00 PM	36	116	0	0	152	0	0	0	0	0	0	71	5	0	76	6	0	30	0	36	264
Total Volume	113	408	0	0	521	1	0	0	0	1	0	264	20	0	284	44	0	129	0	173	979
% Approach Total	21.7	78.3	0.0	0.0		100.0	0.0	0.0	0.0		0.0	93.0	7.0	0.0		25.4	0.0	74.6	0.0		
PHF	0.785	0.879	0.000	0.000	0.857	0.250	0.000	0.000	0.000	0.250	0.000	0.930	0.625	0.000	0.934	0.786	0.000	0.896	0.000	0.920	0.927
Entering Leg	113	408	0	0	521	1	0	0	0	1	0	264	20	0	284	44	0	129	0	173	979
Exiting Leg					394					0					452					133	979
Total					915					1					736					306	1958

PDI File #: **218064 A**
Location: **N: Central Avenue S: Central Avenue**
Location: **E: Driveway W: Cedar Street**
City, State: **Needham, MA**
Client: **VHB/M. Duranleau**
Site Code: **15306.00**
Count Date: **Tuesday, July 13, 2021**
Start Time: **4:00 PM**
End Time: **6:00 PM**

PRECISION DATA INDUSTRIES, LLC
157 Washington Street, Suite 2
Hudson, MA 01749
Office: 508-875-0100 Fax: 508-875-0118

Class: **Heavy Vehicles-Combined (Buses, Single-Unit Trucks, Articulated Trucks)**

	Central Avenue from North					Driveway from East					Central Avenue from South					Cedar Street from West					
	Right	Thru	Left	U-Turn	Total	Right	Thru	Left	U-Turn	Total	Right	Thru	Left	U-Turn	Total	Right	Thru	Left	U-Turn	Total	Total
4:00 PM	0	1	0	0	1	0	0	0	0	0	0	1	0	0	1	0	0	0	0	0	2
4:15 PM	1	2	0	0	3	0	0	0	0	0	0	3	0	0	3	0	0	0	0	0	6
4:30 PM	0	3	0	0	3	0	0	0	0	0	0	2	1	0	3	0	0	0	0	0	6
4:45 PM	1	0	0	0	1	0	0	0	0	0	0	1	0	0	1	0	0	2	0	2	4
Total	2	6	0	0	8	0	0	0	0	0	0	7	1	0	8	0	0	2	0	2	18
5:00 PM	1	0	0	0	1	0	0	0	0	0	0	1	0	0	1	0	0	1	0	1	3
5:15 PM	0	1	0	0	1	0	0	0	0	0	0	0	0	0	0	1	0	1	0	2	3
5:30 PM	0	1	0	0	1	0	0	0	0	0	0	0	0	0	0	0	0	1	0	1	2
5:45 PM	1	1	0	0	2	0	0	0	0	0	0	0	0	0	0	0	0	0	0	0	2
Total	2	3	0	0	5	0	0	0	0	0	0	1	0	0	1	1	0	3	0	4	10
Grand Total	4	9	0	0	13	0	0	0	0	0	0	8	1	0	9	1	0	5	0	6	28
Approach %	30.8	69.2	0.0	0.0		0.0	0.0	0.0	0.0		0.0	88.9	11.1	0.0		16.7	0.0	83.3	0.0		
Total %	14.3	32.1	0.0	0.0	46.4	0.0	0.0	0.0	0.0	0.0	0.0	28.6	3.6	0.0	32.1	3.6	0.0	17.9	0.0	21.4	
Exiting Leg Total					13					0					10					5	28
Buses	0	0	0	0	0	0	0	0	0	0	0	2	0	0	2	0	0	0	0	0	2
% Buses	0.0	0.0	0.0	0.0	0.0	0.0	0.0	0.0	0.0	0.0	0.0	25.0	0.0	0.0	22.2	0.0	0.0	0.0	0.0	0.0	7.1
Exiting Leg Total					2					0					0					0	2
Single-Unit Trucks	2	8	0	0	10	0	0	0	0	0	0	5	0	0	5	0	0	4	0	4	19
% Single-Unit	50.0	88.9	0.0	0.0	76.9	0.0	0.0	0.0	0.0	0.0	0.0	62.5	0.0	0.0	55.6	0.0	0.0	80.0	0.0	66.7	67.9
Exiting Leg Total					9					0					8					2	19
Articulated Trucks	2	1	0	0	3	0	0	0	0	0	0	1	1	0	2	1	0	1	0	2	7
% Articulated	50.0	11.1	0.0	0.0	23.1	0.0	0.0	0.0	0.0	0.0	0.0	12.5	100.0	0.0	22.2	100.0	0.0	20.0	0.0	33.3	25.0
Exiting Leg Total					2					0					2					3	7

Peak Hour Analysis from 04:00 PM to 06:00 PM begins at:

4:15 PM	Central Avenue from North					Driveway from East					Central Avenue from South					Cedar Street from West					
	Right	Thru	Left	U-Turn	Total	Right	Thru	Left	U-Turn	Total	Right	Thru	Left	U-Turn	Total	Right	Thru	Left	U-Turn	Total	Total
4:15 PM	1	2	0	0	3	0	0	0	0	0	0	3	0	0	3	0	0	0	0	0	6
4:30 PM	0	3	0	0	3	0	0	0	0	0	0	2	1	0	3	0	0	0	0	0	6
4:45 PM	1	0	0	0	1	0	0	0	0	0	0	1	0	0	1	0	0	2	0	2	4
5:00 PM	1	0	0	0	1	0	0	0	0	0	0	1	0	0	1	0	0	1	0	1	3
Total Volume	3	5	0	0	8	0	0	0	0	0	0	7	1	0	8	0	0	3	0	3	19
% Approach Total	37.5	62.5	0.0	0.0		0.0	0.0	0.0	0.0		0.0	87.5	12.5	0.0		0.0	0.0	100.0	0.0		
PHF	0.750	0.417	0.000	0.000	0.667	0.000	0.000	0.000	0.000	0.000	0.000	0.583	0.250	0.000	0.667	0.000	0.000	0.375	0.000	0.375	0.792
Buses	0	0	0	0	0	0	0	0	0	0	0	2	0	0	2	0	0	0	0	0	2
Buses %	0.0	0.0	0.0	0.0	0.0	0.0	0.0	0.0	0.0	0.0	0.0	28.6	0.0	0.0	25.0	0.0	0.0	0.0	0.0	0.0	10.5
Single-Unit Trucks	2	5	0	0	7	0	0	0	0	0	0	4	0	0	4	0	0	3	0	3	14
Single-Unit %	66.7	100.0	0.0	0.0	87.5	0.0	0.0	0.0	0.0	0.0	0.0	57.1	0.0	0.0	50.0	0.0	0.0	100.0	0.0	100.0	73.7
Articulated Trucks	1	0	0	0	1	0	0	0	0	0	0	1	1	0	2	0	0	0	0	0	3
Articulated %	33.3	0.0	0.0	0.0	12.5	0.0	0.0	0.0	0.0	0.0	0.0	14.3	100.0	0.0	25.0	0.0	0.0	0.0	0.0	0.0	15.8
Buses	0	0	0	0	0	0	0	0	0	0	0	2	0	0	2	0	0	0	0	0	2
Single-Unit Trucks	2	5	0	0	7	0	0	0	0	0	0	4	0	0	4	0	0	3	0	3	14
Articulated Trucks	1	0	0	0	1	0	0	0	0	0	0	1	1	0	2	0	0	0	0	0	3
Total Entering Leg	3	5	0	0	8	0	0	0	0	0	0	7	1	0	8	0	0	3	0	3	19
Buses					2					0					0					0	2
Single-Unit Trucks					7					0					5					2	14
Articulated Trucks					1					0					0					2	3
Total Exiting Leg					10					0					5					4	19

PDI File #: **218064 A**
Location: **N: Central Avenue S: Central Avenue**
Location: **E: Driveway W: Cedar Street**
City, State: **Needham, MA**
Client: **VHB/M. Duranleau**
Site Code: **15306.00**
Count Date: **Tuesday, July 13, 2021**
Start Time: **4:00 PM**
End Time: **6:00 PM**
Class:

PRECISION DATA INDUSTRIES, LLC
157 Washington Street, Suite 2
Hudson, MA 01749
Office: 508-875-0100 Fax: 508-875-0118

Buses

	Central Avenue from North					Driveway from East					Central Avenue from South					Cedar Street from West					
	Right	Thru	Left	U-Turn	Total	Right	Thru	Left	U-Turn	Total	Right	Thru	Left	U-Turn	Total	Right	Thru	Left	U-Turn	Total	Total
4:00 PM	0	0	0	0	0	0	0	0	0	0	0	0	0	0	0	0	0	0	0	0	0
4:15 PM	0	0	0	0	0	0	0	0	0	0	0	1	0	0	1	0	0	0	0	0	1
4:30 PM	0	0	0	0	0	0	0	0	0	0	0	0	0	0	0	0	0	0	0	0	0
4:45 PM	0	0	0	0	0	0	0	0	0	0	0	1	0	0	1	0	0	0	0	0	1
Total	0	0	0	0	0	0	0	0	0	0	0	2	0	0	2	0	0	0	0	0	2
5:00 PM	0	0	0	0	0	0	0	0	0	0	0	0	0	0	0	0	0	0	0	0	0
5:15 PM	0	0	0	0	0	0	0	0	0	0	0	0	0	0	0	0	0	0	0	0	0
5:30 PM	0	0	0	0	0	0	0	0	0	0	0	0	0	0	0	0	0	0	0	0	0
5:45 PM	0	0	0	0	0	0	0	0	0	0	0	0	0	0	0	0	0	0	0	0	0
Total	0	0	0	0	0	0	0	0	0	0	0	0	0	0	0	0	0	0	0	0	0
Grand Total	0	0	0	0	0	0	0	0	0	0	0	2	0	0	2	0	0	0	0	0	2
Approach %	0.0	0.0	0.0	0.0		0.0	0.0	0.0	0.0		0.0	100.0	0.0	0.0		0.0	0.0	0.0	0.0		
Total %	0.0	0.0	0.0	0.0	0.0	0.0	0.0	0.0	0.0	0.0	0.0	100.0	0.0	0.0	100.0	0.0	0.0	0.0	0.0	0.0	
Exiting Leg Total					2					0					0					0	2

Peak Hour Analysis from 04:00 PM to 06:00 PM begins at:

4:00 PM	Central Avenue from North					Driveway from East					Central Avenue from South					Cedar Street from West					
	Right	Thru	Left	U-Turn	Total	Right	Thru	Left	U-Turn	Total	Right	Thru	Left	U-Turn	Total	Right	Thru	Left	U-Turn	Total	Total
4:00 PM	0	0	0	0	0	0	0	0	0	0	0	0	0	0	0	0	0	0	0	0	0
4:15 PM	0	0	0	0	0	0	0	0	0	0	0	1	0	0	1	0	0	0	0	0	1
4:30 PM	0	0	0	0	0	0	0	0	0	0	0	0	0	0	0	0	0	0	0	0	0
4:45 PM	0	0	0	0	0	0	0	0	0	0	0	1	0	0	1	0	0	0	0	0	1
Total Volume	0	0	0	0	0	0	0	0	0	0	0	2	0	0	2	0	0	0	0	0	2
% Approach Total	0.0	0.0	0.0	0.0		0.0	0.0	0.0	0.0		0.0	100.0	0.0	0.0		0.0	0.0	0.0	0.0		
PHF	0.000	0.000	0.000	0.000	0.000	0.000	0.000	0.000	0.000	0.000	0.000	0.500	0.000	0.000	0.500	0.000	0.000	0.000	0.000	0.000	0.500
Entering Leg	0	0	0	0	0	0	0	0	0	0	0	2	0	0	2	0	0	0	0	0	2
Exiting Leg					2					0					0					0	2
Total					2					0					2					0	4

PDI File #: **218064 A**
Location: **N: Central Avenue S: Central Avenue**
Location: **E: Driveway W: Cedar Street**
City, State: **Needham, MA**
Client: **VHB/M. Duranleau**
Site Code: **15306.00**
Count Date: **Tuesday, July 13, 2021**
Start Time: **4:00 PM**
End Time: **6:00 PM**
Class:

PRECISION DATA INDUSTRIES, LLC
157 Washington Street, Suite 2
Hudson, MA 01749
Office: 508-875-0100 Fax: 508-875-0118

Single-Unit Trucks

	Central Avenue from North					Driveway from East					Central Avenue from South					Cedar Street from West					
	Right	Thru	Left	U-Turn	Total	Right	Thru	Left	U-Turn	Total	Right	Thru	Left	U-Turn	Total	Right	Thru	Left	U-Turn	Total	Total
4:00 PM	0	1	0	0	1	0	0	0	0	0	0	1	0	0	1	0	0	0	0	0	2
4:15 PM	0	2	0	0	2	0	0	0	0	0	0	1	0	0	1	0	0	0	0	0	3
4:30 PM	0	3	0	0	3	0	0	0	0	0	0	2	0	0	2	0	0	0	0	0	5
4:45 PM	1	0	0	0	1	0	0	0	0	0	0	0	0	0	0	0	0	2	0	2	3
Total	1	6	0	0	7	0	0	0	0	0	0	4	0	0	4	0	0	2	0	2	13
5:00 PM	1	0	0	0	1	0	0	0	0	0	0	1	0	0	1	0	0	1	0	1	3
5:15 PM	0	1	0	0	1	0	0	0	0	0	0	0	0	0	0	0	0	0	0	0	1
5:30 PM	0	1	0	0	1	0	0	0	0	0	0	0	0	0	0	0	0	1	0	1	2
5:45 PM	0	0	0	0	0	0	0	0	0	0	0	0	0	0	0	0	0	0	0	0	0
Total	1	2	0	0	3	0	0	0	0	0	0	1	0	0	1	0	0	2	0	2	6
Grand Total	2	8	0	0	10	0	0	0	0	0	0	5	0	0	5	0	0	4	0	4	19
Approach %	20.0	80.0	0.0	0.0		0.0	0.0	0.0	0.0		0.0	100.0	0.0	0.0		0.0	0.0	100.0	0.0		
Total %	10.5	42.1	0.0	0.0	52.6	0.0	0.0	0.0	0.0	0.0	0.0	26.3	0.0	0.0	26.3	0.0	0.0	21.1	0.0	21.1	
Exiting Leg Total					9					0					8					2	19

Peak Hour Analysis from 04:00 PM to 06:00 PM begins at:

4:15 PM	Central Avenue from North					Driveway from East					Central Avenue from South					Cedar Street from West					
	Right	Thru	Left	U-Turn	Total	Right	Thru	Left	U-Turn	Total	Right	Thru	Left	U-Turn	Total	Right	Thru	Left	U-Turn	Total	Total
4:15 PM	0	2	0	0	2	0	0	0	0	0	0	1	0	0	1	0	0	0	0	0	3
4:30 PM	0	3	0	0	3	0	0	0	0	0	0	2	0	0	2	0	0	0	0	0	5
4:45 PM	1	0	0	0	1	0	0	0	0	0	0	0	0	0	0	0	0	2	0	2	3
5:00 PM	1	0	0	0	1	0	0	0	0	0	0	1	0	0	1	0	0	1	0	1	3
Total Volume	2	5	0	0	7	0	0	0	0	0	0	4	0	0	4	0	0	3	0	3	14
% Approach Total	28.6	71.4	0.0	0.0		0.0	0.0	0.0	0.0		0.0	100.0	0.0	0.0		0.0	0.0	100.0	0.0		
PHF	0.500	0.417	0.000	0.000	0.583	0.000	0.000	0.000	0.000	0.000	0.000	0.500	0.000	0.000	0.500	0.000	0.000	0.375	0.000	0.375	0.700
Entering Leg	2	5	0	0	7	0	0	0	0	0	0	4	0	0	4	0	0	3	0	3	14
Exiting Leg					7					0					5					2	14
Total					14					0					9					5	28

PDI File #: **218064 A**
Location: **N: Central Avenue S: Central Avenue**
Location: **E: Driveway W: Cedar Street**
City, State: **Needham, MA**
Client: **VHB/M. Duranleau**
Site Code: **15306.00**
Count Date: **Tuesday, July 13, 2021**
Start Time: **4:00 PM**
End Time: **6:00 PM**
Class:

PRECISION DATA INDUSTRIES, LLC
157 Washington Street, Suite 2
Hudson, MA 01749
Office: 508-875-0100 Fax: 508-875-0118

Articulated Trucks

	Central Avenue from North					Driveway from East					Central Avenue from South					Cedar Street from West					
	Right	Thru	Left	U-Turn	Total	Right	Thru	Left	U-Turn	Total	Right	Thru	Left	U-Turn	Total	Right	Thru	Left	U-Turn	Total	Total
4:00 PM	0	0	0	0	0	0	0	0	0	0	0	0	0	0	0	0	0	0	0	0	0
4:15 PM	1	0	0	0	1	0	0	0	0	0	0	1	0	0	1	0	0	0	0	0	2
4:30 PM	0	0	0	0	0	0	0	0	0	0	0	0	1	0	1	0	0	0	0	0	1
4:45 PM	0	0	0	0	0	0	0	0	0	0	0	0	0	0	0	0	0	0	0	0	0
Total	1	0	0	0	1	0	0	0	0	0	0	1	1	0	2	0	0	0	0	0	3
5:00 PM	0	0	0	0	0	0	0	0	0	0	0	0	0	0	0	0	0	0	0	0	0
5:15 PM	0	0	0	0	0	0	0	0	0	0	0	0	0	0	0	1	0	1	0	2	2
5:30 PM	0	0	0	0	0	0	0	0	0	0	0	0	0	0	0	0	0	0	0	0	0
5:45 PM	1	1	0	0	2	0	0	0	0	0	0	0	0	0	0	0	0	0	0	0	2
Total	1	1	0	0	2	0	0	0	0	0	0	0	0	0	0	1	0	1	0	2	4
Grand Total	2	1	0	0	3	0	0	0	0	0	0	1	1	0	2	1	0	1	0	2	7
Approach %	66.7	33.3	0.0	0.0		0.0	0.0	0.0	0.0		0.0	50.0	50.0	0.0		50.0	0.0	50.0	0.0		
Total %	28.6	14.3	0.0	0.0	42.9	0.0	0.0	0.0	0.0	0.0	0.0	14.3	14.3	0.0	28.6	14.3	0.0	14.3	0.0	28.6	
Exiting Leg Total					2					0					2					3	7

Peak Hour Analysis from 04:00 PM to 06:00 PM begins at:

5:00 PM	Central Avenue from North					Driveway from East					Central Avenue from South					Cedar Street from West					
	Right	Thru	Left	U-Turn	Total	Right	Thru	Left	U-Turn	Total	Right	Thru	Left	U-Turn	Total	Right	Thru	Left	U-Turn	Total	Total
5:00 PM	0	0	0	0	0	0	0	0	0	0	0	0	0	0	0	0	0	0	0	0	0
5:15 PM	0	0	0	0	0	0	0	0	0	0	0	0	0	0	0	1	0	1	0	2	2
5:30 PM	0	0	0	0	0	0	0	0	0	0	0	0	0	0	0	0	0	0	0	0	0
5:45 PM	1	1	0	0	2	0	0	0	0	0	0	0	0	0	0	0	0	0	0	0	2
Total Volume	1	1	0	0	2	0	0	0	0	0	0	0	0	0	0	1	0	1	0	2	4
% Approach Total	50.0	50.0	0.0	0.0		0.0	0.0	0.0	0.0		0.0	0.0	0.0	0.0		50.0	0.0	50.0	0.0		
PHF	0.250	0.250	0.000	0.000	0.250	0.000	0.000	0.000	0.000	0.000	0.000	0.000	0.000	0.000	0.000	0.250	0.000	0.250	0.000	0.250	0.500
Entering Leg	1	1	0	0	2	0	0	0	0	0	0	0	0	0	0	1	0	1	0	2	4
Exiting Leg					1					0					2					1	4
Total					3					0					2					3	8

PDI File #: **218064 A**
Location: **N: Central Avenue S: Central Avenue**
Location: **E: Driveway W: Cedar Street**
City, State: **Needham, MA**
Client: **VHB/M. Duranleau**
Site Code: **15306.00**
Count Date: **Tuesday, July 13, 2021**
Start Time: **4:00 PM**
End Time: **6:00 PM**
Class:

PRECISION DATA INDUSTRIES, LLC
157 Washington Street, Suite 2
Hudson, MA 01749
Office: 508-875-0100 Fax: 508-875-0118

Bicycles (on Roadway and Crosswalks)

	Central Avenue from North							Driveway from East							Central Avenue from South							Cedar Street from West							
	Right	Thru	Left	U-Turn	CW-EB	CW-WB	Total	Right	Thru	Left	U-Turn	CW-SB	CW-NB	Total	Right	Thru	Left	U-Turn	CW-WB	CW-EB	Total	Right	Thru	Left	U-Turn	CW-NB	CW-SB	Total	Total
4:00 PM	0	0	0	0	0	0	0	0	0	0	0	0	0	0	0	0	0	0	0	0	0	0	0	1	0	0	0	1	1
4:15 PM	0	0	0	0	0	0	0	0	0	0	0	0	0	0	0	0	1	0	0	0	1	0	0	0	0	0	0	0	1
4:30 PM	0	1	0	0	0	0	1	0	0	0	0	0	0	0	0	0	0	0	0	0	0	0	0	0	0	0	0	0	1
4:45 PM	0	0	0	0	0	0	0	0	0	0	0	0	0	0	0	0	0	0	0	0	0	0	0	0	0	0	0	0	0
Total	0	1	0	0	0	0	1	0	0	0	0	0	0	0	0	0	1	0	0	0	1	0	0	1	0	0	0	1	3
5:00 PM	0	0	0	0	0	0	0	0	0	0	0	0	0	0	0	0	0	0	0	0	0	0	0	0	0	0	0	0	0
5:15 PM	0	1	0	0	0	0	1	0	0	0	0	0	0	0	0	0	0	0	0	0	0	0	0	0	0	0	0	0	1
5:30 PM	0	8	0	0	0	0	8	0	0	0	0	0	0	0	0	0	2	0	0	0	2	1	0	0	0	0	0	1	11
5:45 PM	0	2	0	0	0	0	2	0	0	0	0	0	0	0	0	1	0	0	0	0	1	0	0	0	0	0	0	0	3
Total	0	11	0	0	0	0	11	0	0	0	0	0	0	0	0	1	2	0	0	0	3	1	0	0	0	0	0	1	15
Grand Total	0	12	0	0	0	0	12	0	0	0	0	0	0	0	0	1	3	0	0	0	4	1	0	1	0	0	0	2	18
Approach %	0.0	100.0	0.0	0.0	0.0	0.0		0.0	0.0	0.0	0.0	0.0	0.0		0.0	25.0	75.0	0.0	0.0	0.0		50.0	0.0	50.0	0.0	0.0	0.0		
Total %	0.0	66.7	0.0	0.0	0.0	0.0	66.7	0.0	0.0	0.0	0.0	0.0	0.0	0.0	0.0	5.6	16.7	0.0	0.0	0.0	22.2	5.6	0.0	5.6	0.0	0.0	0.0	11.1	
Exiting Leg Total							2							0							13							3	18

Peak Hour Analysis from 04:00 PM to 06:00 PM begins at:

5:00 PM	Central Avenue from North							Driveway from East							Central Avenue from South							Cedar Street from West							
	Right	Thru	Left	U-Turn	CW-EB	CW-WB	Total	Right	Thru	Left	U-Turn	CW-SB	CW-NB	Total	Right	Thru	Left	U-Turn	CW-WB	CW-EB	Total	Right	Thru	Left	U-Turn	CW-NB	CW-SB	Total	Total
5:00 PM	0	0	0	0	0	0	0	0	0	0	0	0	0	0	0	0	0	0	0	0	0	0	0	0	0	0	0	0	0
5:15 PM	0	1	0	0	0	0	1	0	0	0	0	0	0	0	0	0	0	0	0	0	0	0	0	0	0	0	0	0	1
5:30 PM	0	8	0	0	0	0	8	0	0	0	0	0	0	0	0	0	2	0	0	0	2	1	0	0	0	0	0	1	11
5:45 PM	0	2	0	0	0	0	2	0	0	0	0	0	0	0	0	1	0	0	0	0	1	0	0	0	0	0	0	0	3
Total Volume	0	11	0	0	0	0	11	0	0	0	0	0	0	0	0	1	2	0	0	0	3	1	0	0	0	0	0	1	15
% Approach Total	0.0	100.0	0.0	0.0	0.0	0.0		0.0	0.0	0.0	0.0	0.0	0.0		0.0	33.3	66.7	0.0	0.0	0.0		100.0	0.0	0.0	0.0	0.0	0.0		
PHF	0.000	0.344	0.000	0.000	0.000	0.000	0.344	0.000	0.000	0.000	0.000	0.000	0.000	0.000	0.000	0.250	0.250	0.000	0.000	0.000	0.375	0.250	0.000	0.000	0.000	0.000	0.000	0.250	0.341
Entering Leg	0	11	0	0	0	0	11	0	0	0	0	0	0	0	0	1	2	0	0	0	3	1	0	0	0	0	0	1	15
Exiting Leg							1							0							12							2	15
Total							12							0							15							3	30

PDI File #: **218064 A**
Location: **N: Central Avenue S: Central Avenue**
Location: **E: Driveway W: Cedar Street**
City, State: **Needham, MA**
Client: **VHB/M. Duranleau**
Site Code: **15306.00**
Count Date: **Tuesday, July 13, 2021**
Start Time: **4:00 PM**
End Time: **6:00 PM**
Class:

PRECISION DATA INDUSTRIES, LLC
157 Washington Street, Suite 2
Hudson, MA 01749
Office: 508-875-0100 Fax: 508-875-0118

Pedestrians

	Central Avenue from North							Driveway from East							Central Avenue from South							Cedar Street from West							
	Right	Thru	Left	U-Turn	CW-EB	CW-WB	Total	Right	Thru	Left	U-Turn	CW-SB	CW-NB	Total	Right	Thru	Left	U-Turn	CW-WB	CW-EB	Total	Right	Thru	Left	U-Turn	CW-NB	CW-SB	Total	Total
4:00 PM	0	0	0	0	0	0	0	0	0	0	0	0	0	0	0	0	0	0	0	0	0	0	0	0	0	0	2	2	2
4:15 PM	0	0	0	0	0	1	1	0	0	0	0	1	1	2	0	0	0	0	0	0	0	0	0	0	0	0	0	0	3
4:30 PM	0	0	0	0	2	0	2	0	0	0	0	0	1	1	0	0	0	0	1	1	2	0	0	0	0	0	0	0	5
4:45 PM	0	0	0	0	0	0	0	0	0	0	0	0	2	2	0	0	0	0	0	0	0	0	0	0	0	0	0	0	2
Total	0	0	0	0	2	1	3	0	0	0	0	1	4	5	0	0	0	0	1	1	2	0	0	0	0	0	2	2	12
5:00 PM	0	0	0	0	4	0	4	0	0	0	0	4	0	4	0	0	0	0	0	0	0	0	0	0	0	0	0	0	8
5:15 PM	0	0	0	0	0	0	0	0	0	0	0	0	2	2	0	0	0	0	0	0	0	0	0	0	0	0	0	0	2
5:30 PM	0	0	0	0	0	2	2	0	0	0	0	0	2	2	0	0	0	0	0	0	0	0	0	0	0	0	0	0	4
5:45 PM	0	0	0	0	0	0	0	0	0	0	0	1	1	2	0	0	0	0	0	0	0	0	0	0	0	0	0	0	2
Total	0	0	0	0	4	2	6	0	0	0	0	5	5	10	0	0	0	0	0	0	0	0	0	0	0	0	0	0	16
Grand Total	0	0	0	0	6	3	9	0	0	0	0	6	9	15	0	0	0	0	1	1	2	0	0	0	0	0	2	2	28
Approach %	0	0	0	0	66.7	33.3		0	0	0	0	40	60		0	0	0	0	50	50		0	0	0	0	0	100		
Total %	0	0	0	0	21.4	10.7	32.1	0	0	0	0	21.4	32.1	53.6	0	0	0	0	3.57	3.57	7.14	0	0	0	0	0	7.14	7.14	
Exiting Leg Total							9							15							2							2	28

Peak Hour Analysis from 04:00 PM to 06:00 PM begins at:

4:15 PM	Central Avenue from North							Driveway from East							Central Avenue from South							Cedar Street from West							
	Right	Thru	Left	U-Turn	CW-EB	CW-WB	Total	Right	Thru	Left	U-Turn	CW-SB	CW-NB	Total	Right	Thru	Left	U-Turn	CW-WB	CW-EB	Total	Right	Thru	Left	U-Turn	CW-NB	CW-SB	Total	Total
4:15 PM	0	0	0	0	0	1	1	0	0	0	0	1	1	2	0	0	0	0	0	0	0	0	0	0	0	0	0	0	3
4:30 PM	0	0	0	0	2	0	2	0	0	0	0	0	1	1	0	0	0	0	1	1	2	0	0	0	0	0	0	0	5
4:45 PM	0	0	0	0	0	0	0	0	0	0	0	0	2	2	0	0	0	0	0	0	0	0	0	0	0	0	0	0	2
5:00 PM	0	0	0	0	4	0	4	0	0	0	0	4	0	4	0	0	0	0	0	0	0	0	0	0	0	0	0	0	8
Total Volume	0	0	0	0	6	1	7	0	0	0	0	5	4	9	0	0	0	0	1	1	2	0	0	0	0	0	0	0	18
% Approach Total	0.0	0.0	0.0	0.0	85.7	14.3		0.0	0.0	0.0	0.0	55.6	44.4		0.0	0.0	0.0	0.0	50.0	50.0		0.0	0.0	0.0	0.0	0.0	0.0		
PHF	0.000	0.000	0.000	0.000	0.375	0.250	0.438	0.000	0.000	0.000	0.000	0.313	0.500	0.563	0.000	0.000	0.000	0.000	0.250	0.250	0.250	0.000	0.000	0.000	0.000	0.000	0.000	0.000	0.563
Entering Leg	0	0	0	0	6	1	7	0	0	0	0	5	4	9	0	0	0	0	1	1	2	0	0	0	0	0	0	0	18
Exiting Leg							7							9							2							0	18
Total							14							18							4							0	36

PDI File #: **218064 B**
Location: **N: Central Street S: Central Street**
Location: **E: Webster Street**
City, State: **Needham, MA**
Client: **VHB/M. Duranleau**
Site Code: **15306.00**
Count Date: **Tuesday, July 13, 2021**
Start Time: **7:00 AM**
End Time: **9:00 AM**
Class:

PRECISION DATA INDUSTRIES, LLC
157 Washington Street, Suite 2
Hudson, MA 01749
Office: 508-875-0100 Fax: 508-875-0118

Cars and Heavy Vehicles (Combined)

	Central Street from North				Webster Street from East				Central Street from South				
	Thru	Left	U-Turn	Total	Right	Left	U-Turn	Total	Right	Thru	U-Turn	Total	Total
7:00 AM	30	6	0	36	7	3	0	10	3	81	0	84	130
7:15 AM	47	19	0	66	12	10	0	22	10	89	0	99	187
7:30 AM	40	7	0	47	15	17	0	32	10	106	0	116	195
7:45 AM	52	17	0	69	20	20	0	40	6	112	0	118	227
Total	169	49	0	218	54	50	0	104	29	388	0	417	739
8:00 AM	55	20	0	75	24	13	0	37	6	108	0	114	226
8:15 AM	58	20	0	78	25	20	1	46	16	111	0	127	251
8:30 AM	98	20	0	118	26	35	0	61	28	138	0	166	345
8:45 AM	86	17	0	103	20	29	0	49	25	137	0	162	314
Total	297	77	0	374	95	97	1	193	75	494	0	569	1136
Grand Total	466	126	0	592	149	147	1	297	104	882	0	986	1875
Approach %	78.7	21.3	0.0		50.2	49.5	0.3		10.5	89.5	0.0		
Total %	24.9	6.7	0.0	31.6	7.9	7.8	0.1	15.8	5.5	47.0	0.0	52.6	
Exiting Leg Total				1031				231				613	1875
Cars	438	117	0	555	136	143	1	280	93	858	0	951	1786
% Cars	94.0	92.9	0.0	93.8	91.3	97.3	100.0	94.3	89.4	97.3	0.0	96.5	95.3
Exiting Leg Total				994				211				581	1786
Heavy Vehicles	28	9	0	37	13	4	0	17	11	24	0	35	89
% Heavy Vehicles	6.0	7.1	0.0	6.3	8.7	2.7	0.0	5.7	10.6	2.7	0.0	3.5	4.7
Exiting Leg Total				37				20				32	89

Peak Hour Analysis from 07:00 AM to 09:00 AM begins at:

8:00 AM	Central Street from North				Webster Street from East				Central Street from South				
	Thru	Left	U-Turn	Total	Right	Left	U-Turn	Total	Right	Thru	U-Turn	Total	Total
8:00 AM	55	20	0	75	24	13	0	37	6	108	0	114	226
8:15 AM	58	20	0	78	25	20	1	46	16	111	0	127	251
8:30 AM	98	20	0	118	26	35	0	61	28	138	0	166	345
8:45 AM	86	17	0	103	20	29	0	49	25	137	0	162	314
Total Volume	297	77	0	374	95	97	1	193	75	494	0	569	1136
% Approach Total	79.4	20.6	0.0		49.2	50.3	0.5		13.2	86.8	0.0		
PHF	0.758	0.963	0.000	0.792	0.913	0.693	0.250	0.791	0.670	0.895	0.000	0.857	0.823
Cars	280	75	0	355	89	95	1	185	70	487	0	557	1097
Cars %	94.3	97.4	0.0	94.9	93.7	97.9	100.0	95.9	93.3	98.6	0.0	97.9	96.6
Heavy Vehicles	17	2	0	19	6	2	0	8	5	7	0	12	39
Heavy Vehicles %	5.7	2.6	0.0	5.1	6.3	2.1	0.0	4.1	6.7	1.4	0.0	2.1	3.4
Cars Enter Leg	280	75	0	355	89	95	1	185	70	487	0	557	1097
Heavy Enter Leg	17	2	0	19	6	2	0	8	5	7	0	12	39
Total Entering Leg	297	77	0	374	95	97	1	193	75	494	0	569	1136
Cars Exiting Leg				576				146				375	1097
Heavy Exiting Leg				13				7				19	39
Total Exiting Leg				589				153				394	1136

PDI File #: **218064 B**
Location: **N: Central Street S: Central Street**
Location: **E: Webster Street**
City, State: **Needham, MA**
Client: **VHB/M. Duranleau**
Site Code: **15306.00**
Count Date: **Tuesday, July 13, 2021**
Start Time: **7:00 AM**
End Time: **9:00 AM**
Class:

PRECISION DATA INDUSTRIES, LLC
157 Washington Street, Suite 2
Hudson, MA 01749
Office: 508-875-0100 Fax: 508-875-0118

Cars

	Central Street from North				Webster Street from East				Central Street from South				
	Thru	Left	U-Turn	Total	Right	Left	U-Turn	Total	Right	Thru	U-Turn	Total	Total
7:00 AM	30	6	0	36	7	3	0	10	2	76	0	78	124
7:15 AM	43	14	0	57	11	9	0	20	8	88	0	96	173
7:30 AM	35	7	0	42	13	17	0	30	9	102	0	111	183
7:45 AM	50	15	0	65	16	19	0	35	4	105	0	109	209
Total	158	42	0	200	47	48	0	95	23	371	0	394	689
8:00 AM	52	19	0	71	22	12	0	34	6	107	0	113	218
8:15 AM	54	20	0	74	24	20	1	45	16	109	0	125	244
8:30 AM	95	19	0	114	24	35	0	59	28	138	0	166	339
8:45 AM	79	17	0	96	19	28	0	47	20	133	0	153	296
Total	280	75	0	355	89	95	1	185	70	487	0	557	1097
Grand Total	438	117	0	555	136	143	1	280	93	858	0	951	1786
Approach %	78.9	21.1	0.0		48.6	51.1	0.4		9.8	90.2	0.0		
Total %	24.5	6.6	0.0	31.1	7.6	8.0	0.1	15.7	5.2	48.0	0.0	53.2	
Exiting Leg Total				994				211				581	1786

Peak Hour Analysis from 07:00 AM to 09:00 AM begins at:

8:00 AM	Central Street from North				Webster Street from East				Central Street from South				
	Thru	Left	U-Turn	Total	Right	Left	U-Turn	Total	Right	Thru	U-Turn	Total	Total
8:00 AM	52	19	0	71	22	12	0	34	6	107	0	113	218
8:15 AM	54	20	0	74	24	20	1	45	16	109	0	125	244
8:30 AM	95	19	0	114	24	35	0	59	28	138	0	166	339
8:45 AM	79	17	0	96	19	28	0	47	20	133	0	153	296
Total Volume	280	75	0	355	89	95	1	185	70	487	0	557	1097
% Approach Total	78.9	21.1	0.0		48.1	51.4	0.5		12.6	87.4	0.0		
PHF	0.737	0.938	0.000	0.779	0.927	0.679	0.250	0.784	0.625	0.882	0.000	0.839	0.809
Entering Leg	280	75	0	355	89	95	1	185	70	487	0	557	1097
Exiting Leg				576				146				375	1097
Total				931				331				932	2194

PDI File #: **218064 B**
Location: **N: Central Street S: Central Street**
Location: **E: Webster Street**
City, State: **Needham, MA**
Client: **VHB/M. Duranleau**
Site Code: **15306.00**
Count Date: **Tuesday, July 13, 2021**
Start Time: **7:00 AM**
End Time: **9:00 AM**

PRECISION DATA INDUSTRIES, LLC
157 Washington Street, Suite 2
Hudson, MA 01749
Office: 508-875-0100 Fax: 508-875-0118

Class: **Heavy Vehicles-Combined (Buses, Single-Unit Trucks, Articulated Trucks)**

	Central Street from North				Webster Street from East				Central Street from South				
	Thru	Left	U-Turn	Total	Right	Left	U-Turn	Total	Right	Thru	U-Turn	Total	Total
7:00 AM	0	0	0	0	0	0	0	0	1	5	0	6	6
7:15 AM	4	5	0	9	1	1	0	2	2	1	0	3	14
7:30 AM	5	0	0	5	2	0	0	2	1	4	0	5	12
7:45 AM	2	2	0	4	4	1	0	5	2	7	0	9	18
Total	11	7	0	18	7	2	0	9	6	17	0	23	50
8:00 AM	3	1	0	4	2	1	0	3	0	1	0	1	8
8:15 AM	4	0	0	4	1	0	0	1	0	2	0	2	7
8:30 AM	3	1	0	4	2	0	0	2	0	0	0	0	6
8:45 AM	7	0	0	7	1	1	0	2	5	4	0	9	18
Total	17	2	0	19	6	2	0	8	5	7	0	12	39
Grand Total	28	9	0	37	13	4	0	17	11	24	0	35	89
Approach %	75.7	24.3	0.0		76.5	23.5	0.0		31.4	68.6	0.0		
Total %	31.5	10.1	0.0	41.6	14.6	4.5	0.0	19.1	12.4	27.0	0.0	39.3	
Exiting Leg Total				37				20				32	89
Buses	5	3	0	8	3	0	0	3	0	1	0	1	12
% Buses	17.9	33.3	0.0	21.6	23.1	0.0	0.0	17.6	0.0	4.2	0.0	2.9	13.5
Exiting Leg Total				4				3				5	12
Single-Unit Trucks	17	4	0	21	7	3	0	10	6	17	0	23	54
% Single-Unit	60.7	44.4	0.0	56.8	53.8	75.0	0.0	58.8	54.5	70.8	0.0	65.7	60.7
Exiting Leg Total				24				10				20	54
Articulated Trucks	6	2	0	8	3	1	0	4	5	6	0	11	23
% Articulated	21.4	22.2	0.0	21.6	23.1	25.0	0.0	23.5	45.5	25.0	0.0	31.4	25.8
Exiting Leg Total				9				7				7	23

Peak Hour Analysis from 07:00 AM to 09:00 AM begins at:

7:15 AM	Central Street from North				Webster Street from East				Central Street from South				
	Thru	Left	U-Turn	Total	Right	Left	U-Turn	Total	Right	Thru	U-Turn	Total	Total
7:15 AM	4	5	0	9	1	1	0	2	2	1	0	3	14
7:30 AM	5	0	0	5	2	0	0	2	1	4	0	5	12
7:45 AM	2	2	0	4	4	1	0	5	2	7	0	9	18
8:00 AM	3	1	0	4	2	1	0	3	0	1	0	1	8
Total Volume	14	8	0	22	9	3	0	12	5	13	0	18	52
% Approach Total	63.6	36.4	0.0		75.0	25.0	0.0		27.8	72.2	0.0		
PHF	0.700	0.400	0.000	0.611	0.563	0.750	0.000	0.600	0.625	0.464	0.000	0.500	0.722
Buses	3	2	0	5	2	0	0	2	0	0	0	0	7
Buses %	21.4	25.0	0.0	22.7	22.2	0.0	0.0	16.7	0.0	0.0	0.0	0.0	13.5
Single-Unit Trucks	6	4	0	10	6	2	0	8	2	11	0	13	31
Single-Unit %	42.9	50.0	0.0	45.5	66.7	66.7	0.0	66.7	40.0	84.6	0.0	72.2	59.6
Articulated Trucks	5	2	0	7	1	1	0	2	3	2	0	5	14
Articulated %	35.7	25.0	0.0	31.8	11.1	33.3	0.0	16.7	60.0	15.4	0.0	27.8	26.9
Buses	3	2	0	5	2	0	0	2	0	0	0	0	7
Single-Unit Trucks	6	4	0	10	6	2	0	8	2	11	0	13	31
Articulated Trucks	5	2	0	7	1	1	0	2	3	2	0	5	14
Total Entering Leg	14	8	0	22	9	3	0	12	5	13	0	18	52
Buses				2				2				3	7
Single-Unit Trucks				17				6				8	31
Articulated Trucks				3				5				6	14
Total Exiting Leg				22				13				17	52

PDI File #: **218064 B**
Location: **N: Central Street S: Central Street**
Location: **E: Webster Street**
City, State: **Needham, MA**
Client: **VHB/M. Duranleau**
Site Code: **15306.00**
Count Date: **Tuesday, July 13, 2021**
Start Time: **7:00 AM**
End Time: **9:00 AM**
Class:

PRECISION DATA INDUSTRIES, LLC
157 Washington Street, Suite 2
Hudson, MA 01749
Office: 508-875-0100 Fax: 508-875-0118

Buses

	Central Street from North				Webster Street from East				Central Street from South				
	Thru	Left	U-Turn	Total	Right	Left	U-Turn	Total	Right	Thru	U-Turn	Total	Total
7:00 AM	0	0	0	0	0	0	0	0	0	0	0	0	0
7:15 AM	0	1	0	1	1	0	0	1	0	0	0	0	2
7:30 AM	2	0	0	2	0	0	0	0	0	0	0	0	2
7:45 AM	0	0	0	0	0	0	0	0	0	0	0	0	0
Total	2	1	0	3	1	0	0	1	0	0	0	0	4
8:00 AM	1	1	0	2	1	0	0	1	0	0	0	0	3
8:15 AM	1	0	0	1	0	0	0	0	0	0	0	0	1
8:30 AM	0	1	0	1	1	0	0	1	0	0	0	0	2
8:45 AM	1	0	0	1	0	0	0	0	0	1	0	1	2
Total	3	2	0	5	2	0	0	2	0	1	0	1	8
Grand Total	5	3	0	8	3	0	0	3	0	1	0	1	12
Approach %	62.5	37.5	0.0		100.0	0.0	0.0		0.0	100.0	0.0		
Total %	41.7	25.0	0.0	66.7	25.0	0.0	0.0	25.0	0.0	8.3	0.0	8.3	
Exiting Leg Total				4				3				5	12

Peak Hour Analysis from 07:00 AM to 09:00 AM begins at:

8:00 AM	Central Street from North				Webster Street from East				Central Street from South				
	Thru	Left	U-Turn	Total	Right	Left	U-Turn	Total	Right	Thru	U-Turn	Total	Total
8:00 AM	1	1	0	2	1	0	0	1	0	0	0	0	3
8:15 AM	1	0	0	1	0	0	0	0	0	0	0	0	1
8:30 AM	0	1	0	1	1	0	0	1	0	0	0	0	2
8:45 AM	1	0	0	1	0	0	0	0	0	1	0	1	2
Total Volume	3	2	0	5	2	0	0	2	0	1	0	1	8
% Approach Total	60.0	40.0	0.0		100.0	0.0	0.0		0.0	100.0	0.0		
PHF	0.750	0.500	0.000	0.625	0.500	0.000	0.000	0.500	0.000	0.250	0.000	0.250	0.667
Entering Leg	3	2	0	5	2	0	0	2	0	1	0	1	8
Exiting Leg				3				2				3	8
Total				8				4				4	16

PDI File #: **218064 B**
Location: **N: Central Street S: Central Street**
Location: **E: Webster Street**
City, State: **Needham, MA**
Client: **VHB/M. Duranleau**
Site Code: **15306.00**
Count Date: **Tuesday, July 13, 2021**
Start Time: **7:00 AM**
End Time: **9:00 AM**
Class:

PRECISION DATA INDUSTRIES, LLC
157 Washington Street, Suite 2
Hudson, MA 01749
Office: 508-875-0100 Fax: 508-875-0118

Single-Unit Trucks

	Central Street from North				Webster Street from East				Central Street from South				
	Thru	Left	U-Turn	Total	Right	Left	U-Turn	Total	Right	Thru	U-Turn	Total	Total
7:00 AM	0	0	0	0	0	0	0	0	0	2	0	2	2
7:15 AM	0	2	0	2	0	1	0	1	2	1	0	3	6
7:30 AM	3	0	0	3	2	0	0	2	0	3	0	3	8
7:45 AM	2	2	0	4	4	0	0	4	0	6	0	6	14
Total	5	4	0	9	6	1	0	7	2	12	0	14	30
8:00 AM	1	0	0	1	0	1	0	1	0	1	0	1	3
8:15 AM	3	0	0	3	1	0	0	1	0	2	0	2	6
8:30 AM	2	0	0	2	0	0	0	0	0	0	0	0	2
8:45 AM	6	0	0	6	0	1	0	1	4	2	0	6	13
Total	12	0	0	12	1	2	0	3	4	5	0	9	24
Grand Total	17	4	0	21	7	3	0	10	6	17	0	23	54
Approach %	81.0	19.0	0.0		70.0	30.0	0.0		26.1	73.9	0.0		
Total %	31.5	7.4	0.0	38.9	13.0	5.6	0.0	18.5	11.1	31.5	0.0	42.6	
Exiting Leg Total				24				10				20	54

Peak Hour Analysis from 07:00 AM to 09:00 AM begins at:

7:15 AM	Central Street from North				Webster Street from East				Central Street from South				
	Thru	Left	U-Turn	Total	Right	Left	U-Turn	Total	Right	Thru	U-Turn	Total	Total
7:15 AM	0	2	0	2	0	1	0	1	2	1	0	3	6
7:30 AM	3	0	0	3	2	0	0	2	0	3	0	3	8
7:45 AM	2	2	0	4	4	0	0	4	0	6	0	6	14
8:00 AM	1	0	0	1	0	1	0	1	0	1	0	1	3
Total Volume	6	4	0	10	6	2	0	8	2	11	0	13	31
% Approach Total	60.0	40.0	0.0		75.0	25.0	0.0		15.4	84.6	0.0		
PHF	0.500	0.500	0.000	0.625	0.375	0.500	0.000	0.500	0.250	0.458	0.000	0.542	0.554
Entering Leg	6	4	0	10	6	2	0	8	2	11	0	13	31
Exiting Leg				17				6				8	31
Total				27				14				21	62

PDI File #: **218064 B**
Location: **N: Central Street S: Central Street**
Location: **E: Webster Street**
City, State: **Needham, MA**
Client: **VHB/M. Duranleau**
Site Code: **15306.00**
Count Date: **Tuesday, July 13, 2021**
Start Time: **7:00 AM**
End Time: **9:00 AM**
Class:

PRECISION DATA INDUSTRIES, LLC
157 Washington Street, Suite 2
Hudson, MA 01749
Office: 508-875-0100 Fax: 508-875-0118

Articulated Trucks

	Central Street from North				Webster Street from East				Central Street from South				
	Thru	Left	U-Turn	Total	Right	Left	U-Turn	Total	Right	Thru	U-Turn	Total	Total
7:00 AM	0	0	0	0	0	0	0	0	1	3	0	4	4
7:15 AM	4	2	0	6	0	0	0	0	0	0	0	0	6
7:30 AM	0	0	0	0	0	0	0	0	1	1	0	2	2
7:45 AM	0	0	0	0	0	1	0	1	2	1	0	3	4
Total	4	2	0	6	0	1	0	1	4	5	0	9	16
8:00 AM	1	0	0	1	1	0	0	1	0	0	0	0	2
8:15 AM	0	0	0	0	0	0	0	0	0	0	0	0	0
8:30 AM	1	0	0	1	1	0	0	1	0	0	0	0	2
8:45 AM	0	0	0	0	1	0	0	1	1	1	0	2	3
Total	2	0	0	2	3	0	0	3	1	1	0	2	7
Grand Total	6	2	0	8	3	1	0	4	5	6	0	11	23
Approach %	75.0	25.0	0.0		75.0	25.0	0.0		45.5	54.5	0.0		
Total %	26.1	8.7	0.0	34.8	13.0	4.3	0.0	17.4	21.7	26.1	0.0	47.8	
Exiting Leg Total				9				7				7	23

Peak Hour Analysis from 07:00 AM to 09:00 AM begins at:

7:00 AM	Central Street from North				Webster Street from East				Central Street from South				
	Thru	Left	U-Turn	Total	Right	Left	U-Turn	Total	Right	Thru	U-Turn	Total	Total
7:00 AM	0	0	0	0	0	0	0	0	1	3	0	4	4
7:15 AM	4	2	0	6	0	0	0	0	0	0	0	0	6
7:30 AM	0	0	0	0	0	0	0	0	1	1	0	2	2
7:45 AM	0	0	0	0	0	1	0	1	2	1	0	3	4
Total Volume	4	2	0	6	0	1	0	1	4	5	0	9	16
% Approach Total	66.7	33.3	0.0		0.0	100.0	0.0		44.4	55.6	0.0		
PHF	0.250	0.250	0.000	0.250	0.000	0.250	0.000	0.250	0.500	0.417	0.000	0.563	0.667
Entering Leg	4	2	0	6	0	1	0	1	4	5	0	9	16
Exiting Leg				5				6				5	16
Total				11				7				14	32

PDI File #: **218064 B**
Location: **N: Central Street S: Central Street**
Location: **E: Webster Street**
City, State: **Needham, MA**
Client: **VHB/M. Duranleau**
Site Code: **15306.00**
Count Date: **Tuesday, July 13, 2021**
Start Time: **7:00 AM**
End Time: **9:00 AM**
Class:

PRECISION DATA INDUSTRIES, LLC
157 Washington Street, Suite 2
Hudson, MA 01749
Office: 508-875-0100 Fax: 508-875-0118

Bicycles (on Roadway and Crosswalks)

	Central Street						Webster Street						Central Street						
	from North						from East						from South						
	Thru	Left	U-Turn	CW-EB	CW-WB	Total	Right	Left	U-Turn	CW-SB	CW-NB	Total	Right	Thru	U-Turn	CW-WB	CW-EB	Total	Total
7:00 AM	0	0	0	0	0	0	0	0	0	0	0	0	0	0	0	0	0	0	0
7:15 AM	0	0	0	0	0	0	0	0	0	0	0	0	0	0	0	0	0	0	0
7:30 AM	0	0	0	0	0	0	0	0	0	0	0	0	0	2	0	0	0	2	2
7:45 AM	1	0	0	0	0	1	0	0	0	0	0	0	0	0	0	0	0	0	1
Total	1	0	0	0	0	1	0	0	0	0	0	0	0	2	0	0	0	2	3
8:00 AM	0	0	0	0	0	0	0	0	0	0	0	0	0	2	0	0	0	2	2
8:15 AM	0	0	0	0	0	0	0	0	0	0	0	0	0	0	0	0	0	0	0
8:30 AM	0	0	0	0	0	0	0	0	0	0	0	0	1	0	0	0	0	1	1
8:45 AM	0	0	0	0	0	0	0	0	0	0	0	0	0	0	0	0	0	0	0
Total	0	0	0	0	0	0	0	0	0	0	0	0	1	2	0	0	0	3	3
Grand Total	1	0	0	0	0	1	0	0	0	0	0	0	1	4	0	0	0	5	6
Approach %	100.0	0.0	0.0	0.0	0.0		0.0	0.0	0.0	0.0	0.0		20.0	80.0	0.0	0.0	0.0		
Total %	16.7	0.0	0.0	0.0	0.0	16.7	0.0	0.0	0.0	0.0	0.0	0.0	16.7	66.7	0.0	0.0	0.0	83.3	
Exiting Leg Total						4						1						1	6

Peak Hour Analysis from 07:00 AM to 09:00 AM begins at:

7:15 AM	Central Street						Webster Street						Central Street						
	from North						from East						from South						
	Thru	Left	U-Turn	CW-EB	CW-WB	Total	Right	Left	U-Turn	CW-SB	CW-NB	Total	Right	Thru	U-Turn	CW-WB	CW-EB	Total	Total
7:15 AM	0	0	0	0	0	0	0	0	0	0	0	0	0	0	0	0	0	0	0
7:30 AM	0	0	0	0	0	0	0	0	0	0	0	0	0	2	0	0	0	2	2
7:45 AM	1	0	0	0	0	1	0	0	0	0	0	0	0	0	0	0	0	0	1
8:00 AM	0	0	0	0	0	0	0	0	0	0	0	0	0	2	0	0	0	2	2
Total Volume	1	0	0	0	0	1	0	0	0	0	0	0	0	4	0	0	0	4	5
% Approach Total	100.0	0.0	0.0	0.0	0.0		0.0	0.0	0.0	0.0	0.0		0.0	100.0	0.0	0.0	0.0		
PHF	0.250	0.000	0.000	0.000	0.000	0.250	0.000	0.000	0.000	0.000	0.000	0.000	0.000	0.500	0.000	0.000	0.000	0.500	0.625
Entering Leg	1	0	0	0	0	1	0	0	0	0	0	0	0	4	0	0	0	4	5
Exiting Leg						4						0						1	5
Total						5						0						5	10

PDI File #: **218064 B**
Location: **N: Central Street S: Central Street**
Location: **E: Webster Street**
City, State: **Needham, MA**
Client: **VHB/M. Duranleau**
Site Code: **15306.00**
Count Date: **Tuesday, July 13, 2021**
Start Time: **7:00 AM**
End Time: **9:00 AM**
Class:

PRECISION DATA INDUSTRIES, LLC
157 Washington Street, Suite 2
Hudson, MA 01749
Office: 508-875-0100 Fax: 508-875-0118

Pedestrians

	Central Street from North						Webster Street from East						Central Street from South						
	Thru	Left	U-Turn	CW-EB	CW-WB	Total	Right	Left	U-Turn	CW-SB	CW-NB	Total	Right	Thru	U-Turn	CW-WB	CW-EB	Total	Total
7:00 AM	0	0	0	0	0	0	0	0	0	1	1	2	0	0	0	0	0	0	2
7:15 AM	0	0	0	0	0	0	0	0	0	0	0	0	0	0	0	0	0	0	0
7:30 AM	0	0	0	0	0	0	0	0	0	0	0	0	0	0	0	0	0	0	0
7:45 AM	0	0	0	0	0	0	0	0	0	0	0	0	0	0	0	0	0	0	0
Total	0	0	0	0	0	0	0	0	0	1	1	2	0	0	0	0	0	0	2
8:00 AM	0	0	0	0	0	0	0	0	0	1	2	3	0	0	0	0	0	0	3
8:15 AM	0	0	0	0	0	0	0	0	0	0	0	0	0	0	0	0	0	0	0
8:30 AM	0	0	0	0	0	0	0	0	0	1	0	1	0	0	0	0	0	0	1
8:45 AM	0	0	0	0	0	0	0	0	0	0	0	0	0	0	0	0	0	0	0
Total	0	0	0	0	0	0	0	0	0	2	2	4	0	0	0	0	0	0	4
Grand Total	0	0	0	0	0	0	0	0	0	3	3	6	0	0	0	0	0	0	6
Approach %	0	0	0	0	0		0	0	0	50	50		0	0	0	0	0		
Total %	0	0	0	0	0	0	0	0	0	50	50	100	0	0	0	0	0	0	
Exiting Leg Total						0						6						0	6

Peak Hour Analysis from 07:00 AM to 09:00 AM begins at:

7:45 AM	Central Street from North						Webster Street from East						Central Street from South						
	Thru	Left	U-Turn	CW-EB	CW-WB	Total	Right	Left	U-Turn	CW-SB	CW-NB	Total	Right	Thru	U-Turn	CW-WB	CW-EB	Total	Total
7:45 AM	0	0	0	0	0	0	0	0	0	0	0	0	0	0	0	0	0	0	0
8:00 AM	0	0	0	0	0	0	0	0	0	1	2	3	0	0	0	0	0	0	3
8:15 AM	0	0	0	0	0	0	0	0	0	0	0	0	0	0	0	0	0	0	0
8:30 AM	0	0	0	0	0	0	0	0	0	1	0	1	0	0	0	0	0	0	1
Total Volume	0	0	0	0	0	0	0	0	0	2	2	4	0	0	0	0	0	0	4
% Approach Total	0.0	0.0	0.0	0.0	0.0		0.0	0.0	0.0	50.0	50.0		0.0	0.0	0.0	0.0	0.0		
PHF	0.000	0.000	0.000	0.000	0.000	0.000	0.000	0.000	0.000	0.500	0.250	0.333	0.000	0.000	0.000	0.000	0.000	0.000	0.333
Entering Leg	0	0	0	0	0	0	0	0	0	2	2	4	0	0	0	0	0	0	4
Exiting Leg						0						4						0	4
Total						0						8						0	8

PDI File #: **218064 B**
Location: **N: Central Street S: Central Street**
Location: **E: Webster Street**
City, State: **Needham, MA**
Client: **VHB/M. Duranleau**
Site Code: **15306.00**
Count Date: **Tuesday, July 13, 2021**
Start Time: **4:00 PM**
End Time: **6:00 PM**
Class:

PRECISION DATA INDUSTRIES, LLC
157 Washington Street, Suite 2
Hudson, MA 01749
Office: 508-875-0100 Fax: 508-875-0118

Cars and Heavy Vehicles (Combined)

	Central Street from North				Webster Street from East				Central Street from South				
	Thru	Left	U-Turn	Total	Right	Left	U-Turn	Total	Right	Thru	U-Turn	Total	Total
4:00 PM	121	36	0	157	24	15	0	39	24	77	0	101	297
4:15 PM	131	29	0	160	25	7	0	32	21	88	0	109	301
4:30 PM	109	32	0	141	30	11	0	41	20	75	0	95	277
4:45 PM	103	25	0	128	27	14	0	41	24	73	0	97	266
Total	464	122	0	586	106	47	0	153	89	313	0	402	1141
5:00 PM	144	27	0	171	21	11	0	32	20	84	0	104	307
5:15 PM	125	16	0	141	21	11	0	32	20	55	0	75	248
5:30 PM	96	20	0	116	14	7	0	21	15	72	0	87	224
5:45 PM	87	14	0	101	18	14	0	32	17	59	0	76	209
Total	452	77	0	529	74	43	0	117	72	270	0	342	988
Grand Total	916	199	0	1115	180	90	0	270	161	583	0	744	2129
Approach %	82.2	17.8	0.0		66.7	33.3	0.0		21.6	78.4	0.0		
Total %	43.0	9.3	0.0	52.4	8.5	4.2	0.0	12.7	7.6	27.4	0.0	34.9	
Exiting Leg Total				763				360				1006	2129
Cars	907	191	0	1098	175	87	0	262	158	573	0	731	2091
% Cars	99.0	96.0	0.0	98.5	97.2	96.7	0.0	97.0	98.1	98.3	0.0	98.3	98.2
Exiting Leg Total				748				349				994	2091
Heavy Vehicles	9	8	0	17	5	3	0	8	3	10	0	13	38
% Heavy Vehicles	1.0	4.0	0.0	1.5	2.8	3.3	0.0	3.0	1.9	1.7	0.0	1.7	1.8
Exiting Leg Total				15				11				12	38

Peak Hour Analysis from 04:00 PM to 06:00 PM begins at:

4:15 PM	Central Street from North				Webster Street from East				Central Street from South				
	Thru	Left	U-Turn	Total	Right	Left	U-Turn	Total	Right	Thru	U-Turn	Total	Total
4:15 PM	131	29	0	160	25	7	0	32	21	88	0	109	301
4:30 PM	109	32	0	141	30	11	0	41	20	75	0	95	277
4:45 PM	103	25	0	128	27	14	0	41	24	73	0	97	266
5:00 PM	144	27	0	171	21	11	0	32	20	84	0	104	307
Total Volume	487	113	0	600	103	43	0	146	85	320	0	405	1151
% Approach Total	81.2	18.8	0.0		70.5	29.5	0.0		21.0	79.0	0.0		
PHF	0.845	0.883	0.000	0.877	0.858	0.768	0.000	0.890	0.885	0.909	0.000	0.929	0.937
Cars	482	109	0	591	101	41	0	142	83	314	0	397	1130
Cars %	99.0	96.5	0.0	98.5	98.1	95.3	0.0	97.3	97.6	98.1	0.0	98.0	98.2
Heavy Vehicles	5	4	0	9	2	2	0	4	2	6	0	8	21
Heavy Vehicles %	1.0	3.5	0.0	1.5	1.9	4.7	0.0	2.7	2.4	1.9	0.0	2.0	1.8
Cars Enter Leg	482	109	0	591	101	41	0	142	83	314	0	397	1130
Heavy Enter Leg	5	4	0	9	2	2	0	4	2	6	0	8	21
Total Entering Leg	487	113	0	600	103	43	0	146	85	320	0	405	1151
Cars Exiting Leg				415				192				523	1130
Heavy Exiting Leg				8				6				7	21
Total Exiting Leg				423				198				530	1151

PDI File #: **218064 B**
Location: **N: Central Street S: Central Street**
Location: **E: Webster Street**
City, State: **Needham, MA**
Client: **VHB/M. Duranleau**
Site Code: **15306.00**
Count Date: **Tuesday, July 13, 2021**
Start Time: **4:00 PM**
End Time: **6:00 PM**
Class:

PRECISION DATA INDUSTRIES, LLC
157 Washington Street, Suite 2
Hudson, MA 01749
Office: 508-875-0100 Fax: 508-875-0118

Cars

	Central Street from North				Webster Street from East				Central Street from South				
	Thru	Left	U-Turn	Total	Right	Left	U-Turn	Total	Right	Thru	U-Turn	Total	Total
4:00 PM	120	34	0	154	23	15	0	38	23	76	0	99	291
4:15 PM	129	28	0	157	25	7	0	32	21	86	0	107	296
4:30 PM	107	31	0	138	30	11	0	41	20	73	0	93	272
4:45 PM	102	24	0	126	26	13	0	39	22	72	0	94	259
Total	458	117	0	575	104	46	0	150	86	307	0	393	1118
5:00 PM	144	26	0	170	20	10	0	30	20	83	0	103	303
5:15 PM	124	16	0	140	21	11	0	32	20	53	0	73	245
5:30 PM	95	18	0	113	13	7	0	20	15	71	0	86	219
5:45 PM	86	14	0	100	17	13	0	30	17	59	0	76	206
Total	449	74	0	523	71	41	0	112	72	266	0	338	973
Grand Total	907	191	0	1098	175	87	0	262	158	573	0	731	2091
Approach %	82.6	17.4	0.0		66.8	33.2	0.0		21.6	78.4	0.0		
Total %	43.4	9.1	0.0	52.5	8.4	4.2	0.0	12.5	7.6	27.4	0.0	35.0	
Exiting Leg Total				748				349				994	2091

Peak Hour Analysis from 04:00 PM to 06:00 PM begins at:

4:15 PM	Central Street from North				Webster Street from East				Central Street from South				
	Thru	Left	U-Turn	Total	Right	Left	U-Turn	Total	Right	Thru	U-Turn	Total	Total
4:15 PM	129	28	0	157	25	7	0	32	21	86	0	107	296
4:30 PM	107	31	0	138	30	11	0	41	20	73	0	93	272
4:45 PM	102	24	0	126	26	13	0	39	22	72	0	94	259
5:00 PM	144	26	0	170	20	10	0	30	20	83	0	103	303
Total Volume	482	109	0	591	101	41	0	142	83	314	0	397	1130
% Approach Total	81.6	18.4	0.0		71.1	28.9	0.0		20.9	79.1	0.0		
PHF	0.837	0.879	0.000	0.869	0.842	0.788	0.000	0.866	0.943	0.913	0.000	0.928	0.932
Entering Leg	482	109	0	591	101	41	0	142	83	314	0	397	1130
Exiting Leg				415				192				523	1130
Total				1006				334				920	2260

PDI File #: **218064 B**
Location: **N: Central Street S: Central Street**
Location: **E: Webster Street**
City, State: **Needham, MA**
Client: **VHB/M. Duranleau**
Site Code: **15306.00**
Count Date: **Tuesday, July 13, 2021**
Start Time: **4:00 PM**
End Time: **6:00 PM**

PRECISION DATA INDUSTRIES, LLC
157 Washington Street, Suite 2
Hudson, MA 01749
Office: 508-875-0100 Fax: 508-875-0118

Class: **Heavy Vehicles-Combined (Buses, Single-Unit Trucks, Articulated Trucks)**

	Central Street from North				Webster Street from East				Central Street from South				
	Thru	Left	U-Turn	Total	Right	Left	U-Turn	Total	Right	Thru	U-Turn	Total	Total
4:00 PM	1	2	0	3	1	0	0	1	1	1	0	2	6
4:15 PM	2	1	0	3	0	0	0	0	0	2	0	2	5
4:30 PM	2	1	0	3	0	0	0	0	0	2	0	2	5
4:45 PM	1	1	0	2	1	1	0	2	2	1	0	3	7
Total	6	5	0	11	2	1	0	3	3	6	0	9	23
5:00 PM	0	1	0	1	1	1	0	2	0	1	0	1	4
5:15 PM	1	0	0	1	0	0	0	0	0	2	0	2	3
5:30 PM	1	2	0	3	1	0	0	1	0	1	0	1	5
5:45 PM	1	0	0	1	1	1	0	2	0	0	0	0	3
Total	3	3	0	6	3	2	0	5	0	4	0	4	15
Grand Total	9	8	0	17	5	3	0	8	3	10	0	13	38
Approach %	52.9	47.1	0.0		62.5	37.5	0.0		23.1	76.9	0.0		
Total %	23.7	21.1	0.0	44.7	13.2	7.9	0.0	21.1	7.9	26.3	0.0	34.2	
Exiting Leg Total				15				11				12	38
Buses	0	3	0	3	3	0	0	3	0	1	0	1	7
% Buses	0.0	37.5	0.0	17.6	60.0	0.0	0.0	37.5	0.0	10.0	0.0	7.7	18.4
Exiting Leg Total				4				3				0	7
Single-Unit Trucks	8	2	0	10	2	1	0	3	3	5	0	8	21
% Single-Unit	88.9	25.0	0.0	58.8	40.0	33.3	0.0	37.5	100.0	50.0	0.0	61.5	55.3
Exiting Leg Total				7				5				9	21
Articulated Trucks	1	3	0	4	0	2	0	2	0	4	0	4	10
% Articulated	11.1	37.5	0.0	23.5	0.0	66.7	0.0	25.0	0.0	40.0	0.0	30.8	26.3
Exiting Leg Total				4				3				3	10

Peak Hour Analysis from 04:00 PM to 06:00 PM begins at:

4:00 PM	Central Street from North				Webster Street from East				Central Street from South				
	Thru	Left	U-Turn	Total	Right	Left	U-Turn	Total	Right	Thru	U-Turn	Total	Total
4:00 PM	1	2	0	3	1	0	0	1	1	1	0	2	6
4:15 PM	2	1	0	3	0	0	0	0	0	2	0	2	5
4:30 PM	2	1	0	3	0	0	0	0	0	2	0	2	5
4:45 PM	1	1	0	2	1	1	0	2	2	1	0	3	7
Total Volume	6	5	0	11	2	1	0	3	3	6	0	9	23
% Approach Total	54.5	45.5	0.0		66.7	33.3	0.0		33.3	66.7	0.0		
PHF	0.750	0.625	0.000	0.917	0.500	0.250	0.000	0.375	0.375	0.750	0.000	0.750	0.821
Buses	0	1	0	1	1	0	0	1	0	1	0	1	3
Buses %	0.0	20.0	0.0	9.1	50.0	0.0	0.0	33.3	0.0	16.7	0.0	11.1	13.0
Single-Unit Trucks	6	1	0	7	1	0	0	1	3	3	0	6	14
Single-Unit %	100.0	20.0	0.0	63.6	50.0	0.0	0.0	33.3	100.0	50.0	0.0	66.7	60.9
Articulated Trucks	0	3	0	3	0	1	0	1	0	2	0	2	6
Articulated %	0.0	60.0	0.0	27.3	0.0	100.0	0.0	33.3	0.0	33.3	0.0	22.2	26.1
Buses	0	1	0	1	1	0	0	1	0	1	0	1	3
Single-Unit Trucks	6	1	0	7	1	0	0	1	3	3	0	6	14
Articulated Trucks	0	3	0	3	0	1	0	1	0	2	0	2	6
Total Entering Leg	6	5	0	11	2	1	0	3	3	6	0	9	23
Buses				2				1				0	3
Single-Unit Trucks				4				4				6	14
Articulated Trucks				2				3				1	6
Total Exiting Leg				8				8				7	23

PDI File #: **218064 B**
Location: **N: Central Street S: Central Street**
Location: **E: Webster Street**
City, State: **Needham, MA**
Client: **VHB/M. Duranleau**
Site Code: **15306.00**
Count Date: **Tuesday, July 13, 2021**
Start Time: **4:00 PM**
End Time: **6:00 PM**
Class:

PRECISION DATA INDUSTRIES, LLC
157 Washington Street, Suite 2
Hudson, MA 01749
Office: 508-875-0100 Fax: 508-875-0118

Buses

	Central Street from North				Webster Street from East				Central Street from South				
	Thru	Left	U-Turn	Total	Right	Left	U-Turn	Total	Right	Thru	U-Turn	Total	Total
4:00 PM	0	0	0	0	1	0	0	1	0	0	0	0	1
4:15 PM	0	1	0	1	0	0	0	0	0	0	0	0	1
4:30 PM	0	0	0	0	0	0	0	0	0	0	0	0	0
4:45 PM	0	0	0	0	0	0	0	0	0	1	0	1	1
Total	0	1	0	1	1	0	0	1	0	1	0	1	3
5:00 PM	0	1	0	1	1	0	0	1	0	0	0	0	2
5:15 PM	0	0	0	0	0	0	0	0	0	0	0	0	0
5:30 PM	0	1	0	1	1	0	0	1	0	0	0	0	2
5:45 PM	0	0	0	0	0	0	0	0	0	0	0	0	0
Total	0	2	0	2	2	0	0	2	0	0	0	0	4
Grand Total	0	3	0	3	3	0	0	3	0	1	0	1	7
Approach %	0.0	100.0	0.0		100.0	0.0	0.0		0.0	100.0	0.0		
Total %	0.0	42.9	0.0	42.9	42.9	0.0	0.0	42.9	0.0	14.3	0.0	14.3	
Exiting Leg Total				4				3				0	7

Peak Hour Analysis from 04:00 PM to 06:00 PM begins at:

4:45 PM	Central Street from North				Webster Street from East				Central Street from South				
	Thru	Left	U-Turn	Total	Right	Left	U-Turn	Total	Right	Thru	U-Turn	Total	Total
4:45 PM	0	0	0	0	0	0	0	0	0	1	0	1	1
5:00 PM	0	1	0	1	1	0	0	1	0	0	0	0	2
5:15 PM	0	0	0	0	0	0	0	0	0	0	0	0	0
5:30 PM	0	1	0	1	1	0	0	1	0	0	0	0	2
Total Volume	0	2	0	2	2	0	0	2	0	1	0	1	5
% Approach Total	0.0	100.0	0.0		100.0	0.0	0.0		0.0	100.0	0.0		
PHF	0.000	0.500	0.000	0.500	0.500	0.000	0.000	0.500	0.000	0.250	0.000	0.250	0.625
Entering Leg	0	2	0	2	2	0	0	2	0	1	0	1	5
Exiting Leg				3				2				0	5
Total				5				4				1	10

PDI File #: **218064 B**
Location: **N: Central Street S: Central Street**
Location: **E: Webster Street**
City, State: **Needham, MA**
Client: **VHB/M. Duranleau**
Site Code: **15306.00**
Count Date: **Tuesday, July 13, 2021**
Start Time: **4:00 PM**
End Time: **6:00 PM**
Class:

PRECISION DATA INDUSTRIES, LLC
157 Washington Street, Suite 2
Hudson, MA 01749
Office: 508-875-0100 Fax: 508-875-0118

Single-Unit Trucks

	Central Street from North				Webster Street from East				Central Street from South				
	Thru	Left	U-Turn	Total	Right	Left	U-Turn	Total	Right	Thru	U-Turn	Total	Total
4:00 PM	1	1	0	2	0	0	0	0	1	1	0	2	4
4:15 PM	2	0	0	2	0	0	0	0	0	0	0	0	2
4:30 PM	2	0	0	2	0	0	0	0	0	2	0	2	4
4:45 PM	1	0	0	1	1	0	0	1	2	0	0	2	4
Total	6	1	0	7	1	0	0	1	3	3	0	6	14
5:00 PM	0	0	0	0	0	1	0	1	0	1	0	1	2
5:15 PM	1	0	0	1	0	0	0	0	0	0	0	0	1
5:30 PM	1	1	0	2	0	0	0	0	0	1	0	1	3
5:45 PM	0	0	0	0	1	0	0	1	0	0	0	0	1
Total	2	1	0	3	1	1	0	2	0	2	0	2	7
Grand Total	8	2	0	10	2	1	0	3	3	5	0	8	21
Approach %	80.0	20.0	0.0		66.7	33.3	0.0		37.5	62.5	0.0		
Total %	38.1	9.5	0.0	47.6	9.5	4.8	0.0	14.3	14.3	23.8	0.0	38.1	
Exiting Leg Total				7				5				9	21

Peak Hour Analysis from 04:00 PM to 06:00 PM begins at:

4:00 PM	Central Street from North				Webster Street from East				Central Street from South				
	Thru	Left	U-Turn	Total	Right	Left	U-Turn	Total	Right	Thru	U-Turn	Total	Total
4:00 PM	1	1	0	2	0	0	0	0	1	1	0	2	4
4:15 PM	2	0	0	2	0	0	0	0	0	0	0	0	2
4:30 PM	2	0	0	2	0	0	0	0	0	2	0	2	4
4:45 PM	1	0	0	1	1	0	0	1	2	0	0	2	4
Total Volume	6	1	0	7	1	0	0	1	3	3	0	6	14
% Approach Total	85.7	14.3	0.0		100.0	0.0	0.0		50.0	50.0	0.0		
PHF	0.750	0.250	0.000	0.875	0.250	0.000	0.000	0.250	0.375	0.375	0.000	0.750	0.875
Entering Leg	6	1	0	7	1	0	0	1	3	3	0	6	14
Exiting Leg				4				4				6	14
Total				11				5				12	28

PDI File #: **218064 B**
Location: **N: Central Street S: Central Street**
Location: **E: Webster Street**
City, State: **Needham, MA**
Client: **VHB/M. Duranleau**
Site Code: **15306.00**
Count Date: **Tuesday, July 13, 2021**
Start Time: **4:00 PM**
End Time: **6:00 PM**
Class:

PRECISION DATA INDUSTRIES, LLC
157 Washington Street, Suite 2
Hudson, MA 01749
Office: 508-875-0100 Fax: 508-875-0118

Articulated Trucks

	Central Street from North				Webster Street from East				Central Street from South				
	Thru	Left	U-Turn	Total	Right	Left	U-Turn	Total	Right	Thru	U-Turn	Total	Total
4:00 PM	0	1	0	1	0	0	0	0	0	0	0	0	1
4:15 PM	0	0	0	0	0	0	0	0	0	2	0	2	2
4:30 PM	0	1	0	1	0	0	0	0	0	0	0	0	1
4:45 PM	0	1	0	1	0	1	0	1	0	0	0	0	2
Total	0	3	0	3	0	1	0	1	0	2	0	2	6
5:00 PM	0	0	0	0	0	0	0	0	0	0	0	0	0
5:15 PM	0	0	0	0	0	0	0	0	0	2	0	2	2
5:30 PM	0	0	0	0	0	0	0	0	0	0	0	0	0
5:45 PM	1	0	0	1	0	1	0	1	0	0	0	0	2
Total	1	0	0	1	0	1	0	1	0	2	0	2	4
Grand Total	1	3	0	4	0	2	0	2	0	4	0	4	10
Approach %	25.0	75.0	0.0		0.0	100.0	0.0		0.0	100.0	0.0		
Total %	10.0	30.0	0.0	40.0	0.0	20.0	0.0	20.0	0.0	40.0	0.0	40.0	
Exiting Leg Total				4				3				3	10

Peak Hour Analysis from 04:00 PM to 06:00 PM begins at:

4:00 PM	Central Street from North				Webster Street from East				Central Street from South				
	Thru	Left	U-Turn	Total	Right	Left	U-Turn	Total	Right	Thru	U-Turn	Total	Total
4:00 PM	0	1	0	1	0	0	0	0	0	0	0	0	1
4:15 PM	0	0	0	0	0	0	0	0	0	2	0	2	2
4:30 PM	0	1	0	1	0	0	0	0	0	0	0	0	1
4:45 PM	0	1	0	1	0	1	0	1	0	0	0	0	2
Total Volume	0	3	0	3	0	1	0	1	0	2	0	2	6
% Approach Total	0.0	100.0	0.0		0.0	100.0	0.0		0.0	100.0	0.0		
PHF	0.000	0.750	0.000	0.750	0.000	0.250	0.000	0.250	0.000	0.250	0.000	0.250	0.750
Entering Leg	0	3	0	3	0	1	0	1	0	2	0	2	6
Exiting Leg				2				3				1	6
Total				5				4				3	12

PDI File #: **218064 B**
Location: **N: Central Street S: Central Street**
Location: **E: Webster Street**
City, State: **Needham, MA**
Client: **VHB/M. Duranleau**
Site Code: **15306.00**
Count Date: **Tuesday, July 13, 2021**
Start Time: **4:00 PM**
End Time: **6:00 PM**
Class:

PRECISION DATA INDUSTRIES, LLC
157 Washington Street, Suite 2
Hudson, MA 01749
Office: 508-875-0100 Fax: 508-875-0118

Bicycles (on Roadway and Crosswalks)

	Central Street from North						Webster Street from East						Central Street from South						
	Thru	Left	U-Turn	CW-EB	CW-WB	Total	Right	Left	U-Turn	CW-SB	CW-NB	Total	Right	Thru	U-Turn	CW-WB	CW-EB	Total	Total
4:00 PM	0	0	0	0	0	0	0	0	0	0	0	0	0	1	0	0	0	1	1
4:15 PM	0	0	0	0	0	0	0	0	0	0	1	1	0	0	0	0	0	0	1
4:30 PM	1	0	0	0	0	1	1	0	0	0	1	2	0	0	0	0	0	0	3
4:45 PM	0	0	0	0	0	0	0	0	0	0	0	0	0	0	0	0	0	0	0
Total	1	0	0	0	0	1	1	0	0	0	2	3	0	1	0	0	0	1	5
5:00 PM	0	0	0	0	0	0	0	0	0	0	0	0	0	0	0	0	0	0	0
5:15 PM	1	0	0	0	0	1	0	0	0	0	0	0	0	0	0	0	0	0	1
5:30 PM	9	0	0	0	0	9	0	0	0	0	0	0	0	0	0	0	0	0	9
5:45 PM	2	0	0	0	0	2	0	0	0	0	0	0	0	0	0	0	0	0	2
Total	12	0	0	0	0	12	0	0	0	0	0	0	0	0	0	0	0	0	12
Grand Total	13	0	0	0	0	13	1	0	0	0	2	3	0	1	0	0	0	1	17
Approach %	100.0	0.0	0.0	0.0	0.0		33.3	0.0	0.0	0.0	66.7		0.0	100.0	0.0	0.0	0.0		
Total %	76.5	0.0	0.0	0.0	0.0	76.5	5.9	0.0	0.0	0.0	11.8	17.6	0.0	5.9	0.0	0.0	0.0	5.9	
Exiting Leg Total						2						2						13	17

Peak Hour Analysis from 04:00 PM to 06:00 PM begins at:

5:00 PM	Central Street from North						Webster Street from East						Central Street from South						
	Thru	Left	U-Turn	CW-EB	CW-WB	Total	Right	Left	U-Turn	CW-SB	CW-NB	Total	Right	Thru	U-Turn	CW-WB	CW-EB	Total	Total
5:00 PM	0	0	0	0	0	0	0	0	0	0	0	0	0	0	0	0	0	0	0
5:15 PM	1	0	0	0	0	1	0	0	0	0	0	0	0	0	0	0	0	0	1
5:30 PM	9	0	0	0	0	9	0	0	0	0	0	0	0	0	0	0	0	0	9
5:45 PM	2	0	0	0	0	2	0	0	0	0	0	0	0	0	0	0	0	0	2
Total Volume	12	0	0	0	0	12	0	0	0	0	0	0	0	0	0	0	0	0	12
% Approach Total	100.0	0.0	0.0	0.0	0.0		0.0	0.0	0.0	0.0	0.0		0.0	0.0	0.0	0.0	0.0		
PHF	0.333	0.000	0.000	0.000	0.000	0.333	0.000	0.000	0.000	0.000	0.000	0.000	0.000	0.000	0.000	0.000	0.000	0.000	0.333
Entering Leg	12	0	0	0	0	12	0	0	0	0	0	0	0	0	0	0	0	0	12
Exiting Leg						0						0						12	12
Total						12						0						12	24

PDI File #: **218064 B**
Location: **N: Central Street S: Central Street**
Location: **E: Webster Street**
City, State: **Needham, MA**
Client: **VHB/M. Duranleau**
Site Code: **15306.00**
Count Date: **Tuesday, July 13, 2021**
Start Time: **4:00 PM**
End Time: **6:00 PM**
Class:

PRECISION DATA INDUSTRIES, LLC
157 Washington Street, Suite 2
Hudson, MA 01749
Office: 508-875-0100 Fax: 508-875-0118

Pedestrians

	Central Street						Webster Street						Central Street						
	from North						from East						from South						
	Thru	Left	U-Turn	CW-EB	CW-WB	Total	Right	Left	U-Turn	CW-SB	CW-NB	Total	Right	Thru	U-Turn	CW-WB	CW-EB	Total	Total
4:00 PM	0	0	0	0	1	1	0	0	0	0	0	0	0	0	0	0	0	0	1
4:15 PM	0	0	0	0	0	0	0	0	0	1	1	2	0	0	0	0	0	0	2
4:30 PM	0	0	0	0	0	0	0	0	0	0	0	0	0	0	0	0	0	0	0
4:45 PM	0	0	0	0	0	0	0	0	0	0	0	0	0	0	0	0	0	0	0
Total	0	0	0	0	1	1	0	0	0	1	1	2	0	0	0	0	0	0	3
5:00 PM	0	0	0	0	0	0	0	0	0	0	1	1	0	0	0	0	0	0	1
5:15 PM	0	0	0	0	0	0	0	0	0	0	1	1	0	0	0	0	0	0	1
5:30 PM	0	0	0	0	0	0	0	0	0	0	0	0	0	0	0	0	0	0	0
5:45 PM	0	0	0	0	0	0	0	0	0	0	0	0	0	0	0	0	0	0	0
Total	0	0	0	0	0	0	0	0	0	0	2	2	0	0	0	0	0	0	2
Grand Total	0	0	0	0	1	1	0	0	0	1	3	4	0	0	0	0	0	0	5
Approach %	0	0	0	0	100		0	0	0	25	75		0	0	0	0	0		
Total %	0	0	0	0	20	20	0	0	0	20	60	80	0	0	0	0	0	0	
Exiting Leg Total						1						4						0	5

Peak Hour Analysis from 04:00 PM to 06:00 PM begins at:

4:00 PM	Central Street						Webster Street						Central Street						
	from North						from East						from South						
	Thru	Left	U-Turn	CW-EB	CW-WB	Total	Right	Left	U-Turn	CW-SB	CW-NB	Total	Right	Thru	U-Turn	CW-WB	CW-EB	Total	Total
4:00 PM	0	0	0	0	1	1	0	0	0	0	0	0	0	0	0	0	0	0	1
4:15 PM	0	0	0	0	0	0	0	0	0	1	1	2	0	0	0	0	0	0	2
4:30 PM	0	0	0	0	0	0	0	0	0	0	0	0	0	0	0	0	0	0	0
4:45 PM	0	0	0	0	0	0	0	0	0	0	0	0	0	0	0	0	0	0	0
Total Volume	0	0	0	0	1	1	0	0	0	1	1	2	0	0	0	0	0	0	3
% Approach Total	0.0	0.0	0.0	0.0	100.0		0.0	0.0	0.0	50.0	50.0		0.0	0.0	0.0	0.0	0.0		
PHF	0.000	0.000	0.000	0.000	0.250	0.250	0.000	0.000	0.000	0.250	0.250	0.250	0.000	0.000	0.000	0.000	0.000	0.000	0.375
Entering Leg	0	0	0	0	1	1	0	0	0	1	1	2	0	0	0	0	0	0	3
Exiting Leg						1						2						0	3
Total						2						4						0	6

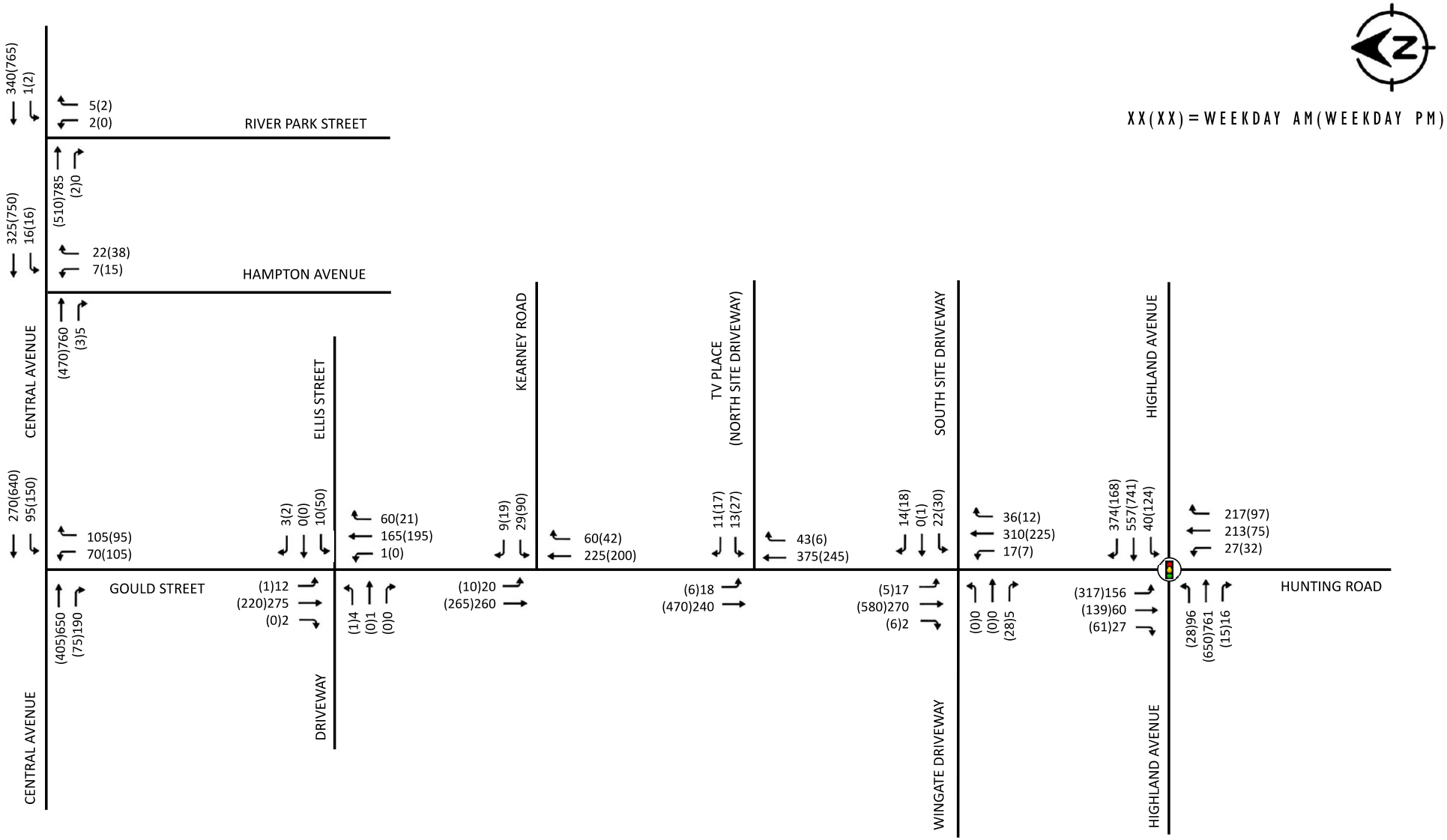

FIGURE 2

2020 EXISTING TRAFFIC VOLUMES

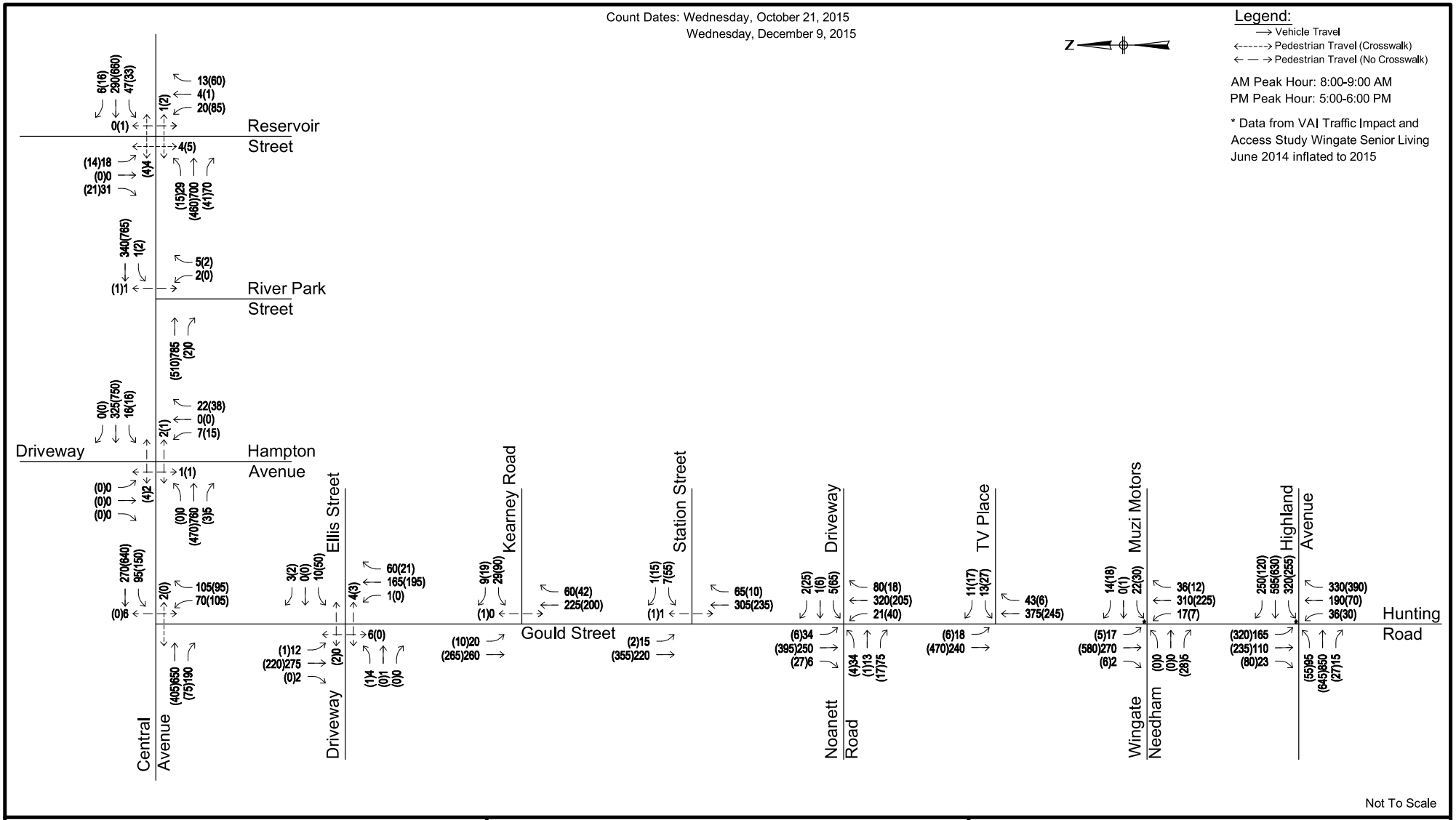

BETA
www.BETA-Inc.com

TRAFFIC IMPACT STUDY GOULD AND RESERVOIR INDUSTRIAL DISTRICT
Needham, MA

Figure 2
Study Area Intersection
AM(PM) Peak Hour Volumes
2015 Existing

O:\5100s\5178 - Needham - Gould St Traffic\Drawing Files\Miscellaneous\5178 TMC.dwg Dec 18,2015 8:32am

McMAHON TRANSPORTATION ENGINEERS & PLANNERS
120 Water Street, 4th Floor
Boston, MA 02109
p. 617-556-0020

N/S: Highland Avenue
E/W: West Street
City, State: Needham, MA
Client: LCB Senior Living

File Name : Highland at West AM
Site Code : 12052019
Start Date : 12/5/2019
Page No : 1

Groups Printed- Cars - Heavy Vehicles - Bikes by Direction

	Highland Avenue From North					West Street From East					Highland Avenue From South					West Street From West					
Start Time	Right	Thru	Left	Peds	App. Total	Right	Thru	Left	Peds	App. Total	Right	Thru	Left	Peds	App. Total	Right	Thru	Left	Peds	App. Total	Int. Total
07:00 AM	14	44	7	3	68	6	15	3	0	24	3	64	3	3	73	5	39	49	1	94	259
07:15 AM	9	75	3	12	99	11	15	6	1	33	8	81	2	1	92	8	48	54	3	113	337
07:30 AM	16	71	5	1	93	8	22	11	8	49	17	87	5	1	110	5	53	48	1	107	359
07:45 AM	21	55	4	3	83	14	36	9	10	69	10	122	8	5	145	8	52	42	5	107	404
Total	60	245	19	19	343	39	88	29	19	175	38	354	18	10	420	26	192	193	10	421	1359
08:00 AM	27	66	3	4	100	8	52	13	10	83	11	117	7	1	136	5	46	46	1	98	417
08:15 AM	21	65	6	5	97	18	37	4	6	65	19	85	5	0	109	8	52	46	1	107	378
08:30 AM	17	69	10	4	100	11	43	9	3	66	12	89	8	3	112	7	46	55	2	110	388
08:45 AM	18	55	10	1	84	13	42	5	3	63	15	95	6	0	116	6	48	42	0	96	359
Total	83	255	29	14	381	50	174	31	22	277	57	386	26	4	473	26	192	189	4	411	1542
Grand Total	143	500	48	33	724	89	262	60	41	452	95	740	44	14	893	52	384	382	14	832	2901
Apprch %	19.8	69.1	6.6	4.6		19.7	58	13.3	9.1		10.6	82.9	4.9	1.6		6.2	46.2	45.9	1.7		
Total %	4.9	17.2	1.7	1.1	25	3.1	9	2.1	1.4	15.6	3.3	25.5	1.5	0.5	30.8	1.8	13.2	13.2	0.5	28.7	
Cars	132	467	48	15	662	89	253	59	18	419	94	706	43	8	851	49	378	368	11	806	2738
% Cars	92.3	93.4	100	45.5	91.4	100	96.6	98.3	43.9	92.7	98.9	95.4	97.7	57.1	95.3	94.2	98.4	96.3	78.6	96.9	94.4
Heavy Vehicles																					
% Heavy Vehicles	7.7	6.6	0	54.5	8.6	0	3.4	1.7	56.1	7.3	1.1	4.6	2.3	35.7	4.6	5.8	1.6	3.7	21.4	3.1	5.6
Bikes by Direction	0	0	0	0	0	0	0	0	0	0	0	0	0	1	1	0	0	0	0	0	1
% Bikes by Direction	0	0	0	0	0	0	0	0	0	0	0	0	0	7.1	0.1	0	0	0	0	0	0

McMAHON TRANSPORTATION ENGINEERS & PLANNERS
120 Water Street, 4th Floor
Boston, MA 02109
p. 617-556-0020

N/S: Highland Avenue
E/W: West Street
City, State: Needham, MA
Client: LCB Senior Living

File Name : Highland at West AM
Site Code : 12052019
Start Date : 12/5/2019
Page No : 2

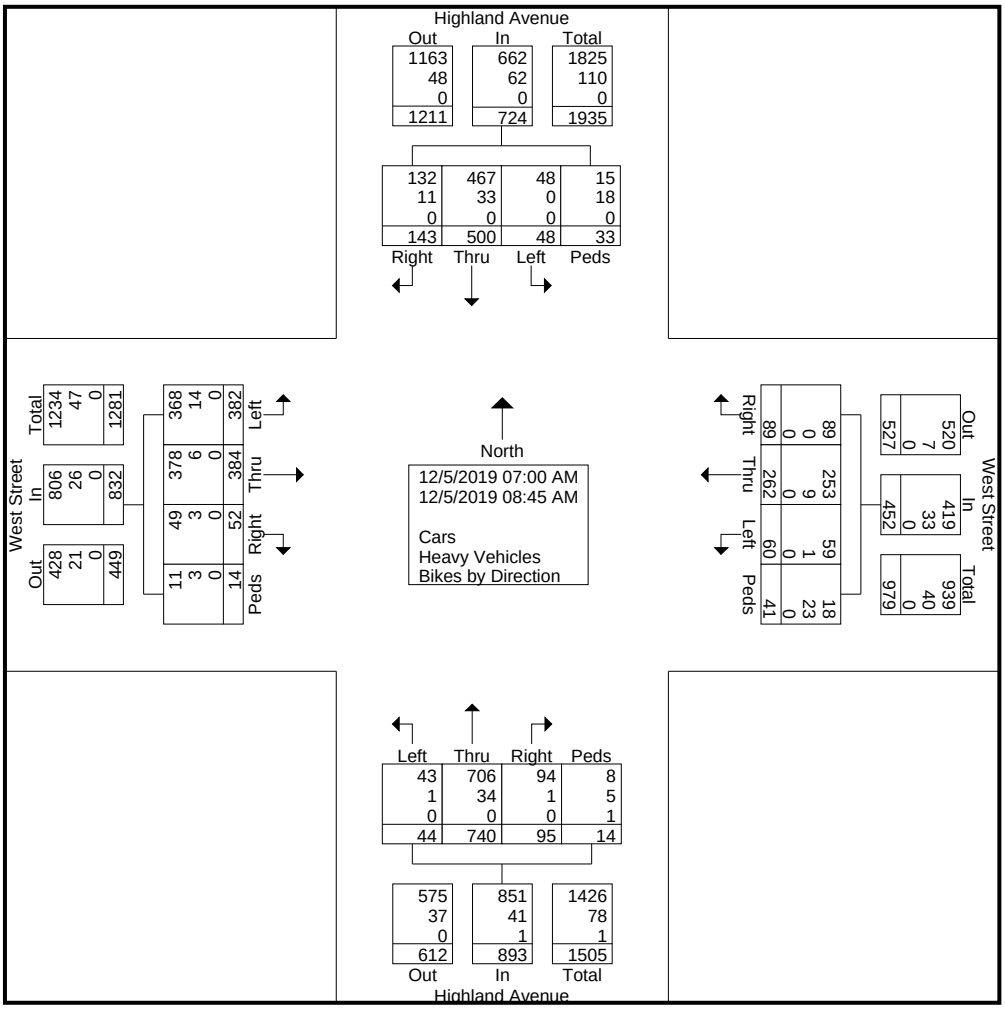

	Highland Avenue From North					West Street From East					Highland Avenue From South					West Street From West					
Start Time	Right	Thru	Left	Peds	App. Total	Right	Thru	Left	Peds	App. Total	Right	Thru	Left	Peds	App. Total	Right	Thru	Left	Peds	App. Total	Int. Total
Peak Hour Analysis From 07:00 AM to 08:45 AM - Peak 1 of 1																					
Peak Hour for Entire Intersection Begins at 07:45 AM																					
07:45 AM	21	55	4	3	83	14	36	9	**10**	69	10	**122**	**8**	**5**	**145**	**8**	**52**	42	**5**		
08:00 AM	**27**	**66**	**3**	**4**	**100**	8	**52**	**13**	**10**	**83**	11	117	7	1	136	5	46	46	1	98	**417**
08:15 AM	21	65	6	**5**		**18**	37	4	6	65	**19**										
08:30 AM	**17**	**69**	**10**	**4**	**100**	**11**	**43**	**9**	**3**	**66**	**12**	**89**	**8**	**3**	**112**	**7**	**46**	**55**	**2**	**110**	388
Total Volume	86	255	23	16	380	51	168	35	29	283	52	413	28	9	502	28	196	189	9	422	1587
% App. Total	22.6	67.1	6.1	4.2		18	59.4	12.4	10.2		10.4	82.3	5.6	1.8		6.6	46.4	44.8	2.1		
PHF	.796	.924	.575	.800	.950	.708	.808	.673	.725	.852	.684	.846	.875	.450	.866	.875	.942	.859	.450	.959	.951

McMAHON TRANSPORTATION ENGINEERS & PLANNERS
120 Water Street, 4th Floor
Boston, MA 02109
p. 617-556-0020

N/S: Highland Avenue
E/W: West Street
City, State: Needham, MA
Client: LCB Senior Living

File Name : Highland at West AM
Site Code : 12052019
Start Date : 12/5/2019
Page No : 1

Groups Printed- Cars

	Highland Avenue From North					West Street From East					Highland Avenue From South					West Street From West					
Start Time	Right	Thru	Left	Peds	App. Total	Right	Thru	Left	Peds	App. Total	Right	Thru	Left	Peds	App. Total	Right	Thru	Left	Peds	App. Total	Int. Total
07:00 AM	12	40	7	2	61	6	12	3	0	21	3	59	3	1	66	3	39	45	1	88	236
07:15 AM	7	70	3	6	86	11	13	6	0	30	8	74	2	1	85	8	48	53	3	112	313
07:30 AM	15	64	5	0	84	8	22	10	3	43	16	85	5	0	106	5	53	47	0	105	338
07:45 AM	19	55	4	2	80	14	36	9	3	62	10	118	8	3	139	8	49	42	4	103	384
Total	53	229	19	10	311	39	83	28	6	156	37	336	18	5	396	24	189	187	8	408	1271
08:00 AM	26	63	3	2	94	8	51	13	5	77	11	113	6	1	131	4	45	45	1	95	397
08:15 AM	19	62	6	2	89	18	37	4	4	63	19	81	5	0	105	8	51	43	0	102	359
08:30 AM	17	64	10	0	91	11	42	9	1	63	12	84	8	2	106	7	45	51	2	105	365
08:45 AM	17	49	10	1	77	13	40	5	2	60	15	92	6	0	113	6	48	42	0	96	346
Total	79	238	29	5	351	50	170	31	12	263	57	370	25	3	455	25	189	181	3	398	1467
Grand Total	132	467	48	15	662	89	253	59	18	419	94	706	43	8	851	49	378	368	11	806	2738
Apprch %	19.9	70.5	7.3	2.3		21.2	60.4	14.1	4.3		11	83	5.1	0.9		6.1	46.9	45.7	1.4		
Total %	4.8	17.1	1.8	0.5	24.2	3.3	9.2	2.2	0.7	15.3	3.4	25.8	1.6	0.3	31.1	1.8	13.8	13.4	0.4	29.4	

	Highland Avenue From North					West Street From East					Highland Avenue From South					West Street From West					
Start Time	Right	Thru	Left	Peds	App. Total	Right	Thru	Left	Peds	App. Total	Right	Thru	Left	Peds	App. Total	Right	Thru	Left	Peds	App. Total	Int. Total
Peak Hour Analysis From 07:00 AM to 08:45 AM - Peak 1 of 1																					
Peak Hour for Entire Intersection Begins at 07:45 AM																					
07:45 AM	19	55	4	**2**								**118**	**8**	**3**	**139**	**8**			**4**		
08:00 AM	**26**	**63**	**3**	**2**	**94**	8	**51**	**13**	**5**	**77**	11	113	6	1	131	4	45	45	1	95	**397**
08:15 AM	19	62	6	2	89	**18**	37	4	4	63	**19**						**51**	43	0	102	359
08:30 AM	17	**64**	**10**															**51**		**105**	365
Total Volume	81	244	23	6	354	51	166	35	13	265	52	396	27	6	481	27	190	181	7	405	1505
% App. Total	22.9	68.9	6.5	1.7		19.2	62.6	13.2	4.9		10.8	82.3	5.6	1.2		6.7	46.9	44.7	1.7		
PHF	.779	.953	.575	.750	.941	.708	.814	.673	.650	.860	.684	.839	.844	.500	.865	.844	.931	.887	.438	.964	.948

McMAHON TRANSPORTATION ENGINEERS & PLANNERS
120 Water Street, 4th Floor
Boston, MA 02109
p. 617-556-0020

N/S: Highland Avenue
E/W: West Street
City, State: Needham, MA
Client: LCB Senior Living

File Name : Highland at West AM
Site Code : 12052019
Start Date : 12/5/2019
Page No : 1

Groups Printed- Heavy Vehicles

	Highland Avenue From North					West Street From East					Highland Avenue From South					West Street From West					
Start Time	Right	Thru	Left	Peds	App. Total	Right	Thru	Left	Peds	App. Total	Right	Thru	Left	Peds	App. Total	Right	Thru	Left	Peds	App. Total	Int. Total
07:00 AM	2	4	0	1	7	0	3	0	0	3	0	5	0	2	7	2	0	4	0	6	23
07:15 AM	2	5	0	6	13	0	2	0	1	3	0	7	0	0	7	0	0	1	0	1	24
07:30 AM	1	7	0	1	9	0	0	1	5	6	1	2	0	1	4	0	0	1	1	2	21
07:45 AM	2	0	0	1	3	0	0	0	7	7	0	4	0	1	5	0	3	0	1	4	19
Total	7	16	0	9	32	0	5	1	13	19	1	18	0	4	23	2	3	6	2	13	87
08:00 AM	1	3	0	2	6	0	1	0	5	6	0	4	1	0	5	1	1	1	0	3	20
08:15 AM	2	3	0	3	8	0	0	0	2	2	0	4	0	0	4	0	1	3	1	5	19
08:30 AM	0	5	0	4	9	0	1	0	2	3	0	5	0	1	6	0	1	4	0	5	23
08:45 AM	1	6	0	0	7	0	2	0	1	3	0	3	0	0	3	0	0	0	0	0	13
Total	4	17	0	9	30	0	4	0	10	14	0	16	1	1	18	1	3	8	1	13	75
Grand Total	11	33	0	18	62	0	9	1	23	33	1	34	1	5	41	3	6	14	3	26	162
Apprch %	17.7	53.2	0	29		0	27.3	3	69.7		2.4	82.9	2.4	12.2		11.5	23.1	53.8	11.5		
Total %	6.8	20.4	0	11.1	38.3	0	5.6	0.6	14.2	20.4	0.6	21	0.6	3.1	25.3	1.9	3.7	8.6	1.9	16	

	Highland Avenue From North					West Street From East					Highland Avenue From South					West Street From West					
Start Time	Right	Thru	Left	Peds	App. Total	Right	Thru	Left	Peds	App. Total	Right	Thru	Left	Peds	App. Total	Right	Thru	Left	Peds	App. Total	Int. Total
Peak Hour Analysis From 07:00 AM to 08:45 AM - Peak 1 of 1																					
Peak Hour for Entire Intersection Begins at 07:00 AM																					
07:00 AM	**2**						**3**							**2**	**7**	**2**		**4**		**6**	23
07:15 AM	2	5	0	**6**	**13**	0	2	0	1	3	0	**7**									**24**
07:30 AM	1	**7**	0	1	9	0	0	**1**			**1**								**1**		
07:45 AM	**2**	**0**	**0**	**1**	**3**	**0**	**0**	**0**	**7**	**7**	0	4	0	1	5	0	**3**	0	1	4	19
Total Volume	7	16	0	9	32	0	5	1	13	19	1	18	0	4	23	2	3	6	2	13	87
% App. Total	21.9	50	0	28.1		0	26.3	5.3	68.4		4.3	78.3	0	17.4		15.4	23.1	46.2	15.4		
PHF	.875	.571	.000	.375	.615	.000	.417	.250	.464	.679	.250	.643	.000	.500	.821	.250	.250	.375	.500	.542	.906

McMAHON TRANSPORTATION ENGINEERS & PLANNERS
120 Water Street, 4th Floor
Boston, MA 02109
p. 617-556-0020

N/S: Highland Avenue
E/W: West Street
City, State: Needham, MA
Client: LCB Senior Living

File Name : Highland at West AM
Site Code : 12052019
Start Date : 12/5/2019
Page No : 1

Groups Printed- Bikes by Direction

	Highland Avenue From North					West Street From East					Highland Avenue From South					West Street From West					
Start Time	Right	Thru	Left	Peds	App. Total	Right	Thru	Left	Peds	App. Total	Right	Thru	Left	Peds	App. Total	Right	Thru	Left	Peds	App. Total	Int. Total
07:00 AM	0	0	0	0	0	0	0	0	0	0	0	0	0	0	0	0	0	0	0	0	0
07:15 AM	0	0	0	0	0	0	0	0	0	0	0	0	0	0	0	0	0	0	0	0	0
07:30 AM	0	0	0	0	0	0	0	0	0	0	0	0	0	0	0	0	0	0	0	0	0
07:45 AM	0	0	0	0	0	0	0	0	0	0	0	0	0	1	1	0	0	0	0	0	1
Total	0	0	0	0	0	0	0	0	0	0	0	0	0	1	1	0	0	0	0	0	1
08:00 AM	0	0	0	0	0	0	0	0	0	0	0	0	0	0	0	0	0	0	0	0	0
08:15 AM	0	0	0	0	0	0	0	0	0	0	0	0	0	0	0	0	0	0	0	0	0
08:30 AM	0	0	0	0	0	0	0	0	0	0	0	0	0	0	0	0	0	0	0	0	0
08:45 AM	0	0	0	0	0	0	0	0	0	0	0	0	0	0	0	0	0	0	0	0	0
Total	0	0	0	0	0	0	0	0	0	0	0	0	0	0	0	0	0	0	0	0	0
Grand Total	0	0	0	0	0	0	0	0	0	0	0	0	0	1	1	0	0	0	0	0	1
Apprch %	0	0	0	0		0	0	0	0		0	0	0	100		0	0	0	0		
Total %	0	0	0	0	0	0	0	0	0	0	0	0	0	100	100	0	0	0	0	0	

	Highland Avenue From North					West Street From East					Highland Avenue From South					West Street From West					
Start Time	Right	Thru	Left	Peds	App. Total	Right	Thru	Left	Peds	App. Total	Right	Thru	Left	Peds	App. Total	Right	Thru	Left	Peds	App. Total	Int. Total
Peak Hour Analysis From 07:00 AM to 08:45 AM - Peak 1 of 1																					
Peak Hour for Entire Intersection Begins at 07:00 AM																					
07:00 AM	0	0	0	0	0	0	0	0	0	0	0	0	0	0	0	0	0	0	0	0	0
07:15 AM	0	0	0	0	0	0	0	0	0	0	0	0	0	0	0	0	0	0	0	0	0
07:30 AM	0	0	0	0	0	0	0	0	0	0	0	0	0	0	0	0	0	0	0	0	0
07:45 AM	0	0	0	0	0	0	0	0	0	0	0	0	0	**1**	**1**	0	0	0	0	0	**1**
Total Volume	0	0	0	0	0	0	0	0	0	0	0	0	0	1	1	0	0	0	0	0	1
% App. Total	0	0	0	0		0	0	0	0		0	0	0	100		0	0	0	0		
PHF	.000	.000	.000	.000	.000	.000	.000	.000	.000	.000	.000	.000	.000	.250	.250	.000	.000	.000	.000	.000	.250

McMAHON TRANSPORTATION ENGINEERS & PLANNERS
120 Water Street, 4th Floor
Boston, MA 02109
p. 617-556-0020

N/S: Highland Avenue
E/W: West Street
City, State: Needham, MA
Client: LCB Senior Living

File Name : Highland at West PM
Site Code : 12042019
Start Date : 12/4/2019
Page No : 1

Groups Printed- Cars - Heavy Vehicles - Bikes by Direction

	Highland Avenue From North					West Street From East					Highland Avenue From South					West Street From West					
Start Time	Right	Thru	Left	Peds	App. Total	Right	Thru	Left	Peds	App. Total	Right	Thru	Left	Peds	App. Total	Right	Thru	Left	Peds	App. Total	Int. Total
04:00 PM	11	84	10	1	106	14	38	10	3	65	16	90	2	7	115	11	50	43	4	108	394
04:15 PM	15	105	12	5	137	11	30	14	12	67	13	61	9	6	89	7	37	42	3	89	382
04:30 PM	13	101	5	3	122	12	34	16	21	83	9	101	6	6	122	5	53	36	0	94	421
04:45 PM	12	118	2	2	134	15	26	11	7	59	20	84	4	1	109	12	57	43	1	113	415
Total	51	408	29	11	499	52	128	51	43	274	58	336	21	20	435	35	197	164	8	404	1612
05:00 PM	16	113	14	1	144	13	39	22	5	79	11	71	9	0	91	12	62	43	1	118	432
05:15 PM	30	106	9	1	146	14	40	12	3	69	7	89	4	1	101	16	36	32	2	86	402
05:30 PM	8	116	8	1	133	14	33	8	3	58	10	70	7	0	87	15	38	30	0	83	361
05:45 PM	20	98	13	8	139	14	31	18	13	76	8	80	2	2	92	9	52	28	2	91	398
Total	74	433	44	11	562	55	143	60	24	282	36	310	22	3	371	52	188	133	5	378	1593
Grand Total	125	841	73	22	1061	107	271	111	67	556	94	646	43	23	806	87	385	297	13	782	3205
Apprch %	11.8	79.3	6.9	2.1		19.2	48.7	20	12.1		11.7	80.1	5.3	2.9		11.1	49.2	38	1.7		
Total %	3.9	26.2	2.3	0.7	33.1	3.3	8.5	3.5	2.1	17.3	2.9	20.2	1.3	0.7	25.1	2.7	12	9.3	0.4	24.4	
Cars	118	823	73	17	1031	105	265	110	44	524	94	637	41	15	787	86	384	291	8	769	3111
% Cars	94.4	97.9	100	77.3	97.2	98.1	97.8	99.1	65.7	94.2	100	98.6	95.3	65.2	97.6	98.9	99.7	98	61.5	98.3	97.1
Heavy Vehicles																					
% Heavy Vehicles	5.6	2.1	0	22.7	2.8	1.9	2.2	0.9	34.3	5.8	0	1.4	4.7	34.8	2.4	1.1	0.3	2	38.5	1.7	2.9
Bikes by Direction	0	0	0	0	0	0	0	0	0	0	0	0	0	0	0	0	0	0	0	0	0
% Bikes by Direction	0	0	0	0	0	0	0	0	0	0	0	0	0	0	0	0	0	0	0	0	0

McMAHON TRANSPORTATION ENGINEERS & PLANNERS
120 Water Street, 4th Floor
Boston, MA 02109
p. 617-556-0020

N/S: Highland Avenue
E/W: West Street
City, State: Needham, MA
Client: LCB Senior Living

File Name : Highland at West PM
Site Code : 12042019
Start Date : 12/4/2019
Page No : 2

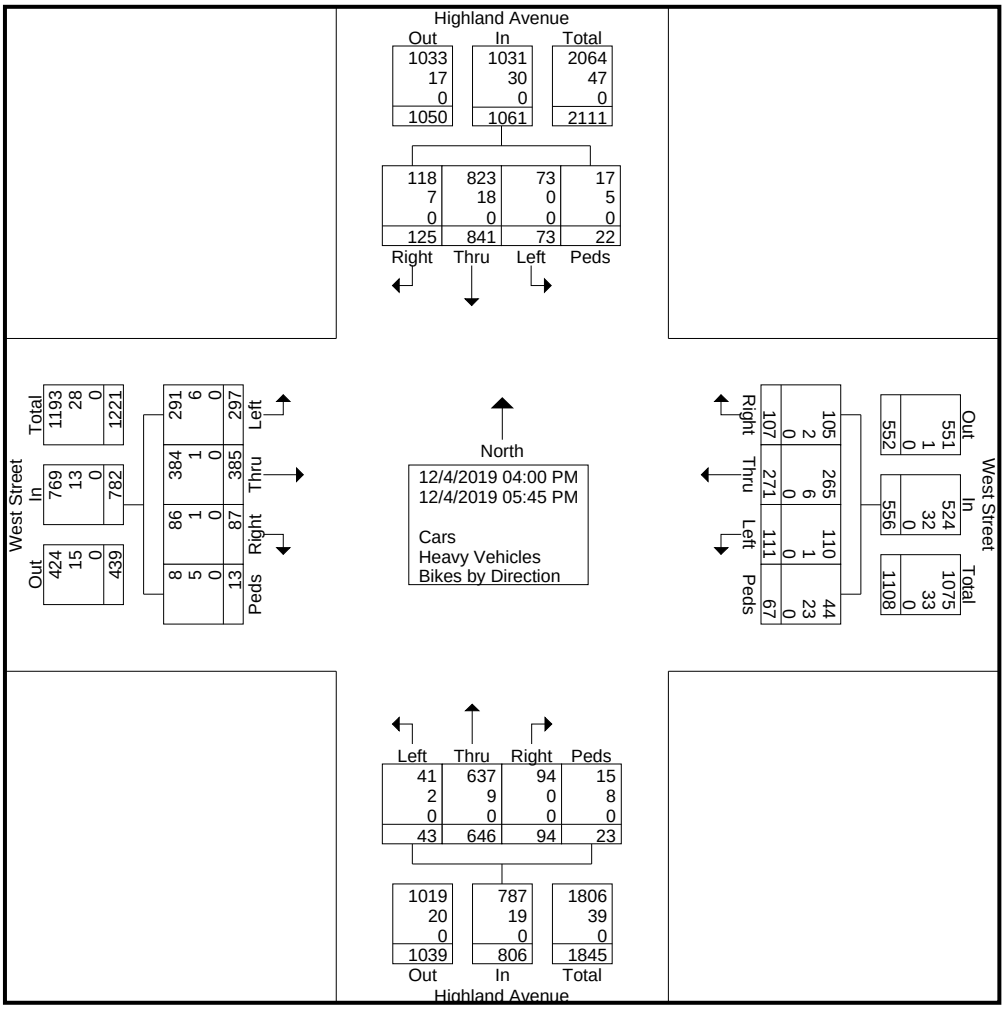

	Highland Avenue From North					West Street From East					Highland Avenue From South					West Street From West					
Start Time	Right	Thru	Left	Peds	App. Total	Right	Thru	Left	Peds	App. Total	Right	Thru	Left	Peds	App. Total	Right	Thru	Left	Peds	App. Total	Int. Total
Peak Hour Analysis From 04:00 PM to 05:45 PM - Peak 1 of 1																					
Peak Hour for Entire Intersection Begins at 04:30 PM																					
04:30 PM	13	101	5	**3**					**21**	**83**	9	**101**		**6**	**122**	5	53	36	0	94	421
04:45 PM	12	**118**	2	2	134	**15**	26	11	7	59	**20**							**43**			
05:00 PM	**16**	**113**	**14**	**1**	**144**	**13**	**39**	**22**	**5**	**79**	**11**	**71**	**9**	0	91	12	**62**	43	1	**118**	**432**
05:15 PM	**30**				**146**	14	**40**									**16**			**2**		
Total Volume	71	438	30	7	546	54	139	61	36	290	47	345	23	8	423	45	208	154	4	411	1670
% App. Total	13	80.2	5.5	1.3		18.6	47.9	21	12.4		11.1	81.6	5.4	1.9		10.9	50.6	37.5	1		
PHF	.592	.928	.536	.583	.935	.900	.869	.693	.429	.873	.588	.854	.639	.333	.867	.703	.839	.895	.500	.871	.966

McMAHON TRANSPORTATION ENGINEERS & PLANNERS
120 Water Street, 4th Floor
Boston, MA 02109
p. 617-556-0020

N/S: Highland Avenue
E/W: West Street
City, State: Needham, MA
Client: LCB Senior Living

File Name : Highland at West PM
Site Code : 12042019
Start Date : 12/4/2019
Page No : 1

Groups Printed- Cars

	Highland Avenue From North					West Street From East					Highland Avenue From South					West Street From West					
Start Time	Right	Thru	Left	Peds	App. Total	Right	Thru	Left	Peds	App. Total	Right	Thru	Left	Peds	App. Total	Right	Thru	Left	Peds	App. Total	Int. Total
04:00 PM	11	82	10	1	104	14	37	10	1	62	16	89	2	4	111	11	50	41	3	105	382
04:15 PM	13	104	12	4	133	10	30	13	6	59	13	60	9	5	87	7	36	42	3	88	367
04:30 PM	11	98	5	1	115	12	32	16	11	71	9	97	5	5	116	5	53	34	0	92	394
04:45 PM	11	117	2	2	132	15	25	11	6	57	20	83	3	1	107	12	57	43	1	113	409
Total	46	401	29	8	484	51	124	50	24	249	58	329	19	15	421	35	196	160	7	398	1552
05:00 PM	16	108	14	0	138	13	39	22	4	78	11	71	9	0	91	12	62	41	0	115	422
05:15 PM	29	103	9	1	142	13	40	12	3	68	7	89	4	0	100	16	36	32	1	85	395
05:30 PM	8	116	8	0	132	14	31	8	2	55	10	68	7	0	85	14	38	30	0	82	354
05:45 PM	19	95	13	8	135	14	31	18	11	74	8	80	2	0	90	9	52	28	0	89	388
Total	72	422	44	9	547	54	141	60	20	275	36	308	22	0	366	51	188	131	1	371	1559
Grand Total	118	823	73	17	1031	105	265	110	44	524	94	637	41	15	787	86	384	291	8	769	3111
Apprch %	11.4	79.8	7.1	1.6		20	50.6	21	8.4		11.9	80.9	5.2	1.9		11.2	49.9	37.8	1		
Total %	3.8	26.5	2.3	0.5	33.1	3.4	8.5	3.5	1.4	16.8	3	20.5	1.3	0.5	25.3	2.8	12.3	9.4	0.3	24.7	

	Highland Avenue From North					West Street From East					Highland Avenue From South					West Street From West					
Start Time	Right	Thru	Left	Peds	App. Total	Right	Thru	Left	Peds	App. Total	Right	Thru	Left	Peds	App. Total	Right	Thru	Left	Peds	App. Total	Int. Total
Peak Hour Analysis From 04:00 PM to 05:45 PM - Peak 1 of 1																					
Peak Hour for Entire Intersection Begins at 04:30 PM																					
04:30 PM	11	98	5	1	115	12	32	16	**11**	71	9	**97**		**5**	**116**	5	53	34	0	92	394
04:45 PM	11	**117**	2	**2**		**15**	25	11	6	57	**20**							**43**	**1**		
05:00 PM	**16**	**108**	**14**	**0**	**138**	**13**	**39**	**22**	**4**	**78**	11	71	**9**	0	91	12	**62**	41	0	**115**	**422**
05:15 PM	**29**				**142**	13	**40**									**16**					
Total Volume	67	426	30	4	527	53	136	61	24	274	47	340	21	6	414	45	208	150	2	405	1620
% App. Total	12.7	80.8	5.7	0.8		19.3	49.6	22.3	8.8		11.4	82.1	5.1	1.4		11.1	51.4	37	0.5		
PHF	.578	.910	.536	.500	.928	.883	.850	.693	.545	.878	.588	.876	.583	.300	.892	.703	.839	.872	.500	.880	.960

McMAHON TRANSPORTATION ENGINEERS & PLANNERS
120 Water Street, 4th Floor
Boston, MA 02109
p. 617-556-0020

N/S: Highland Avenue
E/W: West Street
City, State: Needham, MA
Client: LCB Senior Living

File Name : Highland at West PM
Site Code : 12042019
Start Date : 12/4/2019
Page No : 1

Groups Printed- Heavy Vehicles

	Highland Avenue From North					West Street From East					Highland Avenue From South					West Street From West					
Start Time	Right	Thru	Left	Peds	App. Total	Right	Thru	Left	Peds	App. Total	Right	Thru	Left	Peds	App. Total	Right	Thru	Left	Peds	App. Total	Int. Total
04:00 PM	0	2	0	0	2	0	1	0	2	3	0	1	0	3	4	0	0	2	1	3	12
04:15 PM	2	1	0	1	4	1	0	1	6	8	0	1	0	1	2	0	1	0	0	1	15
04:30 PM	2	3	0	2	7	0	2	0	10	12	0	4	1	1	6	0	0	2	0	2	27
04:45 PM	1	1	0	0	2	0	1	0	1	2	0	1	1	0	2	0	0	0	0	0	6
Total	5	7	0	3	15	1	4	1	19	25	0	7	2	5	14	0	1	4	1	6	60
05:00 PM	0	5	0	1	6	0	0	0	1	1	0	0	0	0	0	0	0	2	1	3	10
05:15 PM	1	3	0	0	4	1	0	0	0	1	0	0	0	1	1	0	0	0	1	1	7
05:30 PM	0	0	0	1	1	0	2	0	1	3	0	2	0	0	2	1	0	0	0	1	7
05:45 PM	1	3	0	0	4	0	0	0	2	2	0	0	0	2	2	0	0	0	2	2	10
Total	2	11	0	2	15	1	2	0	4	7	0	2	0	3	5	1	0	2	4	7	34
Grand Total	7	18	0	5	30	2	6	1	23	32	0	9	2	8	19	1	1	6	5	13	94
Apprch %	23.3	60	0	16.7		6.2	18.8	3.1	71.9		0	47.4	10.5	42.1		7.7	7.7	46.2	38.5		
Total %	7.4	19.1	0	5.3	31.9	2.1	6.4	1.1	24.5	34	0	9.6	2.1	8.5	20.2	1.1	1.1	6.4	5.3	13.8	

	Highland Avenue From North					West Street From East					Highland Avenue From South					West Street From West					
Start Time	Right	Thru	Left	Peds	App. Total	Right	Thru	Left	Peds	App. Total	Right	Thru	Left	Peds	App. Total	Right	Thru	Left	Peds	App. Total	Int. Total
Peak Hour Analysis From 04:00 PM to 05:45 PM - Peak 1 of 1																					
Peak Hour for Entire Intersection Begins at 04:00 PM																					
04:00 PM	0	2	0	0	2	0	1	0	2	3	0	1	0	**3**				**2**	**1**	**3**	12
04:15 PM	**2**					**1**	0	**1**									**1**	0	0	1	15
04:30 PM	2	**3**	0	**2**	**7**	0	**2**		**10**	**12**	0	**4**	**1**	1	**6**	0	0	2	0	2	**27**
04:45 PM	1	1	0	0	2	0	1	0	1	2	0	1	1	0	2	0	0	0	0	0	6
Total Volume	5	7	0	3	15	1	4	1	19	25	0	7	2	5	14	0	1	4	1	6	60
% App. Total	33.3	46.7	0	20		4	16	4	76		0	50	14.3	35.7		0	16.7	66.7	16.7		
PHF	.625	.583	.000	.375	.536	.250	.500	.250	.475	.521	.000	.438	.500	.417	.583	.000	.250	.500	.250	.500	.556

McMAHON TRANSPORTATION ENGINEERS & PLANNERS
120 Water Street, 4th Floor
Boston, MA 02109
p. 617-556-0020

N/S: Highland Avenue
E/W: West Street
City, State: Needham, MA
Client: LCB Senior Living

File Name : Highland at West PM
Site Code : 12042019
Start Date : 12/4/2019
Page No : 1

Groups Printed- Bikes by Direction

	Highland Avenue From North					West Street From East					Highland Avenue From South					West Street From West					
Start Time	Right	Thru	Left	Peds	App. Total	Right	Thru	Left	Peds	App. Total	Right	Thru	Left	Peds	App. Total	Right	Thru	Left	Peds	App. Total	Int. Total
04:00 PM	0	0	0	0	0	0	0	0	0	0	0	0	0	0	0	0	0	0	0	0	0
04:15 PM	0	0	0	0	0	0	0	0	0	0	0	0	0	0	0	0	0	0	0	0	0
04:30 PM	0	0	0	0	0	0	0	0	0	0	0	0	0	0	0	0	0	0	0	0	0
04:45 PM	0	0	0	0	0	0	0	0	0	0	0	0	0	0	0	0	0	0	0	0	0
Total	0	0	0	0	0	0	0	0	0	0	0	0	0	0	0	0	0	0	0	0	0
05:00 PM	0	0	0	0	0	0	0	0	0	0	0	0	0	0	0	0	0	0	0	0	0
05:15 PM	0	0	0	0	0	0	0	0	0	0	0	0	0	0	0	0	0	0	0	0	0
05:30 PM	0	0	0	0	0	0	0	0	0	0	0	0	0	0	0	0	0	0	0	0	0
05:45 PM	0	0	0	0	0	0	0	0	0	0	0	0	0	0	0	0	0	0	0	0	0
Total	0	0	0	0	0	0	0	0	0	0	0	0	0	0	0	0	0	0	0	0	0
Grand Total	0	0	0	0	0	0	0	0	0	0	0	0	0	0	0	0	0	0	0	0	0
Apprch %	0	0	0	0		0	0	0	0		0	0	0	0		0	0	0	0		
Total %																					

	Highland Avenue From North					West Street From East					Highland Avenue From South					West Street From West					
Start Time	Right	Thru	Left	Peds	App. Total	Right	Thru	Left	Peds	App. Total	Right	Thru	Left	Peds	App. Total	Right	Thru	Left	Peds	App. Total	Int. Total
Peak Hour Analysis From 04:00 PM to 05:45 PM - Peak 1 of 1																					
Peak Hour for Entire Intersection Begins at 04:00 PM																					
04:00 PM	0	0	0	0	0	0	0	0	0	0	0	0	0	0	0	0	0	0	0	0	0
04:15 PM	0	0	0	0	0	0	0	0	0	0	0	0	0	0	0	0	0	0	0	0	0
04:30 PM	0	0	0	0	0	0	0	0	0	0	0	0	0	0	0	0	0	0	0	0	0
04:45 PM	0	0	0	0	0	0	0	0	0	0	0	0	0	0	0	0	0	0	0	0	0
Total Volume	0	0	0	0	0	0	0	0	0	0	0	0	0	0	0	0	0	0	0	0	0
% App. Total	0	0	0	0		0	0	0	0		0	0	0	0		0	0	0	0		
PHF	.000	.000	.000	.000	.000	.000	.000	.000	.000	.000	.000	.000	.000	.000	.000	.000	.000	.000	.000	.000	.000

PDI File #: **218064 D**
Location: **N: Highland Avenue S: Highland Avenue**
Location: **E: Hunnewell Street W: Hunnewell Street**
City, State: **Needham, MA**
Client: **VHB/M. Duranleau**
Site Code: **15306.00**
Count Date: **Tuesday, July 13, 2021**
Start Time: **7:00 AM**
End Time: **9:00 AM**
Class:

PRECISION DATA INDUSTRIES, LLC
157 Washington Street, Suite 2
Hudson, MA 01749
Office: 508-875-0100 Fax: 508-875-0118

Cars and Heavy Vehicles (Combined)

	Highland Avenue from North					Hunnewell Street from East					Highland Avenue from South					Hunnewell Street from West					
	Right	Thru	Left	U-Turn	Total	Right	Thru	Left	U-Turn	Total	Right	Thru	Left	U-Turn	Total	Right	Thru	Left	U-Turn	Total	Total
7:00 AM	8	56	2	0	66	2	2	1	0	5	0	46	0	0	46	7	1	10	0	18	135
7:15 AM	12	78	4	0	94	5	4	0	0	9	1	63	8	0	72	17	8	8	0	33	208
7:30 AM	10	100	2	0	112	9	2	2	0	13	0	90	9	0	99	8	7	7	0	22	246
7:45 AM	16	105	1	0	122	4	12	0	0	16	1	79	12	0	92	18	8	5	0	31	261
Total	46	339	9	0	394	20	20	3	0	43	2	278	29	0	309	50	24	30	0	104	850
8:00 AM	19	112	3	0	134	7	8	0	0	15	4	83	14	0	101	18	10	7	0	35	285
8:15 AM	15	109	2	0	126	3	14	2	0	19	4	84	17	0	105	5	19	10	0	34	284
8:30 AM	14	119	3	0	136	0	13	1	0	14	10	84	9	0	103	25	13	12	0	50	303
8:45 AM	14	118	3	0	135	6	15	2	0	23	7	109	14	0	130	17	12	6	0	35	323
Total	62	458	11	0	531	16	50	5	0	71	25	360	54	0	439	65	54	35	0	154	1195
Grand Total	108	797	20	0	925	36	70	8	0	114	27	638	83	0	748	115	78	65	0	258	2045
Approach %	11.7	86.2	2.2	0.0		31.6	61.4	7.0	0.0		3.6	85.3	11.1	0.0		44.6	30.2	25.2	0.0		
Total %	5.3	39.0	1.0	0.0	45.2	1.8	3.4	0.4	0.0	5.6	1.3	31.2	4.1	0.0	36.6	5.6	3.8	3.2	0.0	12.6	
Exiting Leg Total					739					125					920					261	2045
Cars	102	756	20	0	878	31	67	8	0	106	27	606	76	0	709	107	74	58	0	239	1932
% Cars	94.4	94.9	100.0	0.0	94.9	86.1	95.7	100.0	0.0	93.0	100.0	95.0	91.6	0.0	94.8	93.0	94.9	89.2	0.0	92.6	94.5
Exiting Leg Total					695					121					871					245	1932
Heavy Vehicles	6	41	0	0	47	5	3	0	0	8	0	32	7	0	39	8	4	7	0	19	113
% Heavy Vehicles	5.6	5.1	0.0	0.0	5.1	13.9	4.3	0.0	0.0	7.0	0.0	5.0	8.4	0.0	5.2	7.0	5.1	10.8	0.0	7.4	5.5
Exiting Leg Total					44					4					49					16	113

Peak Hour Analysis from 07:00 AM to 09:00 AM begins at:

8:00 AM	Highland Avenue from North					Hunnewell Street from East					Highland Avenue from South					Hunnewell Street from West					
	Right	Thru	Left	U-Turn	Total	Right	Thru	Left	U-Turn	Total	Right	Thru	Left	U-Turn	Total	Right	Thru	Left	U-Turn	Total	Total
8:00 AM	19	112	3	0	134	7	8	0	0	15	4	83	14	0	101	18	10	7	0	35	285
8:15 AM	15	109	2	0	126	3	14	2	0	19	4	84	17	0	105	5	19	10	0	34	284
8:30 AM	14	119	3	0	136	0	13	1	0	14	10	84	9	0	103	25	13	12	0	50	303
8:45 AM	14	118	3	0	135	6	15	2	0	23	7	109	14	0	130	17	12	6	0	35	323
Total Volume	62	458	11	0	531	16	50	5	0	71	25	360	54	0	439	65	54	35	0	154	1195
% Approach Total	11.7	86.3	2.1	0.0		22.5	70.4	7.0	0.0		5.7	82.0	12.3	0.0		42.2	35.1	22.7	0.0		
PHF	0.816	0.962	0.917	0.000	0.976	0.571	0.833	0.625	0.000	0.772	0.625	0.826	0.794	0.000	0.844	0.650	0.711	0.729	0.000	0.770	0.925
Cars	60	436	11	0	507	16	49	5	0	70	25	344	49	0	418	62	53	32	0	147	1142
Cars %	96.8	95.2	100.0	0.0	95.5	100.0	98.0	100.0	0.0	98.6	100.0	95.6	90.7	0.0	95.2	95.4	98.1	91.4	0.0	95.5	95.6
Heavy Vehicles	2	22	0	0	24	0	1	0	0	1	0	16	5	0	21	3	1	3	0	7	53
Heavy Vehicles %	3.2	4.8	0.0	0.0	4.5	0.0	2.0	0.0	0.0	1.4	0.0	4.4	9.3	0.0	4.8	4.6	1.9	8.6	0.0	4.5	4.4
Cars Enter Leg	60	436	11	0	507	16	49	5	0	70	25	344	49	0	418	62	53	32	0	147	1142
Heavy Enter Leg	2	22	0	0	24	0	1	0	0	1	0	16	5	0	21	3	1	3	0	7	53
Total Entering Leg	62	458	11	0	531	16	50	5	0	71	25	360	54	0	439	65	54	35	0	154	1195
Cars Exiting Leg					392					89					503					158	1142
Heavy Exiting Leg					19					1					25					8	53
Total Exiting Leg					411					90					528					166	1195

PDI File #: **218064 D**
Location: **N: Highland Avenue S: Highland Avenue**
Location: **E: Hunnewell Street W: Hunnewell Street**
City, State: **Needham, MA**
Client: **VHB/M. Duranleau**
Site Code: **15306.00**
Count Date: **Tuesday, July 13, 2021**
Start Time: **7:00 AM**
End Time: **9:00 AM**
Class:

PRECISION DATA INDUSTRIES, LLC
157 Washington Street, Suite 2
Hudson, MA 01749
Office: 508-875-0100 Fax: 508-875-0118

Cars

	Highland Avenue from North					Hunnewell Street from East					Highland Avenue from South					Hunnewell Street from West					
	Right	Thru	Left	U-Turn	Total	Right	Thru	Left	U-Turn	Total	Right	Thru	Left	U-Turn	Total	Right	Thru	Left	U-Turn	Total	Total
7:00 AM	8	50	2	0	60	2	2	1	0	5	0	44	0	0	44	6	1	8	0	15	124
7:15 AM	11	74	4	0	89	5	3	0	0	8	1	54	7	0	62	15	6	8	0	29	188
7:30 AM	10	95	2	0	107	4	2	2	0	8	0	89	8	0	97	7	6	6	0	19	231
7:45 AM	13	101	1	0	115	4	11	0	0	15	1	75	12	0	88	17	8	4	0	29	247
Total	42	320	9	0	371	15	18	3	0	36	2	262	27	0	291	45	21	26	0	92	790
8:00 AM	18	105	3	0	126	7	8	0	0	15	4	80	13	0	97	16	9	7	0	32	270
8:15 AM	15	104	2	0	121	3	14	2	0	19	4	79	15	0	98	5	19	7	0	31	269
8:30 AM	14	116	3	0	133	0	13	1	0	14	10	81	7	0	98	24	13	12	0	49	294
8:45 AM	13	111	3	0	127	6	14	2	0	22	7	104	14	0	125	17	12	6	0	35	309
Total	60	436	11	0	507	16	49	5	0	70	25	344	49	0	418	62	53	32	0	147	1142
Grand Total	102	756	20	0	878	31	67	8	0	106	27	606	76	0	709	107	74	58	0	239	1932
Approach %	11.6	86.1	2.3	0.0		29.2	63.2	7.5	0.0		3.8	85.5	10.7	0.0		44.8	31.0	24.3	0.0		
Total %	5.3	39.1	1.0	0.0	45.4	1.6	3.5	0.4	0.0	5.5	1.4	31.4	3.9	0.0	36.7	5.5	3.8	3.0	0.0	12.4	
Exiting Leg Total					695					121					871					245	1932

Peak Hour Analysis from 07:00 AM to 09:00 AM begins at:

8:00 AM	Highland Avenue from North					Hunnewell Street from East					Highland Avenue from South					Hunnewell Street from West					
	Right	Thru	Left	U-Turn	Total	Right	Thru	Left	U-Turn	Total	Right	Thru	Left	U-Turn	Total	Right	Thru	Left	U-Turn	Total	Total
8:00 AM	18	105	3	0	126	7	8	0	0	15	4	80	13	0	97	16	9	7	0	32	270
8:15 AM	15	104	2	0	121	3	14	2	0	19	4	79	15	0	98	5	19	7	0	31	269
8:30 AM	14	116	3	0	133	0	13	1	0	14	10	81	7	0	98	24	13	12	0	49	294
8:45 AM	13	111	3	0	127	6	14	2	0	22	7	104	14	0	125	17	12	6	0	35	309
Total Volume	60	436	11	0	507	16	49	5	0	70	25	344	49	0	418	62	53	32	0	147	1142
% Approach Total	11.8	86.0	2.2	0.0		22.9	70.0	7.1	0.0		6.0	82.3	11.7	0.0		42.2	36.1	21.8	0.0		
PHF	0.833	0.940	0.917	0.000	0.953	0.571	0.875	0.625	0.000	0.795	0.625	0.827	0.817	0.000	0.836	0.646	0.697	0.667	0.000	0.750	0.924
Entering Leg	60	436	11	0	507	16	49	5	0	70	25	344	49	0	418	62	53	32	0	147	1142
Exiting Leg					392					89					503					158	1142
Total					899					159					921					305	2284

PDI File #: **218064 D**
Location: **N: Highland Avenue S: Highland Avenue**
Location: **E: Hunnewell Street W: Hunnewell Street**
City, State: **Needham, MA**
Client: **VHB/M. Duranleau**
Site Code: **15306.00**
Count Date: **Tuesday, July 13, 2021**
Start Time: **7:00 AM**
End Time: **9:00 AM**
Class:

PRECISION DATA INDUSTRIES, LLC
157 Washington Street, Suite 2
Hudson, MA 01749
Office: 508-875-0100 Fax: 508-875-0118

Heavy Vehicles-Combined (Buses, Single-Unit Trucks, Articulated Trucks)

	Highland Avenue from North					Hunnewell Street from East					Highland Avenue from South					Hunnewell Street from West					
	Right	Thru	Left	U-Turn	Total	Right	Thru	Left	U-Turn	Total	Right	Thru	Left	U-Turn	Total	Right	Thru	Left	U-Turn	Total	Total
7:00 AM	0	6	0	0	6	0	0	0	0	0	0	2	0	0	2	1	0	2	0	3	11
7:15 AM	1	4	0	0	5	0	1	0	0	1	0	9	1	0	10	2	2	0	0	4	20
7:30 AM	0	5	0	0	5	5	0	0	0	5	0	1	1	0	2	1	1	1	0	3	15
7:45 AM	3	4	0	0	7	0	1	0	0	1	0	4	0	0	4	1	0	1	0	2	14
Total	4	19	0	0	23	5	2	0	0	7	0	16	2	0	18	5	3	4	0	12	60
8:00 AM	1	7	0	0	8	0	0	0	0	0	0	3	1	0	4	2	1	0	0	3	15
8:15 AM	0	5	0	0	5	0	0	0	0	0	0	5	2	0	7	0	0	3	0	3	15
8:30 AM	0	3	0	0	3	0	0	0	0	0	0	3	2	0	5	1	0	0	0	1	9
8:45 AM	1	7	0	0	8	0	1	0	0	1	0	5	0	0	5	0	0	0	0	0	14
Total	2	22	0	0	24	0	1	0	0	1	0	16	5	0	21	3	1	3	0	7	53
Grand Total	6	41	0	0	47	5	3	0	0	8	0	32	7	0	39	8	4	7	0	19	113
Approach %	12.8	87.2	0.0	0.0		62.5	37.5	0.0	0.0		0.0	82.1	17.9	0.0		42.1	21.1	36.8	0.0		
Total %	5.3	36.3	0.0	0.0	41.6	4.4	2.7	0.0	0.0	7.1	0.0	28.3	6.2	0.0	34.5	7.1	3.5	6.2	0.0	16.8	
Exiting Leg Total					44					4					49					16	113
Buses	0	0	0	0	0	0	0	0	0	0	0	1	3	0	4	4	0	0	0	4	8
% Buses	0.0	0.0	0.0	0.0	0.0	0.0	0.0	0.0	0.0	0.0	0.0	3.1	42.9	0.0	10.3	50.0	0.0	0.0	0.0	21.1	7.1
Exiting Leg Total					1					0					4					3	8
Single-Unit Trucks	4	37	0	0	41	5	3	0	0	8	0	28	4	0	32	3	4	6	0	13	94
% Single-Unit	66.7	90.2	0.0	0.0	87.2	100.0	100.0	0.0	0.0	100.0	0.0	87.5	57.1	0.0	82.1	37.5	100.0	85.7	0.0	68.4	83.2
Exiting Leg Total					39					4					40					11	94
Articulated Trucks	2	4	0	0	6	0	0	0	0	0	0	3	0	0	3	1	0	1	0	2	11
% Articulated	33.3	9.8	0.0	0.0	12.8	0.0	0.0	0.0	0.0	0.0	0.0	9.4	0.0	0.0	7.7	12.5	0.0	14.3	0.0	10.5	9.7
Exiting Leg Total					4					0					5					2	11

Peak Hour Analysis from 07:00 AM to 09:00 AM begins at:

7:15 AM	Highland Avenue from North					Hunnewell Street from East					Highland Avenue from South					Hunnewell Street from West					
	Right	Thru	Left	U-Turn	Total	Right	Thru	Left	U-Turn	Total	Right	Thru	Left	U-Turn	Total	Right	Thru	Left	U-Turn	Total	Total
7:15 AM	1	4	0	0	5	0	1	0	0	1	0	9	1	0	10	2	2	0	0	4	20
7:30 AM	0	5	0	0	5	5	0	0	0	5	0	1	1	0	2	1	1	1	0	3	15
7:45 AM	3	4	0	0	7	0	1	0	0	1	0	4	0	0	4	1	0	1	0	2	14
8:00 AM	1	7	0	0	8	0	0	0	0	0	0	3	1	0	4	2	1	0	0	3	15
Total Volume	5	20	0	0	25	5	2	0	0	7	0	17	3	0	20	6	4	2	0	12	64
% Approach Total	20.0	80.0	0.0	0.0		71.4	28.6	0.0	0.0		0.0	85.0	15.0	0.0		50.0	33.3	16.7	0.0		
PHF	0.417	0.714	0.000	0.000	0.781	0.250	0.500	0.000	0.000	0.350	0.000	0.472	0.750	0.000	0.500	0.750	0.500	0.500	0.000	0.750	0.800
Buses	0	0	0	0	0	0	0	0	0	0	0	0	2	0	2	2	0	0	0	2	4
Buses %	0.0	0.0	0.0	0.0	0.0	0.0	0.0	0.0	0.0	0.0	0.0	0.0	66.7	0.0	10.0	33.3	0.0	0.0	0.0	16.7	6.3
Single-Unit Trucks	4	19	0	0	23	5	2	0	0	7	0	14	1	0	15	3	4	1	0	8	53
Single-Unit %	80.0	95.0	0.0	0.0	92.0	100.0	100.0	0.0	0.0	100.0	0.0	82.4	33.3	0.0	75.0	50.0	100.0	50.0	0.0	66.7	82.8
Articulated Trucks	1	1	0	0	2	0	0	0	0	0	0	3	0	0	3	1	0	1	0	2	7
Articulated %	20.0	5.0	0.0	0.0	8.0	0.0	0.0	0.0	0.0	0.0	0.0	17.6	0.0	0.0	15.0	16.7	0.0	50.0	0.0	16.7	10.9
Buses	0	0	0	0	0	0	0	0	0	0	0	0	2	0	2	2	0	0	0	2	4
Single-Unit Trucks	4	19	0	0	23	5	2	0	0	7	0	14	1	0	15	3	4	1	0	8	53
Articulated Trucks	1	1	0	0	2	0	0	0	0	0	0	3	0	0	3	1	0	1	0	2	7
Total Entering Leg	5	20	0	0	25	5	2	0	0	7	0	17	3	0	20	6	4	2	0	12	64
Buses					0					0					2					2	4
Single-Unit Trucks					20					4					22					7	53
Articulated Trucks					4					0					2					1	7
Total Exiting Leg					24					4					26					10	64

PDI File #: **218064 D**
Location: **N: Highland Avenue S: Highland Avenue**
Location: **E: Hunnewell Street W: Hunnewell Street**
City, State: **Needham, MA**
Client: **VHB/M. Duranleau**
Site Code: **15306.00**
Count Date: **Tuesday, July 13, 2021**
Start Time: **7:00 AM**
End Time: **9:00 AM**
Class:

PRECISION DATA INDUSTRIES, LLC
157 Washington Street, Suite 2
Hudson, MA 01749
Office: 508-875-0100 Fax: 508-875-0118

Buses

	Highland Avenue from North					Hunnewell Street from East					Highland Avenue from South					Hunnewell Street from West					
	Right	Thru	Left	U-Turn	Total	Right	Thru	Left	U-Turn	Total	Right	Thru	Left	U-Turn	Total	Right	Thru	Left	U-Turn	Total	Total
7:00 AM	0	0	0	0	0	0	0	0	0	0	0	0	0	0	0	1	0	0	0	1	1
7:15 AM	0	0	0	0	0	0	0	0	0	0	0	0	1	0	1	1	0	0	0	1	2
7:30 AM	0	0	0	0	0	0	0	0	0	0	0	0	0	0	0	0	0	0	0	0	0
7:45 AM	0	0	0	0	0	0	0	0	0	0	0	0	0	0	0	0	0	0	0	0	0
Total	0	0	0	0	0	0	0	0	0	0	0	0	1	0	1	2	0	0	0	2	3
8:00 AM	0	0	0	0	0	0	0	0	0	0	0	0	1	0	1	1	0	0	0	1	2
8:15 AM	0	0	0	0	0	0	0	0	0	0	0	0	0	0	0	0	0	0	0	0	0
8:30 AM	0	0	0	0	0	0	0	0	0	0	0	0	1	0	1	1	0	0	0	1	2
8:45 AM	0	0	0	0	0	0	0	0	0	0	0	1	0	0	1	0	0	0	0	0	1
Total	0	0	0	0	0	0	0	0	0	0	0	1	2	0	3	2	0	0	0	2	5
Grand Total	0	0	0	0	0	0	0	0	0	0	0	1	3	0	4	4	0	0	0	4	8
Approach %	0.0	0.0	0.0	0.0		0.0	0.0	0.0	0.0		0.0	25.0	75.0	0.0		100.0	0.0	0.0	0.0		
Total %	0.0	0.0	0.0	0.0	0.0	0.0	0.0	0.0	0.0	0.0	0.0	12.5	37.5	0.0	50.0	50.0	0.0	0.0	0.0	50.0	
Exiting Leg Total					1					0					4					3	8

Peak Hour Analysis from 07:00 AM to 09:00 AM begins at:

8:00 AM	Highland Avenue from North					Hunnewell Street from East					Highland Avenue from South					Hunnewell Street from West					
	Right	Thru	Left	U-Turn	Total	Right	Thru	Left	U-Turn	Total	Right	Thru	Left	U-Turn	Total	Right	Thru	Left	U-Turn	Total	Total
8:00 AM	0	0	0	0	0	0	0	0	0	0	0	0	1	0	1	1	0	0	0	1	2
8:15 AM	0	0	0	0	0	0	0	0	0	0	0	0	0	0	0	0	0	0	0	0	0
8:30 AM	0	0	0	0	0	0	0	0	0	0	0	0	1	0	1	1	0	0	0	1	2
8:45 AM	0	0	0	0	0	0	0	0	0	0	0	1	0	0	1	0	0	0	0	0	1
Total Volume	0	0	0	0	0	0	0	0	0	0	0	1	2	0	3	2	0	0	0	2	5
% Approach Total	0.0	0.0	0.0	0.0		0.0	0.0	0.0	0.0		0.0	33.3	66.7	0.0		100.0	0.0	0.0	0.0		
PHF	0.000	0.000	0.000	0.000	0.000	0.000	0.000	0.000	0.000	0.000	0.000	0.250	0.500	0.000	0.750	0.500	0.000	0.000	0.000	0.500	0.625
Entering Leg	0	0	0	0	0	0	0	0	0	0	0	1	2	0	3	2	0	0	0	2	5
Exiting Leg					1					0					2					2	5
Total					1					0					5					4	10

PDI File #: **218064 D**
Location: **N: Highland Avenue S: Highland Avenue**
Location: **E: Hunnewell Street W: Hunnewell Street**
City, State: **Needham, MA**
Client: **VHB/M. Duranleau**
Site Code: **15306.00**
Count Date: **Tuesday, July 13, 2021**
Start Time: **7:00 AM**
End Time: **9:00 AM**
Class:

PRECISION DATA INDUSTRIES, LLC
157 Washington Street, Suite 2
Hudson, MA 01749
Office: 508-875-0100 Fax: 508-875-0118

Single-Unit Trucks

	Highland Avenue from North					Hunnewell Street from East					Highland Avenue from South					Hunnewell Street from West					
	Right	Thru	Left	U-Turn	Total	Right	Thru	Left	U-Turn	Total	Right	Thru	Left	U-Turn	Total	Right	Thru	Left	U-Turn	Total	Total
7:00 AM	0	5	0	0	5	0	0	0	0	0	0	2	0	0	2	0	0	2	0	2	9
7:15 AM	1	4	0	0	5	0	1	0	0	1	0	8	0	0	8	1	2	0	0	3	17
7:30 AM	0	5	0	0	5	5	0	0	0	5	0	1	1	0	2	0	1	1	0	2	14
7:45 AM	2	4	0	0	6	0	1	0	0	1	0	2	0	0	2	1	0	0	0	1	10
Total	3	18	0	0	21	5	2	0	0	7	0	13	1	0	14	2	3	3	0	8	50
8:00 AM	1	6	0	0	7	0	0	0	0	0	0	3	0	0	3	1	1	0	0	2	12
8:15 AM	0	4	0	0	4	0	0	0	0	0	0	5	2	0	7	0	0	3	0	3	14
8:30 AM	0	3	0	0	3	0	0	0	0	0	0	3	1	0	4	0	0	0	0	0	7
8:45 AM	0	6	0	0	6	0	1	0	0	1	0	4	0	0	4	0	0	0	0	0	11
Total	1	19	0	0	20	0	1	0	0	1	0	15	3	0	18	1	1	3	0	5	44
Grand Total	4	37	0	0	41	5	3	0	0	8	0	28	4	0	32	3	4	6	0	13	94
Approach %	9.8	90.2	0.0	0.0		62.5	37.5	0.0	0.0		0.0	87.5	12.5	0.0		23.1	30.8	46.2	0.0		
Total %	4.3	39.4	0.0	0.0	43.6	5.3	3.2	0.0	0.0	8.5	0.0	29.8	4.3	0.0	34.0	3.2	4.3	6.4	0.0	13.8	
Exiting Leg Total					39					4					40					11	94

Peak Hour Analysis from 07:00 AM to 09:00 AM begins at:

7:15 AM	Highland Avenue from North					Hunnewell Street from East					Highland Avenue from South					Hunnewell Street from West					
	Right	Thru	Left	U-Turn	Total	Right	Thru	Left	U-Turn	Total	Right	Thru	Left	U-Turn	Total	Right	Thru	Left	U-Turn	Total	Total
7:15 AM	1	4	0	0	5	0	1	0	0	1	0	8	0	0	8	1	2	0	0	3	17
7:30 AM	0	5	0	0	5	5	0	0	0	5	0	1	1	0	2	0	1	1	0	2	14
7:45 AM	2	4	0	0	6	0	1	0	0	1	0	2	0	0	2	1	0	0	0	1	10
8:00 AM	1	6	0	0	7	0	0	0	0	0	0	3	0	0	3	1	1	0	0	2	12
Total Volume	4	19	0	0	23	5	2	0	0	7	0	14	1	0	15	3	4	1	0	8	53
% Approach Total	17.4	82.6	0.0	0.0		71.4	28.6	0.0	0.0		0.0	93.3	6.7	0.0		37.5	50.0	12.5	0.0		
PHF	0.500	0.792	0.000	0.000	0.821	0.250	0.500	0.000	0.000	0.350	0.000	0.438	0.250	0.000	0.469	0.750	0.500	0.250	0.000	0.667	0.779
Entering Leg	4	19	0	0	23	5	2	0	0	7	0	14	1	0	15	3	4	1	0	8	53
Exiting Leg					20					4					22					7	53
Total					43					11					37					15	106

PDI File #: **218064 D**
Location: **N: Highland Avenue S: Highland Avenue**
Location: **E: Hunnewell Street W: Hunnewell Street**
City, State: **Needham, MA**
Client: **VHB/M. Duranleau**
Site Code: **15306.00**
Count Date: **Tuesday, July 13, 2021**
Start Time: **7:00 AM**
End Time: **9:00 AM**
Class:

PRECISION DATA INDUSTRIES, LLC
157 Washington Street, Suite 2
Hudson, MA 01749
Office: 508-875-0100 Fax: 508-875-0118

Articulated Trucks

	Highland Avenue from North					Hunnewell Street from East					Highland Avenue from South					Hunnewell Street from West					
	Right	Thru	Left	U-Turn	Total	Right	Thru	Left	U-Turn	Total	Right	Thru	Left	U-Turn	Total	Right	Thru	Left	U-Turn	Total	Total
7:00 AM	0	1	0	0	1	0	0	0	0	0	0	0	0	0	0	0	0	0	0	0	1
7:15 AM	0	0	0	0	0	0	0	0	0	0	0	1	0	0	1	0	0	0	0	0	1
7:30 AM	0	0	0	0	0	0	0	0	0	0	0	0	0	0	0	1	0	0	0	1	1
7:45 AM	1	0	0	0	1	0	0	0	0	0	0	2	0	0	2	0	0	1	0	1	4
Total	1	1	0	0	2	0	0	0	0	0	0	3	0	0	3	1	0	1	0	2	7
8:00 AM	0	1	0	0	1	0	0	0	0	0	0	0	0	0	0	0	0	0	0	0	1
8:15 AM	0	1	0	0	1	0	0	0	0	0	0	0	0	0	0	0	0	0	0	0	1
8:30 AM	0	0	0	0	0	0	0	0	0	0	0	0	0	0	0	0	0	0	0	0	0
8:45 AM	1	1	0	0	2	0	0	0	0	0	0	0	0	0	0	0	0	0	0	0	2
Total	1	3	0	0	4	0	0	0	0	0	0	0	0	0	0	0	0	0	0	0	4
Grand Total	2	4	0	0	6	0	0	0	0	0	0	3	0	0	3	1	0	1	0	2	11
Approach %	33.3	66.7	0.0	0.0		0.0	0.0	0.0	0.0		0.0	100.0	0.0	0.0		50.0	0.0	50.0	0.0		
Total %	18.2	36.4	0.0	0.0	54.5	0.0	0.0	0.0	0.0	0.0	0.0	27.3	0.0	0.0	27.3	9.1	0.0	9.1	0.0	18.2	
Exiting Leg Total					4					0					5					2	11

Peak Hour Analysis from 07:00 AM to 09:00 AM begins at:

7:00 AM	Highland Avenue from North					Hunnewell Street from East					Highland Avenue from South					Hunnewell Street from West					
	Right	Thru	Left	U-Turn	Total	Right	Thru	Left	U-Turn	Total	Right	Thru	Left	U-Turn	Total	Right	Thru	Left	U-Turn	Total	Total
7:00 AM	0	1	0	0	1	0	0	0	0	0	0	0	0	0	0	0	0	0	0	0	1
7:15 AM	0	0	0	0	0	0	0	0	0	0	0	1	0	0	1	0	0	0	0	0	1
7:30 AM	0	0	0	0	0	0	0	0	0	0	0	0	0	0	0	1	0	0	0	1	1
7:45 AM	1	0	0	0	1	0	0	0	0	0	0	2	0	0	2	0	0	1	0	1	4
Total Volume	1	1	0	0	2	0	0	0	0	0	0	3	0	0	3	1	0	1	0	2	7
% Approach Total	50.0	50.0	0.0	0.0		0.0	0.0	0.0	0.0		0.0	100.0	0.0	0.0		50.0	0.0	50.0	0.0		
PHF	0.250	0.250	0.000	0.000	0.500	0.000	0.000	0.000	0.000	0.000	0.000	0.375	0.000	0.000	0.375	0.250	0.000	0.250	0.000	0.500	0.438
Entering Leg	1	1	0	0	2	0	0	0	0	0	0	3	0	0	3	1	0	1	0	2	7
Exiting Leg					4					0					2					1	7
Total					6					0					5					3	14

PDI File #: **218064 D**
Location: **N: Highland Avenue S: Highland Avenue**
Location: **E: Hunnewell Street W: Hunnewell Street**
City, State: **Needham, MA**
Client: **VHB/M. Duranleau**
Site Code: **15306.00**
Count Date: **Tuesday, July 13, 2021**
Start Time: **7:00 AM**
End Time: **9:00 AM**
Class:

PRECISION DATA INDUSTRIES, LLC
157 Washington Street, Suite 2
Hudson, MA 01749
Office: 508-875-0100 Fax: 508-875-0118

Bicycles (on Roadway and Crosswalks)

	Highland Avenue from North							Hunnewell Street from East							Highland Avenue from South							Hunnewell Street from West							
	Right	Thru	Left	U-Turn	CW-EB	CW-WB	Total	Right	Thru	Left	U-Turn	CW-SB	CW-NB	Total	Right	Thru	Left	U-Turn	CW-WB	CW-EB	Total	Right	Thru	Left	U-Turn	CW-NB	CW-SB	Total	Total
7:00 AM	0	0	0	0	0	0	0	0	0	0	0	0	0	0	0	0	0	0	0	0	0	0	0	0	0	0	0	0	0
7:15 AM	0	0	0	0	0	0	0	0	0	0	0	0	0	0	0	0	0	0	0	0	0	0	0	0	0	0	0	0	0
7:30 AM	0	0	0	0	0	0	0	0	0	0	0	0	0	0	0	0	0	0	0	0	0	0	0	0	0	0	0	0	0
7:45 AM	0	0	0	0	0	0	0	0	0	0	0	0	0	0	0	0	0	0	0	0	0	0	0	0	0	0	0	0	0
Total	0	0	0	0	0	0	0	0	0	0	0	0	0	0	0	0	0	0	0	0	0	0	0	0	0	0	0	0	0
8:00 AM	0	0	0	0	0	0	0	0	0	0	0	0	0	0	0	0	0	0	0	0	0	0	0	0	0	0	0	0	0
8:15 AM	0	0	0	0	0	0	0	0	0	0	0	0	0	0	0	0	0	0	0	0	0	0	0	0	0	0	0	0	0
8:30 AM	0	0	0	0	0	0	0	0	0	0	0	0	0	0	0	0	0	0	0	0	0	0	0	0	0	0	0	0	0
8:45 AM	0	0	0	0	0	0	0	1	0	0	0	0	1	2	0	0	0	0	0	0	0	0	0	0	0	0	0	0	2
Total	0	0	0	0	0	0	0	1	0	0	0	0	1	2	0	0	0	0	0	0	0	0	0	0	0	0	0	0	2
Grand Total	0	0	0	0	0	0	0	1	0	0	0	0	1	2	0	0	0	0	0	0	0	0	0	0	0	0	0	0	2
Approach %	0.0	0.0	0.0	0.0	0.0	0.0		50.0	0.0	0.0	0.0	0.0	50.0		0.0	0.0	0.0	0.0	0.0	0.0		0.0	0.0	0.0	0.0	0.0	0.0		
Total %	0.0	0.0	0.0	0.0	0.0	0.0	0.0	50.0	0.0	0.0	0.0	0.0	50.0	100.0	0.0	0.0	0.0	0.0	0.0	0.0	0.0	0.0	0.0	0.0	0.0	0.0	0.0	0.0	
Exiting Leg Total							1							1							0							0	2

Peak Hour Analysis from 07:00 AM to 09:00 AM begins at:

8:00 AM	Highland Avenue from North							Hunnewell Street from East							Highland Avenue from South							Hunnewell Street from West							
	Right	Thru	Left	U-Turn	CW-EB	CW-WB	Total	Right	Thru	Left	U-Turn	CW-SB	CW-NB	Total	Right	Thru	Left	U-Turn	CW-WB	CW-EB	Total	Right	Thru	Left	U-Turn	CW-NB	CW-SB	Total	Total
8:00 AM	0	0	0	0	0	0	0	0	0	0	0	0	0	0	0	0	0	0	0	0	0	0	0	0	0	0	0	0	0
8:15 AM	0	0	0	0	0	0	0	0	0	0	0	0	0	0	0	0	0	0	0	0	0	0	0	0	0	0	0	0	0
8:30 AM	0	0	0	0	0	0	0	0	0	0	0	0	0	0	0	0	0	0	0	0	0	0	0	0	0	0	0	0	0
8:45 AM	0	0	0	0	0	0	0	1	0	0	0	0	1	2	0	0	0	0	0	0	0	0	0	0	0	0	0	0	2
Total Volume	0	0	0	0	0	0	0	1	0	0	0	0	1	2	0	0	0	0	0	0	0	0	0	0	0	0	0	0	2
% Approach Total	0.0	0.0	0.0	0.0	0.0	0.0		50.0	0.0	0.0	0.0	0.0	50.0		0.0	0.0	0.0	0.0	0.0	0.0		0.0	0.0	0.0	0.0	0.0	0.0		
PHF	0.000	0.000	0.000	0.000	0.000	0.000	0.000	0.250	0.000	0.000	0.000	0.000	0.250	0.250	0.000	0.000	0.000	0.000	0.000	0.000	0.000	0.000	0.000	0.000	0.000	0.000	0.000	0.000	0.250
Entering Leg	0	0	0	0	0	0	0	1	0	0	0	0	1	2	0	0	0	0	0	0	0	0	0	0	0	0	0	0	2
Exiting Leg							1							1							0							0	2
Total							1							3							0							0	4

PDI File #: **218064 D**
Location: **N: Highland Avenue S: Highland Avenue**
Location: **E: Hunnewell Street W: Hunnewell Street**
City, State: **Needham, MA**
Client: **VHB/M. Duranleau**
Site Code: **15306.00**
Count Date: **Tuesday, July 13, 2021**
Start Time: **7:00 AM**
End Time: **9:00 AM**
Class:

PRECISION DATA INDUSTRIES, LLC
157 Washington Street, Suite 2
Hudson, MA 01749
Office: 508-875-0100 Fax: 508-875-0118

Pedestrians

	Highland Avenue from North							Hunnewell Street from East							Highland Avenue from South							Hunnewell Street from West							
	Right	Thru	Left	U-Turn	CW-EB	CW-WB	Total	Right	Thru	Left	U-Turn	CW-SB	CW-NB	Total	Right	Thru	Left	U-Turn	CW-WB	CW-EB	Total	Right	Thru	Left	U-Turn	CW-NB	CW-SB	Total	Total
7:00 AM	0	0	0	0	1	0	1	0	0	0	0	1	0	1	0	0	0	0	0	0	0	0	0	0	0	0	0	0	2
7:15 AM	0	0	0	0	0	0	0	0	0	0	0	2	2	4	0	0	0	0	1	0	1	0	0	0	0	0	0	0	5
7:30 AM	0	0	0	0	1	1	2	0	0	0	0	1	1	2	0	0	0	0	0	0	0	0	0	0	0	1	0	1	5
7:45 AM	0	0	0	0	0	3	3	0	0	0	0	1	0	1	0	0	0	0	0	0	0	0	0	0	0	0	1	1	5
Total	0	0	0	0	2	4	6	0	0	0	0	5	3	8	0	0	0	0	1	0	1	0	0	0	0	1	1	2	17
8:00 AM	0	0	0	0	0	2	2	0	0	0	0	0	3	3	0	0	0	0	0	0	0	0	0	0	0	0	1	1	6
8:15 AM	0	0	0	0	0	3	3	0	0	0	0	0	0	0	0	0	0	0	0	0	0	0	0	0	0	1	1	2	5
8:30 AM	0	0	0	0	1	1	2	0	0	0	0	0	0	0	0	0	0	0	0	0	0	0	0	0	0	0	0	0	2
8:45 AM	0	0	0	0	0	1	1	0	0	0	0	0	1	1	0	0	0	0	0	0	0	0	0	0	0	1	0	1	3
Total	0	0	0	0	1	7	8	0	0	0	0	0	4	4	0	0	0	0	0	0	0	0	0	0	0	2	2	4	16
Grand Total	0	0	0	0	3	11	14	0	0	0	0	5	7	12	0	0	0	0	1	0	1	0	0	0	0	3	3	6	33
Approach %	0	0	0	0	21.4	78.6		0	0	0	0	41.7	58.3		0	0	0	0	100	0		0	0	0	0	50	50		
Total %	0	0	0	0	9.09	33.3	42.4	0	0	0	0	15.2	21.2	36.4	0	0	0	0	3.03	0	3.03	0	0	0	0	9.09	9.09	18.2	
Exiting Leg Total							14							12							1							6	33

Peak Hour Analysis from 07:00 AM to 09:00 AM begins at:

7:15 AM	Highland Avenue from North							Hunnewell Street from East							Highland Avenue from South							Hunnewell Street from West							
	Right	Thru	Left	U-Turn	CW-EB	CW-WB	Total	Right	Thru	Left	U-Turn	CW-SB	CW-NB	Total	Right	Thru	Left	U-Turn	CW-WB	CW-EB	Total	Right	Thru	Left	U-Turn	CW-NB	CW-SB	Total	Total
7:15 AM	0	0	0	0	0	0	0	0	0	0	0	2	2	4	0	0	0	0	1	0	1	0	0	0	0	0	0	0	5
7:30 AM	0	0	0	0	1	1	2	0	0	0	0	1	1	2	0	0	0	0	0	0	0	0	0	0	0	1	0	1	5
7:45 AM	0	0	0	0	0	3	3	0	0	0	0	1	0	1	0	0	0	0	0	0	0	0	0	0	0	0	1	1	5
8:00 AM	0	0	0	0	0	2	2	0	0	0	0	0	3	3	0	0	0	0	0	0	0	0	0	0	0	0	1	1	6
Total Volume	0	0	0	0	1	6	7	0	0	0	0	4	6	10	0	0	0	0	1	0	1	0	0	0	0	1	2	3	21
% Approach Total	0.0	0.0	0.0	0.0	14.3	85.7		0.0	0.0	0.0	0.0	40.0	60.0		0.0	0.0	0.0	0.0	100.0	0.0		0.0	0.0	0.0	0.0	33.3	66.7		
PHF	0.000	0.000	0.000	0.000	0.250	0.500	0.583	0.000	0.000	0.000	0.000	0.500	0.500	0.625	0.000	0.000	0.000	0.000	0.250	0.000	0.250	0.000	0.000	0.000	0.000	0.250	0.500	0.750	0.875
Entering Leg	0	0	0	0	1	6	7	0	0	0	0	4	6	10	0	0	0	0	1	0	1	0	0	0	0	1	2	3	21
Exiting Leg							7							10							1							3	21
Total							14							20							2							6	42

PDI File #: **218064 D**
Location: **N: Highland Avenue S: Highland Avenue**
Location: **E: Hunnewell Street W: Hunnewell Street**
City, State: **Needham, MA**
Client: **VHB/M. Duranleau**
Site Code: **15306.00**
Count Date: **Tuesday, July 13, 2021**
Start Time: **4:00 PM**
End Time: **6:00 PM**
Class:

PRECISION DATA INDUSTRIES, LLC
157 Washington Street, Suite 2
Hudson, MA 01749
Office: 508-875-0100 Fax: 508-875-0118

Cars and Heavy Vehicles (Combined)

	Highland Avenue from North					Hunnewell Street from East					Highland Avenue from South					Hunnewell Street from West					
	Right	Thru	Left	U-Turn	Total	Right	Thru	Left	U-Turn	Total	Right	Thru	Left	U-Turn	Total	Right	Thru	Left	U-Turn	Total	Total
4:00 PM	16	144	4	0	164	2	11	5	0	18	4	106	20	0	130	21	12	7	0	40	352
4:15 PM	9	127	5	0	141	2	10	1	0	13	9	69	14	0	92	15	18	9	0	42	288
4:30 PM	10	104	11	0	125	7	5	0	0	12	3	97	24	0	124	12	15	8	0	35	296
4:45 PM	12	112	5	0	129	4	10	0	0	14	5	95	17	0	117	14	8	9	0	31	291
Total	47	487	25	0	559	15	36	6	0	57	21	367	75	0	463	62	53	33	0	148	1227
5:00 PM	14	130	1	0	145	7	4	2	0	13	7	96	22	0	125	20	10	18	0	48	331
5:15 PM	13	130	5	0	148	1	11	0	0	12	2	106	18	0	126	19	15	8	0	42	328
5:30 PM	9	102	3	0	114	1	9	2	0	12	5	79	22	0	106	12	9	6	0	27	259
5:45 PM	8	113	1	0	122	4	7	1	0	12	2	72	13	0	87	21	9	10	0	40	261
Total	44	475	10	0	529	13	31	5	0	49	16	353	75	0	444	72	43	42	0	157	1179
Grand Total	91	962	35	0	1088	28	67	11	0	106	37	720	150	0	907	134	96	75	0	305	2406
Approach %	8.4	88.4	3.2	0.0		26.4	63.2	10.4	0.0		4.1	79.4	16.5	0.0		43.9	31.5	24.6	0.0		
Total %	3.8	40.0	1.5	0.0	45.2	1.2	2.8	0.5	0.0	4.4	1.5	29.9	6.2	0.0	37.7	5.6	4.0	3.1	0.0	12.7	
Exiting Leg Total					823					168					1107					308	2406
Cars	91	951	35	0	1077	27	65	10	0	102	37	702	147	0	886	130	93	74	0	297	2362
% Cars	100.0	98.9	100.0	0.0	99.0	96.4	97.0	90.9	0.0	96.2	100.0	97.5	98.0	0.0	97.7	97.0	96.9	98.7	0.0	97.4	98.2
Exiting Leg Total					803					165					1091					303	2362
Heavy Vehicles	0	11	0	0	11	1	2	1	0	4	0	18	3	0	21	4	3	1	0	8	44
% Heavy Vehicles	0.0	1.1	0.0	0.0	1.0	3.6	3.0	9.1	0.0	3.8	0.0	2.5	2.0	0.0	2.3	3.0	3.1	1.3	0.0	2.6	1.8
Exiting Leg Total					20					3					16					5	44

Peak Hour Analysis from 04:00 PM to 06:00 PM begins at:

4:30 PM	Highland Avenue from North					Hunnewell Street from East					Highland Avenue from South					Hunnewell Street from West					
	Right	Thru	Left	U-Turn	Total	Right	Thru	Left	U-Turn	Total	Right	Thru	Left	U-Turn	Total	Right	Thru	Left	U-Turn	Total	Total
4:30 PM	10	104	11	0	125	7	5	0	0	12	3	97	24	0	124	12	15	8	0	35	296
4:45 PM	12	112	5	0	129	4	10	0	0	14	5	95	17	0	117	14	8	9	0	31	291
5:00 PM	14	130	1	0	145	7	4	2	0	13	7	96	22	0	125	20	10	18	0	48	331
5:15 PM	13	130	5	0	148	1	11	0	0	12	2	106	18	0	126	19	15	8	0	42	328
Total Volume	49	476	22	0	547	19	30	2	0	51	17	394	81	0	492	65	48	43	0	156	1246
% Approach Total	9.0	87.0	4.0	0.0		37.3	58.8	3.9	0.0		3.5	80.1	16.5	0.0		41.7	30.8	27.6	0.0		
PHF	0.875	0.915	0.500	0.000	0.924	0.679	0.682	0.250	0.000	0.911	0.607	0.929	0.844	0.000	0.976	0.813	0.800	0.597	0.000	0.813	0.941
Cars	49	474	22	0	545	19	28	2	0	49	17	383	80	0	480	63	47	42	0	152	1226
Cars %	100.0	99.6	100.0	0.0	99.6	100.0	93.3	100.0	0.0	96.1	100.0	97.2	98.8	0.0	97.6	96.9	97.9	97.7	0.0	97.4	98.4
Heavy Vehicles	0	2	0	0	2	0	2	0	0	2	0	11	1	0	12	2	1	1	0	4	20
Heavy Vehicles %	0.0	0.4	0.0	0.0	0.4	0.0	6.7	0.0	0.0	3.9	0.0	2.8	1.2	0.0	2.4	3.1	2.1	2.3	0.0	2.6	1.6
Cars Enter Leg	49	474	22	0	545	19	28	2	0	49	17	383	80	0	480	63	47	42	0	152	1226
Heavy Enter Leg	0	2	0	0	2	0	2	0	0	2	0	11	1	0	12	2	1	1	0	4	20
Total Entering Leg	49	476	22	0	547	19	30	2	0	51	17	394	81	0	492	65	48	43	0	156	1246
Cars Exiting Leg					444					86					539					157	1226
Heavy Exiting Leg					12					1					4					3	20
Total Exiting Leg					456					87					543					160	1246

PDI File #: **218064 D**
Location: **N: Highland Avenue S: Highland Avenue**
Location: **E: Hunnewell Street W: Hunnewell Street**
City, State: **Needham, MA**
Client: **VHB/M. Duranleau**
Site Code: **15306.00**
Count Date: **Tuesday, July 13, 2021**
Start Time: **4:00 PM**
End Time: **6:00 PM**
Class:

PRECISION DATA INDUSTRIES, LLC
157 Washington Street, Suite 2
Hudson, MA 01749
Office: 508-875-0100 Fax: 508-875-0118

Cars

	Highland Avenue from North					Hunnewell Street from East					Highland Avenue from South					Hunnewell Street from West					
	Right	Thru	Left	U-Turn	Total	Right	Thru	Left	U-Turn	Total	Right	Thru	Left	U-Turn	Total	Right	Thru	Left	U-Turn	Total	Total
4:00 PM	16	139	4	0	159	2	11	5	0	18	4	102	19	0	125	21	11	7	0	39	341
4:15 PM	9	124	5	0	138	2	10	1	0	13	9	68	14	0	91	14	17	9	0	40	282
4:30 PM	10	104	11	0	125	7	5	0	0	12	3	93	24	0	120	12	15	7	0	34	291
4:45 PM	12	112	5	0	129	4	8	0	0	12	5	94	16	0	115	14	8	9	0	31	287
Total	47	479	25	0	551	15	34	6	0	55	21	357	73	0	451	61	51	32	0	144	1201
5:00 PM	14	130	1	0	145	7	4	2	0	13	7	91	22	0	120	19	10	18	0	47	325
5:15 PM	13	128	5	0	146	1	11	0	0	12	2	105	18	0	125	18	14	8	0	40	323
5:30 PM	9	102	3	0	114	1	9	1	0	11	5	79	21	0	105	11	9	6	0	26	256
5:45 PM	8	112	1	0	121	3	7	1	0	11	2	70	13	0	85	21	9	10	0	40	257
Total	44	472	10	0	526	12	31	4	0	47	16	345	74	0	435	69	42	42	0	153	1161
Grand Total	91	951	35	0	1077	27	65	10	0	102	37	702	147	0	886	130	93	74	0	297	2362
Approach %	8.4	88.3	3.2	0.0		26.5	63.7	9.8	0.0		4.2	79.2	16.6	0.0		43.8	31.3	24.9	0.0		
Total %	3.9	40.3	1.5	0.0	45.6	1.1	2.8	0.4	0.0	4.3	1.6	29.7	6.2	0.0	37.5	5.5	3.9	3.1	0.0	12.6	
Exiting Leg Total					803					165					1091					303	2362

Peak Hour Analysis from 04:00 PM to 06:00 PM begins at:

4:30 PM	Highland Avenue from North					Hunnewell Street from East					Highland Avenue from South					Hunnewell Street from West					
	Right	Thru	Left	U-Turn	Total	Right	Thru	Left	U-Turn	Total	Right	Thru	Left	U-Turn	Total	Right	Thru	Left	U-Turn	Total	Total
4:30 PM	10	104	11	0	125	7	5	0	0	12	3	93	24	0	120	12	15	7	0	34	291
4:45 PM	12	112	5	0	129	4	8	0	0	12	5	94	16	0	115	14	8	9	0	31	287
5:00 PM	14	130	1	0	145	7	4	2	0	13	7	91	22	0	120	19	10	18	0	47	325
5:15 PM	13	128	5	0	146	1	11	0	0	12	2	105	18	0	125	18	14	8	0	40	323
Total Volume	49	474	22	0	545	19	28	2	0	49	17	383	80	0	480	63	47	42	0	152	1226
% Approach Total	9.0	87.0	4.0	0.0		38.8	57.1	4.1	0.0		3.5	79.8	16.7	0.0		41.4	30.9	27.6	0.0		
PHF	0.875	0.912	0.500	0.000	0.933	0.679	0.636	0.250	0.000	0.942	0.607	0.912	0.833	0.000	0.960	0.829	0.783	0.583	0.000	0.809	0.943
Entering Leg	49	474	22	0	545	19	28	2	0	49	17	383	80	0	480	63	47	42	0	152	1226
Exiting Leg					444					86					539					157	1226
Total					989					135					1019					309	2452

PDI File #: **218064 D**
Location: **N: Highland Avenue S: Highland Avenue**
Location: **E: Hunnewell Street W: Hunnewell Street**
City, State: **Needham, MA**
Client: **VHB/M. Duranleau**
Site Code: **15306.00**
Count Date: **Tuesday, July 13, 2021**
Start Time: **4:00 PM**
End Time: **6:00 PM**

PRECISION DATA INDUSTRIES, LLC
157 Washington Street, Suite 2
Hudson, MA 01749
Office: 508-875-0100 Fax: 508-875-0118

Class: **Heavy Vehicles-Combined (Buses, Single-Unit Trucks, Articulated Trucks)**

	Highland Avenue from North					Hunnewell Street from East					Highland Avenue from South					Hunnewell Street from West					
	Right	Thru	Left	U-Turn	Total	Right	Thru	Left	U-Turn	Total	Right	Thru	Left	U-Turn	Total	Right	Thru	Left	U-Turn	Total	Total
4:00 PM	0	5	0	0	5	0	0	0	0	0	0	4	1	0	5	0	1	0	0	1	11
4:15 PM	0	3	0	0	3	0	0	0	0	0	0	1	0	0	1	1	1	0	0	2	6
4:30 PM	0	0	0	0	0	0	0	0	0	0	0	4	0	0	4	0	0	1	0	1	5
4:45 PM	0	0	0	0	0	0	2	0	0	2	0	1	1	0	2	0	0	0	0	0	4
Total	0	8	0	0	8	0	2	0	0	2	0	10	2	0	12	1	2	1	0	4	26
5:00 PM	0	0	0	0	0	0	0	0	0	0	0	5	0	0	5	1	0	0	0	1	6
5:15 PM	0	2	0	0	2	0	0	0	0	0	0	1	0	0	1	1	1	0	0	2	5
5:30 PM	0	0	0	0	0	0	0	1	0	1	0	0	1	0	1	1	0	0	0	1	3
5:45 PM	0	1	0	0	1	1	0	0	0	1	0	2	0	0	2	0	0	0	0	0	4
Total	0	3	0	0	3	1	0	1	0	2	0	8	1	0	9	3	1	0	0	4	18
Grand Total	0	11	0	0	11	1	2	1	0	4	0	18	3	0	21	4	3	1	0	8	44
Approach %	0.0	100.0	0.0	0.0		25.0	50.0	25.0	0.0		0.0	85.7	14.3	0.0		50.0	37.5	12.5	0.0		
Total %	0.0	25.0	0.0	0.0	25.0	2.3	4.5	2.3	0.0	9.1	0.0	40.9	6.8	0.0	47.7	9.1	6.8	2.3	0.0	18.2	
Exiting Leg Total					20					3					16					5	44
Buses	0	0	0	0	0	0	2	0	0	2	0	0	3	0	3	3	1	0	0	4	9
% Buses	0.0	0.0	0.0	0.0	0.0	0.0	100.0	0.0	0.0	50.0	0.0	0.0	100.0	0.0	14.3	75.0	33.3	0.0	0.0	50.0	20.5
Exiting Leg Total					0					1					3					5	9
Single-Unit Trucks	0	8	0	0	8	1	0	1	0	2	0	15	0	0	15	1	2	1	0	4	29
% Single-Unit	0.0	72.7	0.0	0.0	72.7	100.0	0.0	100.0	0.0	50.0	0.0	83.3	0.0	0.0	71.4	25.0	66.7	100.0	0.0	50.0	65.9
Exiting Leg Total					17					2					10					0	29
Articulated Trucks	0	3	0	0	3	0	0	0	0	0	0	3	0	0	3	0	0	0	0	0	6
% Articulated	0.0	27.3	0.0	0.0	27.3	0.0	0.0	0.0	0.0	0.0	0.0	16.7	0.0	0.0	14.3	0.0	0.0	0.0	0.0	0.0	13.6
Exiting Leg Total					3					0					3					0	6

Peak Hour Analysis from 04:00 PM to 06:00 PM begins at:

4:00 PM	Highland Avenue from North					Hunnewell Street from East					Highland Avenue from South					Hunnewell Street from West					
	Right	Thru	Left	U-Turn	Total	Right	Thru	Left	U-Turn	Total	Right	Thru	Left	U-Turn	Total	Right	Thru	Left	U-Turn	Total	Total
4:00 PM	0	5	0	0	5	0	0	0	0	0	0	4	1	0	5	0	1	0	0	1	11
4:15 PM	0	3	0	0	3	0	0	0	0	0	0	1	0	0	1	1	1	0	0	2	6
4:30 PM	0	0	0	0	0	0	0	0	0	0	0	4	0	0	4	0	0	1	0	1	5
4:45 PM	0	0	0	0	0	0	2	0	0	2	0	1	1	0	2	0	0	0	0	0	4
Total Volume	0	8	0	0	8	0	2	0	0	2	0	10	2	0	12	1	2	1	0	4	26
% Approach Total	0.0	100.0	0.0	0.0		0.0	100.0	0.0	0.0		0.0	83.3	16.7	0.0		25.0	50.0	25.0	0.0		
PHF	0.000	0.400	0.000	0.000	0.400	0.000	0.250	0.000	0.000	0.250	0.000	0.625	0.500	0.000	0.600	0.250	0.500	0.250	0.000	0.500	0.591
Buses	0	0	0	0	0	0	2	0	0	2	0	0	2	0	2	1	0	0	0	1	5
Buses %	0.0	0.0	0.0	0.0	0.0	0.0	100.0	0.0	0.0	100.0	0.0	0.0	100.0	0.0	16.7	100.0	0.0	0.0	0.0	25.0	19.2
Single-Unit Trucks	0	7	0	0	7	0	0	0	0	0	0	9	0	0	9	0	2	1	0	3	19
Single-Unit %	0.0	87.5	0.0	0.0	87.5	0.0	0.0	0.0	0.0	0.0	0.0	90.0	0.0	0.0	75.0	0.0	100.0	100.0	0.0	75.0	73.1
Articulated Trucks	0	1	0	0	1	0	0	0	0	0	0	1	0	0	1	0	0	0	0	0	2
Articulated %	0.0	12.5	0.0	0.0	12.5	0.0	0.0	0.0	0.0	0.0	0.0	10.0	0.0	0.0	8.3	0.0	0.0	0.0	0.0	0.0	7.7
Buses	0	0	0	0	0	0	2	0	0	2	0	0	2	0	2	1	0	0	0	1	5
Single-Unit Trucks	0	7	0	0	7	0	0	0	0	0	0	9	0	0	9	0	2	1	0	3	19
Articulated Trucks	0	1	0	0	1	0	0	0	0	0	0	1	0	0	1	0	0	0	0	0	2
Total Entering Leg	0	8	0	0	8	0	2	0	0	2	0	10	2	0	12	1	2	1	0	4	26
Buses					0					0					1					4	5
Single-Unit Trucks					10					2					7					0	19
Articulated Trucks					1					0					1					0	2
Total Exiting Leg					11					2					9					4	26

PDI File #: **218064 D**
Location: **N: Highland Avenue S: Highland Avenue**
Location: **E: Hunnewell Street W: Hunnewell Street**
City, State: **Needham, MA**
Client: **VHB/M. Duranleau**
Site Code: **15306.00**
Count Date: **Tuesday, July 13, 2021**
Start Time: **4:00 PM**
End Time: **6:00 PM**
Class:

PRECISION DATA INDUSTRIES, LLC
157 Washington Street, Suite 2
Hudson, MA 01749
Office: 508-875-0100 Fax: 508-875-0118

Buses

	Highland Avenue from North					Hunnewell Street from East					Highland Avenue from South					Hunnewell Street from West					
	Right	Thru	Left	U-Turn	Total	Right	Thru	Left	U-Turn	Total	Right	Thru	Left	U-Turn	Total	Right	Thru	Left	U-Turn	Total	Total
4:00 PM	0	0	0	0	0	0	0	0	0	0	0	0	1	0	1	0	0	0	0	0	1
4:15 PM	0	0	0	0	0	0	0	0	0	0	0	0	0	0	0	1	0	0	0	1	1
4:30 PM	0	0	0	0	0	0	0	0	0	0	0	0	0	0	0	0	0	0	0	0	0
4:45 PM	0	0	0	0	0	0	2	0	0	2	0	0	1	0	1	0	0	0	0	0	3
Total	0	0	0	0	0	0	2	0	0	2	0	0	2	0	2	1	0	0	0	1	5
5:00 PM	0	0	0	0	0	0	0	0	0	0	0	0	0	0	0	1	0	0	0	1	1
5:15 PM	0	0	0	0	0	0	0	0	0	0	0	0	0	0	0	0	1	0	0	1	1
5:30 PM	0	0	0	0	0	0	0	0	0	0	0	0	1	0	1	1	0	0	0	1	2
5:45 PM	0	0	0	0	0	0	0	0	0	0	0	0	0	0	0	0	0	0	0	0	0
Total	0	0	0	0	0	0	0	0	0	0	0	0	1	0	1	2	1	0	0	3	4
Grand Total	0	0	0	0	0	0	2	0	0	2	0	0	3	0	3	3	1	0	0	4	9
Approach %	0.0	0.0	0.0	0.0		0.0	100.0	0.0	0.0		0.0	0.0	100.0	0.0		75.0	25.0	0.0	0.0		
Total %	0.0	0.0	0.0	0.0	0.0	0.0	22.2	0.0	0.0	22.2	0.0	0.0	33.3	0.0	33.3	33.3	11.1	0.0	0.0	44.4	
Exiting Leg Total					0					1					3					5	9

Peak Hour Analysis from 04:00 PM to 06:00 PM begins at:

4:45 PM	Highland Avenue from North					Hunnewell Street from East					Highland Avenue from South					Hunnewell Street from West					
	Right	Thru	Left	U-Turn	Total	Right	Thru	Left	U-Turn	Total	Right	Thru	Left	U-Turn	Total	Right	Thru	Left	U-Turn	Total	Total
4:45 PM	0	0	0	0	0	0	2	0	0	2	0	0	1	0	1	0	0	0	0	0	3
5:00 PM	0	0	0	0	0	0	0	0	0	0	0	0	0	0	0	1	0	0	0	1	1
5:15 PM	0	0	0	0	0	0	0	0	0	0	0	0	0	0	0	0	1	0	0	1	1
5:30 PM	0	0	0	0	0	0	0	0	0	0	0	0	1	0	1	1	0	0	0	1	2
Total Volume	0	0	0	0	0	0	2	0	0	2	0	0	2	0	2	2	1	0	0	3	7
% Approach Total	0.0	0.0	0.0	0.0		0.0	100.0	0.0	0.0		0.0	0.0	100.0	0.0		66.7	33.3	0.0	0.0		
PHF	0.000	0.000	0.000	0.000	0.000	0.000	0.250	0.000	0.000	0.250	0.000	0.000	0.500	0.000	0.500	0.500	0.250	0.000	0.000	0.750	0.583
Entering Leg	0	0	0	0	0	0	2	0	0	2	0	0	2	0	2	2	1	0	0	3	7
Exiting Leg					0					1					2					4	7
Total					0					3					4					7	14

PDI File #: **218064 D**
Location: **N: Highland Avenue S: Highland Avenue**
Location: **E: Hunnewell Street W: Hunnewell Street**
City, State: **Needham, MA**
Client: **VHB/M. Duranleau**
Site Code: **15306.00**
Count Date: **Tuesday, July 13, 2021**
Start Time: **4:00 PM**
End Time: **6:00 PM**
Class:

PRECISION DATA INDUSTRIES, LLC
157 Washington Street, Suite 2
Hudson, MA 01749
Office: 508-875-0100 Fax: 508-875-0118

Single-Unit Trucks

	Highland Avenue from North					Hunnewell Street from East					Highland Avenue from South					Hunnewell Street from West					
	Right	Thru	Left	U-Turn	Total	Right	Thru	Left	U-Turn	Total	Right	Thru	Left	U-Turn	Total	Right	Thru	Left	U-Turn	Total	Total
4:00 PM	0	4	0	0	4	0	0	0	0	0	0	4	0	0	4	0	1	0	0	1	9
4:15 PM	0	3	0	0	3	0	0	0	0	0	0	1	0	0	1	0	1	0	0	1	5
4:30 PM	0	0	0	0	0	0	0	0	0	0	0	3	0	0	3	0	0	1	0	1	4
4:45 PM	0	0	0	0	0	0	0	0	0	0	0	1	0	0	1	0	0	0	0	0	1
Total	0	7	0	0	7	0	0	0	0	0	0	9	0	0	9	0	2	1	0	3	19
5:00 PM	0	0	0	0	0	0	0	0	0	0	0	4	0	0	4	0	0	0	0	0	4
5:15 PM	0	0	0	0	0	0	0	0	0	0	0	1	0	0	1	1	0	0	0	1	2
5:30 PM	0	0	0	0	0	0	0	1	0	1	0	0	0	0	0	0	0	0	0	0	1
5:45 PM	0	1	0	0	1	1	0	0	0	1	0	1	0	0	1	0	0	0	0	0	3
Total	0	1	0	0	1	1	0	1	0	2	0	6	0	0	6	1	0	0	0	1	10
Grand Total	0	8	0	0	8	1	0	1	0	2	0	15	0	0	15	1	2	1	0	4	29
Approach %	0.0	100.0	0.0	0.0		50.0	0.0	50.0	0.0		0.0	100.0	0.0	0.0		25.0	50.0	25.0	0.0		
Total %	0.0	27.6	0.0	0.0	27.6	3.4	0.0	3.4	0.0	6.9	0.0	51.7	0.0	0.0	51.7	3.4	6.9	3.4	0.0	13.8	
Exiting Leg Total					17					2					10					0	29

Peak Hour Analysis from 04:00 PM to 06:00 PM begins at:

4:00 PM	Highland Avenue from North					Hunnewell Street from East					Highland Avenue from South					Hunnewell Street from West					
	Right	Thru	Left	U-Turn	Total	Right	Thru	Left	U-Turn	Total	Right	Thru	Left	U-Turn	Total	Right	Thru	Left	U-Turn	Total	Total
4:00 PM	0	4	0	0	4	0	0	0	0	0	0	4	0	0	4	0	1	0	0	1	9
4:15 PM	0	3	0	0	3	0	0	0	0	0	0	1	0	0	1	0	1	0	0	1	5
4:30 PM	0	0	0	0	0	0	0	0	0	0	0	3	0	0	3	0	0	1	0	1	4
4:45 PM	0	0	0	0	0	0	0	0	0	0	0	1	0	0	1	0	0	0	0	0	1
Total Volume	0	7	0	0	7	0	0	0	0	0	0	9	0	0	9	0	2	1	0	3	19
% Approach Total	0.0	100.0	0.0	0.0		0.0	0.0	0.0	0.0		0.0	100.0	0.0	0.0		0.0	66.7	33.3	0.0		
PHF	0.000	0.438	0.000	0.000	0.438	0.000	0.000	0.000	0.000	0.000	0.000	0.563	0.000	0.000	0.563	0.000	0.500	0.250	0.000	0.750	0.528
Entering Leg	0	7	0	0	7	0	0	0	0	0	0	9	0	0	9	0	2	1	0	3	19
Exiting Leg					10					2					7					0	19
Total					17					2					16					3	38

PDI File #: **218064 D**
Location: **N: Highland Avenue S: Highland Avenue**
Location: **E: Hunnewell Street W: Hunnewell Street**
City, State: **Needham, MA**
Client: **VHB/M. Duranleau**
Site Code: **15306.00**
Count Date: **Tuesday, July 13, 2021**
Start Time: **4:00 PM**
End Time: **6:00 PM**
Class:

PRECISION DATA INDUSTRIES, LLC
157 Washington Street, Suite 2
Hudson, MA 01749
Office: 508-875-0100 Fax: 508-875-0118

Articulated Trucks

	Highland Avenue from North					Hunnewell Street from East					Highland Avenue from South					Hunnewell Street from West					
	Right	Thru	Left	U-Turn	Total	Right	Thru	Left	U-Turn	Total	Right	Thru	Left	U-Turn	Total	Right	Thru	Left	U-Turn	Total	Total
4:00 PM	0	1	0	0	1	0	0	0	0	0	0	0	0	0	0	0	0	0	0	0	1
4:15 PM	0	0	0	0	0	0	0	0	0	0	0	0	0	0	0	0	0	0	0	0	0
4:30 PM	0	0	0	0	0	0	0	0	0	0	0	1	0	0	1	0	0	0	0	0	1
4:45 PM	0	0	0	0	0	0	0	0	0	0	0	0	0	0	0	0	0	0	0	0	0
Total	0	1	0	0	1	0	0	0	0	0	0	1	0	0	1	0	0	0	0	0	2
5:00 PM	0	0	0	0	0	0	0	0	0	0	0	1	0	0	1	0	0	0	0	0	1
5:15 PM	0	2	0	0	2	0	0	0	0	0	0	0	0	0	0	0	0	0	0	0	2
5:30 PM	0	0	0	0	0	0	0	0	0	0	0	0	0	0	0	0	0	0	0	0	0
5:45 PM	0	0	0	0	0	0	0	0	0	0	0	1	0	0	1	0	0	0	0	0	1
Total	0	2	0	0	2	0	0	0	0	0	0	2	0	0	2	0	0	0	0	0	4
Grand Total	0	3	0	0	3	0	0	0	0	0	0	3	0	0	3	0	0	0	0	0	6
Approach %	0.0	100.0	0.0	0.0		0.0	0.0	0.0	0.0		0.0	100.0	0.0	0.0		0.0	0.0	0.0	0.0		
Total %	0.0	50.0	0.0	0.0	50.0	0.0	0.0	0.0	0.0	0.0	0.0	50.0	0.0	0.0	50.0	0.0	0.0	0.0	0.0	0.0	
Exiting Leg Total					3					0					3					0	6

Peak Hour Analysis from 04:00 PM to 06:00 PM begins at:

4:30 PM	Highland Avenue from North					Hunnewell Street from East					Highland Avenue from South					Hunnewell Street from West					
	Right	Thru	Left	U-Turn	Total	Right	Thru	Left	U-Turn	Total	Right	Thru	Left	U-Turn	Total	Right	Thru	Left	U-Turn	Total	Total
4:30 PM	0	0	0	0	0	0	0	0	0	0	0	1	0	0	1	0	0	0	0	0	1
4:45 PM	0	0	0	0	0	0	0	0	0	0	0	0	0	0	0	0	0	0	0	0	0
5:00 PM	0	0	0	0	0	0	0	0	0	0	0	1	0	0	1	0	0	0	0	0	1
5:15 PM	0	2	0	0	2	0	0	0	0	0	0	0	0	0	0	0	0	0	0	0	2
Total Volume	0	2	0	0	2	0	0	0	0	0	0	2	0	0	2	0	0	0	0	0	4
% Approach Total	0.0	100.0	0.0	0.0		0.0	0.0	0.0	0.0		0.0	100.0	0.0	0.0		0.0	0.0	0.0	0.0		
PHF	0.000	0.250	0.000	0.000	0.250	0.000	0.000	0.000	0.000	0.000	0.000	0.500	0.000	0.000	0.500	0.000	0.000	0.000	0.000	0.000	0.500
Entering Leg	0	2	0	0	2	0	0	0	0	0	0	2	0	0	2	0	0	0	0	0	4
Exiting Leg					2					0					2					0	4
Total					4					0					4					0	8

PDI File #: **218064 D**
Location: **N: Highland Avenue S: Highland Avenue**
Location: **E: Hunnewell Street W: Hunnewell Street**
City, State: **Needham, MA**
Client: **VHB/M. Duranleau**
Site Code: **15306.00**
Count Date: **Tuesday, July 13, 2021**
Start Time: **4:00 PM**
End Time: **6:00 PM**
Class:

PRECISION DATA INDUSTRIES, LLC
157 Washington Street, Suite 2
Hudson, MA 01749
Office: 508-875-0100 Fax: 508-875-0118

Bicycles (on Roadway and Crosswalks)

	Highland Avenue from North							Hunnewell Street from East							Highland Avenue from South							Hunnewell Street from West							
	Right	Thru	Left	U-Turn	CW-EB	CW-WB	Total	Right	Thru	Left	U-Turn	CW-SB	CW-NB	Total	Right	Thru	Left	U-Turn	CW-WB	CW-EB	Total	Right	Thru	Left	U-Turn	CW-NB	CW-SB	Total	Total
4:00 PM	0	0	0	0	0	0	0	0	0	0	0	0	0	0	0	0	0	0	0	0	0	0	0	0	0	0	0	0	0
4:15 PM	0	0	0	0	0	0	0	0	0	0	0	0	0	0	0	0	0	0	0	0	0	0	0	0	0	0	0	0	0
4:30 PM	0	0	0	0	0	0	0	0	0	0	0	0	0	0	0	1	0	0	0	0	1	0	0	0	0	0	1	1	2
4:45 PM	0	0	0	0	0	0	0	0	0	0	0	2	0	2	0	0	0	0	0	0	0	0	0	0	0	0	0	0	2
Total	0	0	0	0	0	0	0	0	0	0	0	2	0	2	0	1	0	0	0	0	1	0	0	0	0	0	1	1	4
5:00 PM	0	0	0	0	0	0	0	0	0	0	0	0	0	0	0	0	0	0	0	0	0	0	0	0	0	0	0	0	0
5:15 PM	0	0	0	0	0	0	0	0	0	0	0	0	0	0	0	0	0	0	0	0	0	0	0	0	0	0	0	0	0
5:30 PM	0	0	0	0	3	0	3	0	0	0	0	0	0	0	0	1	0	0	0	0	1	0	0	0	0	0	0	0	4
5:45 PM	1	0	0	0	0	0	1	0	0	0	0	0	0	0	0	0	0	0	0	0	0	1	0	0	0	0	0	1	2
Total	1	0	0	0	3	0	4	0	0	0	0	0	0	0	0	1	0	0	0	0	1	1	0	0	0	0	0	1	6
Grand Total	1	0	0	0	3	0	4	0	0	0	0	2	0	2	0	2	0	0	0	0	2	1	0	0	0	0	1	2	10
Approach %	25.0	0.0	0.0	0.0	75.0	0.0		0.0	0.0	0.0	0.0	100.0	0.0		0.0	100.0	0.0	0.0	0.0	0.0		50.0	0.0	0.0	0.0	0.0	50.0		
Total %	10.0	0.0	0.0	0.0	30.0	0.0	40.0	0.0	0.0	0.0	0.0	20.0	0.0	20.0	0.0	20.0	0.0	0.0	0.0	0.0	20.0	10.0	0.0	0.0	0.0	0.0	10.0	20.0	
Exiting Leg Total							5							2							1							2	10

Peak Hour Analysis from 04:00 PM to 06:00 PM begins at:

4:45 PM	Highland Avenue from North							Hunnewell Street from East							Highland Avenue from South							Hunnewell Street from West							
	Right	Thru	Left	U-Turn	CW-EB	CW-WB	Total	Right	Thru	Left	U-Turn	CW-SB	CW-NB	Total	Right	Thru	Left	U-Turn	CW-WB	CW-EB	Total	Right	Thru	Left	U-Turn	CW-NB	CW-SB	Total	Total
4:45 PM	0	0	0	0	0	0	0	0	0	0	0	2	0	2	0	0	0	0	0	0	0	0	0	0	0	0	0	0	2
5:00 PM	0	0	0	0	0	0	0	0	0	0	0	0	0	0	0	0	0	0	0	0	0	0	0	0	0	0	0	0	0
5:15 PM	0	0	0	0	0	0	0	0	0	0	0	0	0	0	0	0	0	0	0	0	0	0	0	0	0	0	0	0	0
5:30 PM	0	0	0	0	3	0	3	0	0	0	0	0	0	0	0	1	0	0	0	0	1	0	0	0	0	0	0	0	4
Total Volume	0	0	0	0	3	0	3	0	0	0	0	2	0	2	0	1	0	0	0	0	1	0	0	0	0	0	0	0	6
% Approach Total	0.0	0.0	0.0	0.0	100.0	0.0		0.0	0.0	0.0	0.0	100.0	0.0		0.0	100.0	0.0	0.0	0.0	0.0		0.0	0.0	0.0	0.0	0.0	0.0		
PHF	0.000	0.000	0.000	0.000	0.250	0.000	0.250	0.000	0.000	0.000	0.000	0.250	0.000	0.250	0.000	0.250	0.000	0.000	0.000	0.000	0.250	0.000	0.000	0.000	0.000	0.000	0.000	0.000	0.375
Entering Leg	0	0	0	0	3	0	3	0	0	0	0	2	0	2	0	1	0	0	0	0	1	0	0	0	0	0	0	0	6
Exiting Leg							4							2							0							0	6
Total							7							4							1							0	12

PDI File #: **218064 D**
Location: **N: Highland Avenue S: Highland Avenue**
Location: **E: Hunnewell Street W: Hunnewell Street**
City, State: **Needham, MA**
Client: **VHB/M. Duranleau**
Site Code: **15306.00**
Count Date: **Tuesday, July 13, 2021**
Start Time: **4:00 PM**
End Time: **6:00 PM**
Class:

PRECISION DATA INDUSTRIES, LLC
157 Washington Street, Suite 2
Hudson, MA 01749
Office: 508-875-0100 Fax: 508-875-0118

Pedestrians

	Highland Avenue from North							Hunnewell Street from East							Highland Avenue from South							Hunnewell Street from West							
	Right	Thru	Left	U-Turn	CW-EB	CW-WB	Total	Right	Thru	Left	U-Turn	CW-SB	CW-NB	Total	Right	Thru	Left	U-Turn	CW-WB	CW-EB	Total	Right	Thru	Left	U-Turn	CW-NB	CW-SB	Total	Total
4:00 PM	0	0	0	0	2	0	2	0	0	0	0	0	1	1	0	0	0	0	2	0	2	0	0	0	0	0	0	0	5
4:15 PM	0	0	0	0	1	1	2	0	0	0	0	1	0	1	0	0	0	0	0	0	0	0	0	0	0	2	0	2	5
4:30 PM	0	0	0	0	2	1	3	0	0	0	0	0	1	1	0	0	0	0	0	0	0	0	0	0	0	2	0	2	6
4:45 PM	0	0	0	0	0	2	2	0	0	0	0	3	3	6	0	0	0	0	0	0	0	0	0	0	0	0	0	0	8
Total	0	0	0	0	5	4	9	0	0	0	0	4	5	9	0	0	0	0	2	0	2	0	0	0	0	4	0	4	24
5:00 PM	0	0	0	0	1	0	1	0	0	0	0	2	1	3	0	0	0	0	1	0	1	0	0	0	0	0	0	0	5
5:15 PM	0	0	0	0	2	0	2	0	0	0	0	4	1	5	0	0	0	0	0	0	0	0	0	0	0	0	0	0	7
5:30 PM	0	0	0	0	2	0	2	0	0	0	0	2	0	2	0	0	0	0	0	0	0	0	0	0	0	0	0	0	4
5:45 PM	0	0	0	0	1	0	1	0	0	0	0	2	1	3	0	0	0	0	0	0	0	0	0	0	0	1	2	3	7
Total	0	0	0	0	6	0	6	0	0	0	0	10	3	13	0	0	0	0	1	0	1	0	0	0	0	1	2	3	23
Grand Total	0	0	0	0	11	4	15	0	0	0	0	14	8	22	0	0	0	0	3	0	3	0	0	0	0	5	2	7	47
Approach %	0	0	0	0	73.3	26.7		0	0	0	0	63.6	36.4		0	0	0	0	100	0		0	0	0	0	71.4	28.6		
Total %	0	0	0	0	23.4	8.51	31.9	0	0	0	0	29.8	17	46.8	0	0	0	0	6.38	0	6.38	0	0	0	0	10.6	4.26	14.9	
Exiting Leg Total							15							22							3							7	47

Peak Hour Analysis from 04:00 PM to 06:00 PM begins at:

4:30 PM	Highland Avenue from North							Hunnewell Street from East							Highland Avenue from South							Hunnewell Street from West							
	Right	Thru	Left	U-Turn	CW-EB	CW-WB	Total	Right	Thru	Left	U-Turn	CW-SB	CW-NB	Total	Right	Thru	Left	U-Turn	CW-WB	CW-EB	Total	Right	Thru	Left	U-Turn	CW-NB	CW-SB	Total	Total
4:30 PM	0	0	0	0	2	1	3	0	0	0	0	0	1	1	0	0	0	0	0	0	0	0	0	0	0	2	0	2	6
4:45 PM	0	0	0	0	0	2	2	0	0	0	0	3	3	6	0	0	0	0	0	0	0	0	0	0	0	0	0	0	8
5:00 PM	0	0	0	0	1	0	1	0	0	0	0	2	1	3	0	0	0	0	1	0	1	0	0	0	0	0	0	0	5
5:15 PM	0	0	0	0	2	0	2	0	0	0	0	4	1	5	0	0	0	0	0	0	0	0	0	0	0	0	0	0	7
Total Volume	0	0	0	0	5	3	8	0	0	0	0	9	6	15	0	0	0	0	1	0	1	0	0	0	0	2	0	2	26
% Approach Total	0.0	0.0	0.0	0.0	62.5	37.5		0.0	0.0	0.0	0.0	60.0	40.0		0.0	0.0	0.0	0.0	100.0	0.0		0.0	0.0	0.0	0.0	100.0	0.0		
PHF	0.000	0.000	0.000	0.000	0.625	0.375	0.667	0.000	0.000	0.000	0.000	0.563	0.500	0.625	0.000	0.000	0.000	0.000	0.250	0.000	0.250	0.000	0.000	0.000	0.000	0.250	0.000	0.250	0.813
Entering Leg	0	0	0	0	5	3	8	0	0	0	0	9	6	15	0	0	0	0	1	0	1	0	0	0	0	2	0	2	26
Exiting Leg							8							15							1							2	26
Total							16							30							2							4	52

Accurate Counts

978-664-2565

N/S Street : Webster Street
E/W Street: Highland Avenue
City/State : Needham, MA
Weather : Rain

File Name : 17640001
Site Code : 17640001
Start Date : 4/26/2017
Page No : 1

Groups Printed- Cars - Trucks

	Webster St From North			Highland Ave From East			Webster St From South			Highland Ave From West			
Start Time	Left	Thru	Right	Left	Thru	Right	Left	Thru	Right	Left	Thru	Right	Int. Total
07:00 AM	19	19	5	40	81	4	0	32	60	4	113	1	378
07:15 AM	21	31	4	48	92	5	2	37	84	3	108	4	439
07:30 AM	24	62	7	31	112	8	1	39	99	9	126	3	521
07:45 AM	23	45	4	26	102	22	3	67	93	8	119	5	517
Total	87	157	20	145	387	39	6	175	336	24	466	13	1855
08:00 AM	21	25	8	27	91	17	3	64	82	9	110	1	458
08:15 AM	25	35	5	19	99	12	2	60	86	5	122	3	473
08:30 AM	17	42	5	30	118	13	9	83	101	2	103	8	531
08:45 AM	14	25	6	37	89	13	8	83	106	12	115	4	512
Total	77	127	24	113	397	55	22	290	375	28	450	16	1974
Grand Total	164	284	44	258	784	94	28	465	711	52	916	29	3829
Apprch %	33.3	57.7	8.9	22.7	69	8.3	2.3	38.6	59.1	5.2	91.9	2.9	
Total %	4.3	7.4	1.1	6.7	20.5	2.5	0.7	12.1	18.6	1.4	23.9	0.8	
Cars	163	281	44	256	762	91	28	461	705	51	896	29	3767
% Cars	99.4	98.9	100	99.2	97.2	96.8	100	99.1	99.2	98.1	97.8	100	98.4
Trucks	1	3	0	2	22	3	0	4	6	1	20	0	62
% Trucks	0.6	1.1	0	0.8	2.8	3.2	0	0.9	0.8	1.9	2.2	0	1.6

Accurate Counts

978-664-2565

N/S Street : Webster Street
E/W Street: Highland Avenue
City/State : Needham, MA
Weather : Rain

File Name : 17640001
Site Code : 17640001
Start Date : 4/26/2017
Page No : 2

	Webster St From North				Highland Ave From East				Webster St From South				Highland Ave From West				
Start Time	Left	Thru	Right	App. Total	Left	Thru	Right	App. Total	Left	Thru	Right	App. Total	Left	Thru	Right	App. Total	Int. Total
Peak Hour Analysis From 07:00 AM to 08:45 AM - Peak 1 of 1																	
Peak Hour for Entire Intersection Begins at 07:45 AM																	
07:45 AM	23	**45**	4	**72**	26	102	**22**	150	3	67	93	163	8	119	5	**132**	517
08:00 AM	21	25	**8**	54	27	91	17	135	3	64	82	149	**9**	110	1	120	458
08:15 AM	**25**	35	5	65	19	99	12	130	2	60	86	148	5	**122**	3	130	473
08:30 AM	17	42	5	64	**30**	**118**	13	**161**	**9**	**83**	**101**	**193**	2	103	**8**	113	**531**
Total Volume	86	147	22	255	102	410	64	576	17	274	362	653	24	454	17	495	1979
% App. Total	33.7	57.6	8.6		17.7	71.2	11.1		2.6	42	55.4		4.8	91.7	3.4		
PHF	.860	.817	.688	.885	.850	.869	.727	.894	.472	.825	.896	.846	.667	.930	.531	.938	.932
Cars	86	145	22	253	102	401	61	564	17	273	361	651	23	442	17	482	1950
% Cars	100	98.6	100	99.2	100	97.8	95.3	97.9	100	99.6	99.7	99.7	95.8	97.4	100	97.4	98.5
Trucks	0	2	0	2	0	9	3	12	0	1	1	2	1	12	0	13	29
% Trucks	0	1.4	0	0.8	0	2.2	4.7	2.1	0	0.4	0.3	0.3	4.2	2.6	0	2.6	1.5

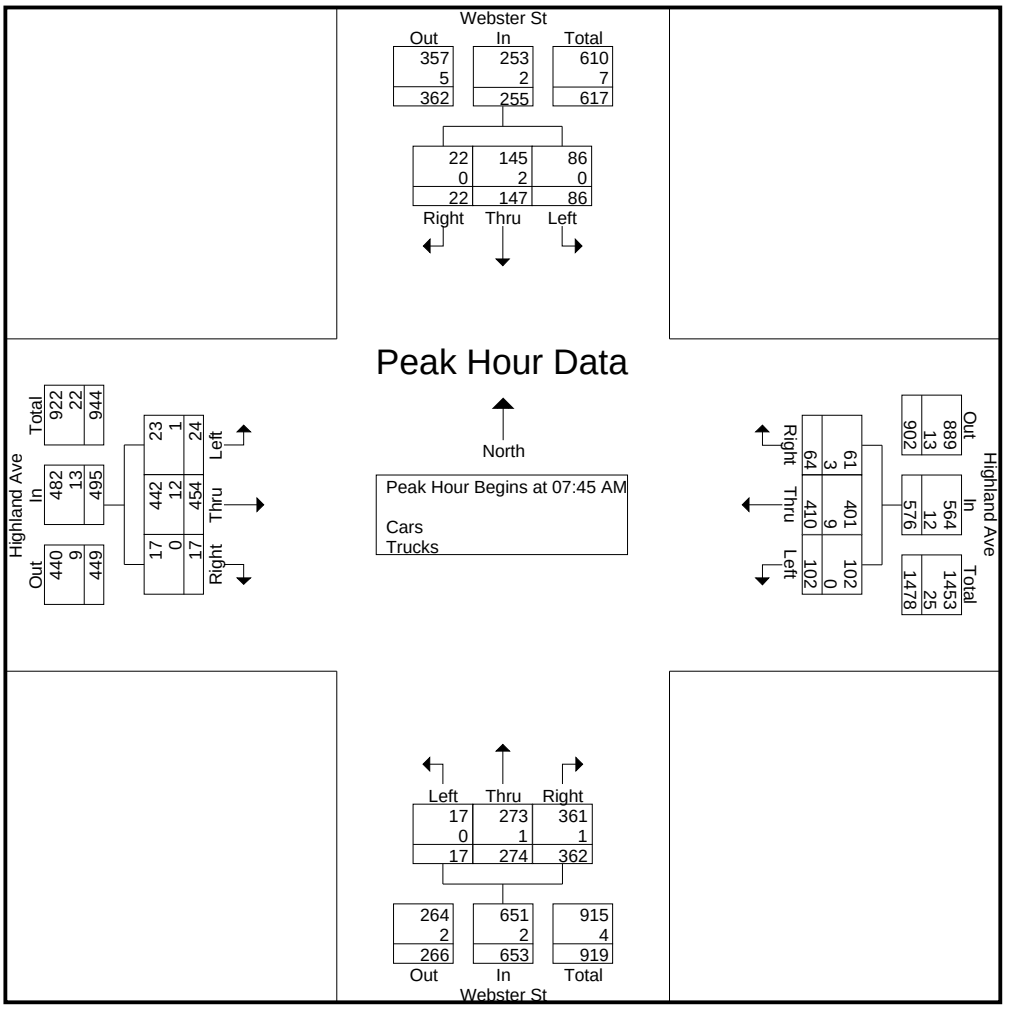

Accurate Counts

978-664-2565

N/S Street : Webster Street
E/W Street: Highland Avenue
City/State : Needham, MA
Weather : Rain

File Name : 17640001
Site Code : 17640001
Start Date : 4/26/2017
Page No : 4

Groups Printed- Cars

	Webster St From North			Highland Ave From East			Webster St From South			Highland Ave From West			
Start Time	Left	Thru	Right	Left	Thru	Right	Left	Thru	Right	Left	Thru	Right	Int. Total
07:00 AM	19	19	5	38	74	4	0	32	60	4	112	1	368
07:15 AM	21	30	4	48	91	5	2	36	83	3	106	4	433
07:30 AM	23	62	7	31	108	8	1	38	97	9	125	3	512
07:45 AM	23	44	4	26	99	21	3	67	93	8	116	5	509
Total	86	155	20	143	372	38	6	173	333	24	459	13	1822
08:00 AM	21	24	8	27	90	15	3	63	82	9	109	1	452
08:15 AM	25	35	5	19	95	12	2	60	85	4	118	3	463
08:30 AM	17	42	5	30	117	13	9	83	101	2	99	8	526
08:45 AM	14	25	6	37	88	13	8	82	104	12	111	4	504
Total	77	126	24	113	390	53	22	288	372	27	437	16	1945
Grand Total	163	281	44	256	762	91	28	461	705	51	896	29	3767
Apprch %	33.4	57.6	9	23.1	68.7	8.2	2.3	38.6	59	5.2	91.8	3	
Total %	4.3	7.5	1.2	6.8	20.2	2.4	0.7	12.2	18.7	1.4	23.8	0.8	

Accurate Counts

978-664-2565

N/S Street : Webster Street
E/W Street: Highland Avenue
City/State : Needham, MA
Weather : Rain

File Name : 17640001
Site Code : 17640001
Start Date : 4/26/2017
Page No : 7

Groups Printed- Trucks

	Webster St From North			Highland Ave From East			Webster St From South			Highland Ave From West			
Start Time	Left	Thru	Right	Left	Thru	Right	Left	Thru	Right	Left	Thru	Right	Int. Total
07:00 AM	0	0	0	2	7	0	0	0	0	0	1	0	10
07:15 AM	0	1	0	0	1	0	0	1	1	0	2	0	6
07:30 AM	1	0	0	0	4	0	0	1	2	0	1	0	9
07:45 AM	0	1	0	0	3	1	0	0	0	0	3	0	8
Total	1	2	0	2	15	1	0	2	3	0	7	0	33
08:00 AM	0	1	0	0	1	2	0	1	0	0	1	0	6
08:15 AM	0	0	0	0	4	0	0	0	1	1	4	0	10
08:30 AM	0	0	0	0	1	0	0	0	0	0	4	0	5
08:45 AM	0	0	0	0	1	0	0	1	2	0	4	0	8
Total	0	1	0	0	7	2	0	2	3	1	13	0	29
Grand Total	1	3	0	2	22	3	0	4	6	1	20	0	62
Apprch %	25	75	0	7.4	81.5	11.1	0	40	60	4.8	95.2	0	
Total %	1.6	4.8	0	3.2	35.5	4.8	0	6.5	9.7	1.6	32.3	0	

Accurate Counts

978-664-2565

N/S Street : Webster Street
E/W Street: Highland Avenue
City/State : Needham, MA
Weather : Rain

File Name : 17640001
Site Code : 17640001
Start Date : 4/26/2017
Page No : 10

Groups Printed- Bikes Peds

	Webster St From North				Highland Ave From East				Webster St From South				Highland Ave From West						
Start Time	Left	Thru	Right	Peds	Left	Thru	Right	Peds	Left	Thru	Right	Peds	Left	Thru	Right	Peds	Exclu. Total	Inclu. Total	Int. Total
07:00 AM	0	0	0	1	0	0	0	1	0	0	0	0	0	0	0	0	2	0	2
07:15 AM	0	0	0	1	0	0	0	0	0	0	0	0	0	0	0	0	1	0	1
07:30 AM	0	0	0	0	0	0	0	0	0	0	0	0	0	0	0	0	0	0	0
07:45 AM	0	0	0	0	0	0	0	0	0	0	0	0	0	0	0	1	1	0	1
Total	0	0	0	2	0	0	0	1	0	0	0	0	0	0	0	1	4	0	4
08:00 AM	0	0	0	2	0	0	0	1	0	0	0	0	0	0	0	0	3	0	3
08:15 AM	0	0	0	1	0	0	0	1	0	0	0	0	0	0	0	0	2	0	2
08:30 AM	0	0	0	2	0	0	0	5	0	0	0	0	0	0	0	0	7	0	7
08:45 AM	0	0	0	2	0	0	0	0	0	0	0	0	0	1	0	0	2	1	3
Total	0	0	0	7	0	0	0	7	0	0	0	0	0	1	0	0	14	1	15
Grand Total	0	0	0	9	0	0	0	8	0	0	0	0	0	1	0	1	18	1	19
Apprch %	0	0	0		0	0	0		0	0	0		0	100	0				
Total %	0	0	0		0	0	0		0	0	0		0	100	0		94.7	5.3	

Accurate Counts

978-664-2565

N/S Street : Webster Street
E/W Street: Highland Avenue
City/State : Needham, MA
Weather : Rain

File Name : 17640001
Site Code : 17640001
Start Date : 4/26/2017
Page No : 1

Groups Printed- Cars - Trucks

	Webster St From North			Highland Ave From East			Webster St From South			Highland Ave From West			
Start Time	Left	Thru	Right	Left	Thru	Right	Left	Thru	Right	Left	Thru	Right	Int. Total
04:00 PM	25	61	9	47	89	9	2	30	38	5	117	5	437
04:15 PM	22	64	3	38	109	14	6	39	42	4	99	0	440
04:30 PM	21	78	12	41	87	25	1	32	37	3	99	5	441
04:45 PM	27	78	9	48	124	22	6	19	43	6	88	1	471
Total	95	281	33	174	409	70	15	120	160	18	403	11	1789
05:00 PM	25	62	7	73	123	15	7	33	47	8	106	7	513
05:15 PM	30	73	12	78	124	18	5	25	52	8	105	4	534
05:30 PM	19	67	10	75	111	18	6	29	37	11	85	2	470
05:45 PM	15	74	10	66	134	20	7	28	28	11	90	4	487
Total	89	276	39	292	492	71	25	115	164	38	386	17	2004
Grand Total	184	557	72	466	901	141	40	235	324	56	789	28	3793
Apprch %	22.6	68.5	8.9	30.9	59.7	9.4	6.7	39.2	54.1	6.4	90.4	3.2	
Total %	4.9	14.7	1.9	12.3	23.8	3.7	1.1	6.2	8.5	1.5	20.8	0.7	
Cars	184	557	72	465	897	140	40	235	323	56	786	28	3783
% Cars	100	100	100	99.8	99.6	99.3	100	100	99.7	100	99.6	100	99.7
Trucks	0	0	0	1	4	1	0	0	1	0	3	0	10
% Trucks	0	0	0	0.2	0.4	0.7	0	0	0.3	0	0.4	0	0.3

Accurate Counts

978-664-2565

N/S Street : Webster Street
E/W Street: Highland Avenue
City/State : Needham, MA
Weather : Rain

File Name : 17640001
Site Code : 17640001
Start Date : 4/26/2017
Page No : 2

	Webster St From North				Highland Ave From East				Webster St From South				Highland Ave From West				
Start Time	Left	Thru	Right	App. Total	Left	Thru	Right	App. Total	Left	Thru	Right	App. Total	Left	Thru	Right	App. Total	Int. Total
Peak Hour Analysis From 04:00 PM to 05:45 PM - Peak 1 of 1																	
Peak Hour for Entire Intersection Begins at 05:00 PM																	
05:00 PM	25	62	7	94	73	123	15	211	**7**	**33**	47	**87**	8	**106**	**7**	**121**	513
05:15 PM	**30**	73	**12**	**115**	**78**	124	18	**220**	5	25	**52**	82	8	105	4	117	**534**
05:30 PM	19	67	10	96	75	111	18	204	6	29	37	72	**11**	85	2	98	470
05:45 PM	15	**74**	10	99	66	**134**	**20**	220	7	28	28	63	11	90	4	105	487
Total Volume	89	276	39	404	292	492	71	855	25	115	164	304	38	386	17	441	2004
% App. Total	22	68.3	9.7		34.2	57.5	8.3		8.2	37.8	53.9		8.6	87.5	3.9		
PHF	.742	.932	.813	.878	.936	.918	.888	.972	.893	.871	.788	.874	.864	.910	.607	.911	.938
Cars	89	276	39	404	291	490	70	851	25	115	164	304	38	385	17	440	1999
% Cars	100	100	100	100	99.7	99.6	98.6	99.5	100	100	100	100	100	99.7	100	99.8	99.8
Trucks	0	0	0	0	1	2	1	4	0	0	0	0	0	1	0	1	5
% Trucks	0	0	0	0	0.3	0.4	1.4	0.5	0	0	0	0	0	0.3	0	0.2	0.2



Accurate Counts

978-664-2565

N/S Street : Webster Street
E/W Street: Highland Avenue
City/State : Needham, MA
Weather : Rain

File Name : 17640001
Site Code : 17640001
Start Date : 4/26/2017
Page No : 4

Groups Printed- Cars

	Webster St From North			Highland Ave From East			Webster St From South			Highland Ave From West			
Start Time	Left	Thru	Right	Left	Thru	Right	Left	Thru	Right	Left	Thru	Right	Int. Total
04:00 PM	25	61	9	47	89	9	2	30	38	5	116	5	436
04:15 PM	22	64	3	38	108	14	6	39	41	4	98	0	437
04:30 PM	21	78	12	41	86	25	1	32	37	3	99	5	440
04:45 PM	27	78	9	48	124	22	6	19	43	6	88	1	471
Total	95	281	33	174	407	70	15	120	159	18	401	11	1784
05:00 PM	25	62	7	73	122	15	7	33	47	8	106	7	512
05:15 PM	30	73	12	78	124	17	5	25	52	8	105	4	533
05:30 PM	19	67	10	74	111	18	6	29	37	11	84	2	468
05:45 PM	15	74	10	66	133	20	7	28	28	11	90	4	486
Total	89	276	39	291	490	70	25	115	164	38	385	17	1999
Grand Total	184	557	72	465	897	140	40	235	323	56	786	28	3783
Apprch %	22.6	68.5	8.9	31	59.7	9.3	6.7	39.3	54	6.4	90.3	3.2	
Total %	4.9	14.7	1.9	12.3	23.7	3.7	1.1	6.2	8.5	1.5	20.8	0.7	

Accurate Counts

978-664-2565

N/S Street : Webster Street
E/W Street: Highland Avenue
City/State : Needham, MA
Weather : Rain

File Name : 17640001
Site Code : 17640001
Start Date : 4/26/2017
Page No : 7

Groups Printed- Trucks

	Webster St From North			Highland Ave From East			Webster St From South			Highland Ave From West			
Start Time	Left	Thru	Right	Left	Thru	Right	Left	Thru	Right	Left	Thru	Right	Int. Total
04:00 PM	0	0	0	0	0	0	0	0	0	0	1	0	1
04:15 PM	0	0	0	0	1	0	0	0	1	0	1	0	3
04:30 PM	0	0	0	0	1	0	0	0	0	0	0	0	1
04:45 PM	0	0	0	0	0	0	0	0	0	0	0	0	0
Total	0	0	0	0	2	0	0	0	1	0	2	0	5
05:00 PM	0	0	0	0	1	0	0	0	0	0	0	0	1
05:15 PM	0	0	0	0	0	1	0	0	0	0	0	0	1
05:30 PM	0	0	0	1	0	0	0	0	0	0	1	0	2
05:45 PM	0	0	0	0	1	0	0	0	0	0	0	0	1
Total	0	0	0	1	2	1	0	0	0	0	1	0	5
Grand Total	0	0	0	1	4	1	0	0	1	0	3	0	10
Apprch %	0	0	0	16.7	66.7	16.7	0	0	100	0	100	0	
Total %	0	0	0	10	40	10	0	0	10	0	30	0	

Accurate Counts

978-664-2565

N/S Street : Webster Street
E/W Street: Highland Avenue
City/State : Needham, MA
Weather : Rain

File Name : 17640001
Site Code : 17640001
Start Date : 4/26/2017
Page No : 10

Groups Printed- Bikes Peds

	Webster St From North				Highland Ave From East				Webster St From South				Highland Ave From West						
Start Time	Left	Thru	Right	Peds	Left	Thru	Right	Peds	Left	Thru	Right	Peds	Left	Thru	Right	Peds	Exclu. Total	Inclu. Total	Int. Total
04:00 PM	0	0	0	0	0	0	0	0	0	0	0	0	0	0	0	0	0	0	0
04:15 PM	0	0	0	0	0	0	0	1	0	0	0	0	0	0	0	0	1	0	1
04:30 PM	0	0	0	0	0	0	0	2	0	0	0	1	0	0	0	0	3	0	3
04:45 PM	0	0	0	3	0	0	0	1	0	0	0	1	0	0	0	1	6	0	6
Total	0	0	0	3	0	0	0	4	0	0	0	2	0	0	0	1	10	0	10
05:00 PM	0	0	0	0	0	0	0	0	0	0	0	0	0	0	0	0	0	0	0
05:15 PM	0	0	0	0	0	0	0	1	0	0	0	0	0	0	0	0	1	0	1
05:30 PM	0	0	0	1	0	0	0	1	0	0	0	0	0	0	0	0	2	0	2
05:45 PM	0	0	0	1	0	0	0	0	0	0	0	0	0	0	0	0	1	0	1
Total	0	0	0	2	0	0	0	2	0	0	0	0	0	0	0	0	4	0	4
Grand Total	0	0	0	5	0	0	0	6	0	0	0	2	0	0	0	1	14	0	14
Apprch %	0	0	0		0	0	0		0	0	0		0	0	0				
Total %																	100	0	

PDI File #: **196735 F**
Location: **N: Gould Street S: Hunting Road**
Location: **E: Highland Avenue W: Highland Avenue**
City, State: **Needham, MA**
Client: **McMahon Associates/ E. Buck**
Site Code: **Y13327.61**
Count Date: **Wednesday, February 27, 2019**
Start Time: **7:00 AM**
End Time: **9:00 AM**
Class:

Cars and Heavy Vehicles (Combined)

	Gould Street					Highland Avenue					Hunting Road					Highland Avenue					
	from North					from East					from South					from West					
	Right	Thru	Left	U-Turn	Total	Right	Thru	Left	U-Turn	Total	Right	Thru	Left	U-Turn	Total	Right	Thru	Left	U-Turn	Total	Total
7:00 AM	4	14	30	0	48	50	111	12	2	175	31	12	6	0	49	1	176	7	1	185	457
7:15 AM	7	7	28	0	42	50	138	16	1	205	44	20	9	0	73	2	180	13	0	195	515
7:30 AM	4	7	37	0	48	45	154	9	0	208	41	24	13	0	78	4	249	10	0	263	597
7:45 AM	5	9	36	0	50	81	144	14	0	239	49	25	2	0	76	7	214	18	0	239	604
Total	20	37	131	0	188	226	547	51	3	827	165	81	30	0	276	14	819	48	1	882	2173
8:00 AM	7	15	33	0	55	76	140	10	2	228	49	41	9	0	99	3	212	23	0	238	620
8:15 AM	5	10	43	0	58	94	116	10	2	222	67	47	7	0	121	8	176	21	0	205	606
8:30 AM	6	14	37	0	57	85	133	10	2	230	42	46	4	0	92	3	158	17	0	178	557
8:45 AM	8	18	36	0	62	101	141	8	2	252	49	69	6	0	124	1	179	30	0	210	648
Total	26	57	149	0	232	356	530	38	8	932	207	203	26	0	436	15	725	91	0	831	2431
Grand Total	46	94	280	0	420	582	1077	89	11	1759	372	284	56	0	712	29	1544	139	1	1713	4604
Approach %	11.0	22.4	66.7	0.0		33.1	61.2	5.1	0.6		52.2	39.9	7.9	0.0		1.7	90.1	8.1	0.1		
Total %	1.0	2.0	6.1	0.0	9.1	12.6	23.4	1.9	0.2	38.2	8.1	6.2	1.2	0.0	15.5	0.6	33.5	3.0	0.0	37.2	
Exiting Leg Total					1005					2207					212					1180	4604
Cars	44	93	269	0	406	571	1026	85	11	1693	370	280	55	0	705	28	1514	135	1	1678	4482
% Cars	95.7	98.9	96.1	0.0	96.7	98.1	95.3	95.5	100.0	96.2	99.5	98.6	98.2	0.0	99.0	96.6	98.1	97.1	100.0	98.0	97.4
Exiting Leg Total					986					2164					206					1126	4482
Heavy Vehicles	2	1	11	0	14	11	51	4	0	66	2	4	1	0	7	1	30	4	0	35	122
% Heavy Vehicles	4.3	1.1	3.9	0.0	3.3	1.9	4.7	4.5	0.0	3.8	0.5	1.4	1.8	0.0	1.0	3.4	1.9	2.9	0.0	2.0	2.6
Exiting Leg Total					19					43					6					54	122

Peak Hour Analysis from 07:00 AM to 09:00 AM begins at:

8:00 AM	Gould Street					Highland Avenue					Hunting Road					Highland Avenue					
	from North					from East					from South					from West					
	Right	Thru	Left	U-Turn	Total	Right	Thru	Left	U-Turn	Total	Right	Thru	Left	U-Turn	Total	Right	Thru	Left	U-Turn	Total	Total
8:00 AM	7	15	33	0	55	76	140	10	2	228	49	41	9	0	99	3	212	23	0	238	620
8:15 AM	5	10	43	0	58	94	116	10	2	222	67	47	7	0	121	8	176	21	0	205	606
8:30 AM	6	14	37	0	57	85	133	10	2	230	42	46	4	0	92	3	158	17	0	178	557
8:45 AM	8	18	36	0	62	101	141	8	2	252	49	69	6	0	124	1	179	30	0	210	648
Total Volume	26	57	149	0	232	356	530	38	8	932	207	203	26	0	436	15	725	91	0	831	2431
% Approach Total	11.2	24.6	64.2	0.0		38.2	56.9	4.1	0.9		47.5	46.6	6.0	0.0		1.8	87.2	11.0	0.0		
PHF	0.813	0.792	0.866	0.000	0.935	0.881	0.940	0.950	1.000	0.925	0.772	0.736	0.722	0.000	0.879	0.469	0.855	0.758	0.000	0.873	0.938
Cars	26	56	145	0	227	354	506	38	8	906	206	201	26	0	433	15	707	88	0	810	2376
Cars %	100.0	98.2	97.3	0.0	97.8	99.4	95.5	100.0	100.0	97.2	99.5	99.0	100.0	0.0	99.3	100.0	97.5	96.7	0.0	97.5	97.7
Heavy Vehicles	0	1	4	0	5	2	24	0	0	26	1	2	0	0	3	0	18	3	0	21	55
Heavy Vehicles %	0.0	1.8	2.7	0.0	2.2	0.6	4.5	0.0	0.0	2.8	0.5	1.0	0.0	0.0	0.7	0.0	2.5	3.3	0.0	2.5	2.3
Cars Enter Leg	26	56	145	0	227	354	506	38	8	906	206	201	26	0	433	15	707	88	0	810	2376
Heavy Enter Leg	0	1	4	0	5	2	24	0	0	26	1	2	0	0	3	0	18	3	0	21	55
Total Entering Leg	26	57	149	0	232	356	530	38	8	932	207	203	26	0	436	15	725	91	0	831	2431
Cars Exiting Leg					643					1066					109					558	2376
Heavy Exiting Leg					7					23					1					24	55
Total Exiting Leg					650					1089					110					582	2431

PDI File #: **196735 F**
Location: **N: Gould Street S: Hunting Road**
Location: **E: Highland Avenue W: Highland Avenue**
City, State: **Needham, MA**
Client: **McMahon Associates/ E. Buck**
Site Code: **Y13327.61**
Count Date: **Wednesday, February 27, 2019**
Start Time: **7:00 AM**
End Time: **9:00 AM**
Class:

Cars-Combined (Motorcycles, Cars, Light Goods)

	Gould Street					Highland Avenue					Hunting Road					Highland Avenue					
	from North					from East					from South					from West					
	Right	Thru	Left	U-Turn	Total	Right	Thru	Left	U-Turn	Total	Right	Thru	Left	U-Turn	Total	Right	Thru	Left	U-Turn	Total	Total
7:00 AM	3	14	30	0	47	45	105	12	2	164	31	12	5	0	48	0	175	7	1	183	442
7:15 AM	7	7	27	0	41	50	131	15	1	197	43	20	9	0	72	2	178	12	0	192	502
7:30 AM	3	7	34	0	44	42	147	9	0	198	41	24	13	0	78	4	241	10	0	255	575
7:45 AM	5	9	33	0	47	80	137	11	0	228	49	23	2	0	74	7	213	18	0	238	587
Total	18	37	124	0	179	217	520	47	3	787	164	79	29	0	272	13	807	47	1	868	2106
8:00 AM	7	15	33	0	55	76	137	10	2	225	48	41	9	0	98	3	206	22	0	231	609
8:15 AM	5	10	40	0	55	94	108	10	2	214	67	45	7	0	119	8	173	20	0	201	589
8:30 AM	6	14	37	0	57	83	131	10	2	226	42	46	4	0	92	3	155	16	0	174	549
8:45 AM	8	17	35	0	60	101	130	8	2	241	49	69	6	0	124	1	173	30	0	204	629
Total	26	56	145	0	227	354	506	38	8	906	206	201	26	0	433	15	707	88	0	810	2376
Grand Total	44	93	269	0	406	571	1026	85	11	1693	370	280	55	0	705	28	1514	135	1	1678	4482
Approach %	10.8	22.9	66.3	0.0		33.7	60.6	5.0	0.6		52.5	39.7	7.8	0.0		1.7	90.2	8.0	0.1		
Total %	1.0	2.1	6.0	0.0	9.1	12.7	22.9	1.9	0.2	37.8	8.3	6.2	1.2	0.0	15.7	0.6	33.8	3.0	0.0	37.4	
Exiting Leg Total					986					2164					206					1126	4482

Peak Hour Analysis from 07:00 AM to 09:00 AM begins at:

8:00 AM	Gould Street					Highland Avenue					Hunting Road					Highland Avenue					
	from North					from East					from South					from West					
	Right	Thru	Left	U-Turn	Total	Right	Thru	Left	U-Turn	Total	Right	Thru	Left	U-Turn	Total	Right	Thru	Left	U-Turn	Total	Total
8:00 AM	7	15	33	0	55	76	137	10	2	225	48	41	9	0	98	3	206	22	0	231	609
8:15 AM	5	10	40	0	55	94	108	10	2	214	67	45	7	0	119	8	173	20	0	201	589
8:30 AM	6	14	37	0	57	83	131	10	2	226	42	46	4	0	92	3	155	16	0	174	549
8:45 AM	8	17	35	0	60	101	130	8	2	241	49	69	6	0	124	1	173	30	0	204	629
Total Volume	26	56	145	0	227	354	506	38	8	906	206	201	26	0	433	15	707	88	0	810	2376
% Approach Total	11.5	24.7	63.9	0.0		39.1	55.8	4.2	0.9		47.6	46.4	6.0	0.0		1.9	87.3	10.9	0.0		
PHF	0.813	0.824	0.906	0.000	0.946	0.876	0.923	0.950	1.000	0.940	0.769	0.728	0.722	0.000	0.873	0.469	0.858	0.733	0.000	0.877	0.944
Entering Leg	26	56	145	0	227	354	506	38	8	906	206	201	26	0	433	15	707	88	0	810	2376
Exiting Leg					643					1066					109					558	2376
Total					870					1972					542					1368	4752

PDI File #: **196735 F**
Location: **N: Gould Street S: Hunting Road**
Location: **E: Highland Avenue W: Highland Avenue**
City, State: **Needham, MA**
Client: **McMahon Associates/ E. Buck**
Site Code: **Y13327.61**
Count Date: **Wednesday, February 27, 2019**
Start Time: **7:00 AM**
End Time: **9:00 AM**

Class: **Heavy Vehicles-Combined (Buses, Single-Unit Trucks, Articulated Trucks)**

	Gould Street					Highland Avenue					Hunting Road					Highland Avenue					
	from North					from East					from South					from West					
	Right	Thru	Left	U-Turn	Total	Right	Thru	Left	U-Turn	Total	Right	Thru	Left	U-Turn	Total	Right	Thru	Left	U-Turn	Total	Total
7:00 AM	1	0	0	0	1	5	6	0	0	11	0	0	1	0	1	1	1	0	0	2	15
7:15 AM	0	0	1	0	1	0	7	1	0	8	1	0	0	0	1	0	2	1	0	3	13
7:30 AM	1	0	3	0	4	3	7	0	0	10	0	0	0	0	0	0	8	0	0	8	22
7:45 AM	0	0	3	0	3	1	7	3	0	11	0	2	0	0	2	0	1	0	0	1	17
Total	2	0	7	0	9	9	27	4	0	40	1	2	1	0	4	1	12	1	0	14	67
8:00 AM	0	0	0	0	0	0	3	0	0	3	1	0	0	0	1	0	6	1	0	7	11
8:15 AM	0	0	3	0	3	0	8	0	0	8	0	2	0	0	2	0	3	1	0	4	17
8:30 AM	0	0	0	0	0	2	2	0	0	4	0	0	0	0	0	0	3	1	0	4	8
8:45 AM	0	1	1	0	2	0	11	0	0	11	0	0	0	0	0	0	6	0	0	6	19
Total	0	1	4	0	5	2	24	0	0	26	1	2	0	0	3	0	18	3	0	21	55
Grand Total	2	1	11	0	14	11	51	4	0	66	2	4	1	0	7	1	30	4	0	35	122
Approach %	14.3	7.1	78.6	0.0		16.7	77.3	6.1	0.0		28.6	57.1	14.3	0.0		2.9	85.7	11.4	0.0		
Total %	1.6	0.8	9.0	0.0	11.5	9.0	41.8	3.3	0.0	54.1	1.6	3.3	0.8	0.0	5.7	0.8	24.6	3.3	0.0	28.7	
Exiting Leg Total					19					43					6					54	122
Buses	1	0	2	0	3	1	4	1	0	6	0	2	1	0	3	0	4	0	0	4	16
% Buses	50.0	0.0	18.2	0.0	21.4	9.1	7.8	25.0	0.0	9.1	0.0	50.0	100.0	0.0	42.9	0.0	13.3	0.0	0.0	11.4	13.1
Exiting Leg Total					3					6					1					6	16
Single-Unit Trucks	1	1	8	0	10	8	39	3	0	50	2	2	0	0	4	1	20	3	0	24	88
% Single-Unit	50.0	100.0	72.7	0.0	71.4	72.7	76.5	75.0	0.0	75.8	100.0	50.0	0.0	0.0	57.1	100.0	66.7	75.0	0.0	68.6	72.1
Exiting Leg Total					13					30					5					40	88
Articulated Trucks	0	0	1	0	1	2	8	0	0	10	0	0	0	0	0	0	6	1	0	7	18
% Articulated	0.0	0.0	9.1	0.0	7.1	18.2	15.7	0.0	0.0	15.2	0.0	0.0	0.0	0.0	0.0	0.0	20.0	25.0	0.0	20.0	14.8
Exiting Leg Total					3					7					0					8	18

Peak Hour Analysis from 07:00 AM to 09:00 AM begins at:

7:00 AM	Gould Street					Highland Avenue					Hunting Road					Highland Avenue					
	from North					from East					from South					from West					
	Right	Thru	Left	U-Turn	Total	Right	Thru	Left	U-Turn	Total	Right	Thru	Left	U-Turn	Total	Right	Thru	Left	U-Turn	Total	Total
7:00 AM	1	0	0	0	1	5	6	0	0	11	0	0	1	0	1	1	1	0	0	2	15
7:15 AM	0	0	1	0	1	0	7	1	0	8	1	0	0	0	1	0	2	1	0	3	13
7:30 AM	1	0	3	0	4	3	7	0	0	10	0	0	0	0	0	0	8	0	0	8	22
7:45 AM	0	0	3	0	3	1	7	3	0	11	0	2	0	0	2	0	1	0	0	1	17
Total Volume	2	0	7	0	9	9	27	4	0	40	1	2	1	0	4	1	12	1	0	14	67
% Approach Total	22.2	0.0	77.8	0.0		22.5	67.5	10.0	0.0		25.0	50.0	25.0	0.0		7.1	85.7	7.1	0.0		
PHF	0.500	0.000	0.583	0.000	0.563	0.450	0.964	0.333	0.000	0.909	0.250	0.250	0.250	0.000	0.500	0.250	0.375	0.250	0.000	0.438	0.761
Buses	1	0	1	0	2	1	2	1	0	4	0	2	1	0	3	0	0	0	0	0	9
Buses %	50.0	0.0	14.3	0.0	22.2	11.1	7.4	25.0	0.0	10.0	0.0	100.0	100.0	0.0	75.0	0.0	0.0	0.0	0.0	0.0	13.4
Single-Unit Trucks	1	0	6	0	7	6	21	3	0	30	1	0	0	0	1	1	9	1	0	11	49
Single-Unit %	50.0	0.0	85.7	0.0	77.8	66.7	77.8	75.0	0.0	75.0	100.0	0.0	0.0	0.0	25.0	100.0	75.0	100.0	0.0	78.6	73.1
Articulated Trucks	0	0	0	0	0	2	4	0	0	6	0	0	0	0	0	0	3	0	0	3	9
Articulated %	0.0	0.0	0.0	0.0	0.0	22.2	14.8	0.0	0.0	15.0	0.0	0.0	0.0	0.0	0.0	0.0	25.0	0.0	0.0	21.4	13.4
Buses	1	0	1	0	2	1	2	1	0	4	0	2	1	0	3	0	0	0	0	0	9
Single-Unit Trucks	1	0	6	0	7	6	21	3	0	30	1	0	0	0	1	1	9	1	0	11	49
Articulated Trucks	0	0	0	0	0	2	4	0	0	6	0	0	0	0	0	0	3	0	0	3	9
Total Entering Leg	2	0	7	0	9	9	27	4	0	40	1	2	1	0	4	1	12	1	0	14	67
Buses					3					1					1					4	9
Single-Unit Trucks					7					16					4					22	49
Articulated Trucks					2					3					0					4	9
Total Exiting Leg					12					20					5					30	67

PDI File #: **196735 F**
Location: **N: Gould Street S: Hunting Road**
Location: **E: Highland Avenue W: Highland Avenue**
City, State: **Needham, MA**
Client: **McMahon Associates/ E. Buck**
Site Code: **Y13327.61**
Count Date: **Wednesday, February 27, 2019**
Start Time: **7:00 AM**
End Time: **9:00 AM**
Class:

Cars

	Gould Street					Highland Avenue					Hunting Road					Highland Avenue					
	from North					from East					from South					from West					
	Right	Thru	Left	U-Turn	Total	Right	Thru	Left	U-Turn	Total	Right	Thru	Left	U-Turn	Total	Right	Thru	Left	U-Turn	Total	Total
7:00 AM	1	14	25	0	40	36	97	10	2	145	25	12	4	0	41	0	161	6	1	168	394
7:15 AM	4	5	21	0	30	45	121	14	1	181	40	16	8	0	64	2	165	11	0	178	453
7:30 AM	3	7	30	0	40	41	130	8	0	179	36	21	13	0	70	4	227	10	0	241	530
7:45 AM	5	6	28	0	39	73	127	9	0	209	43	21	2	0	66	6	196	18	0	220	534
Total	13	32	104	0	149	195	475	41	3	714	144	70	27	0	241	12	749	45	1	807	1911
8:00 AM	4	12	28	0	44	68	126	10	2	206	46	40	9	0	95	3	198	20	0	221	566
8:15 AM	4	9	36	0	49	85	99	10	2	196	67	42	6	0	115	8	162	18	0	188	548
8:30 AM	6	14	34	0	54	74	122	8	2	206	39	44	4	0	87	3	149	14	0	166	513
8:45 AM	8	16	31	0	55	91	130	7	2	230	48	66	5	0	119	0	160	27	0	187	591
Total	22	51	129	0	202	318	477	35	8	838	200	192	24	0	416	14	669	79	0	762	2218
Grand Total	35	83	233	0	351	513	952	76	11	1552	344	262	51	0	657	26	1418	124	1	1569	4129
Approach %	10.0	23.6	66.4	0.0		33.1	61.3	4.9	0.7		52.4	39.9	7.8	0.0		1.7	90.4	7.9	0.1		
Total %	0.8	2.0	5.6	0.0	8.5	12.4	23.1	1.8	0.3	37.6	8.3	6.3	1.2	0.0	15.9	0.6	34.3	3.0	0.0	38.0	
Exiting Leg Total					899					2006					185					1039	4129

Peak Hour Analysis from 07:00 AM to 09:00 AM begins at:

8:00 AM	Gould Street					Highland Avenue					Hunting Road					Highland Avenue					
	from North					from East					from South					from West					
	Right	Thru	Left	U-Turn	Total	Right	Thru	Left	U-Turn	Total	Right	Thru	Left	U-Turn	Total	Right	Thru	Left	U-Turn	Total	Total
8:00 AM	4	12	28	0	44	68	126	10	2	206	46	40	9	0	95	3	198	20	0	221	566
8:15 AM	4	9	36	0	49	85	99	10	2	196	67	42	6	0	115	8	162	18	0	188	548
8:30 AM	6	14	34	0	54	74	122	8	2	206	39	44	4	0	87	3	149	14	0	166	513
8:45 AM	8	16	31	0	55	91	130	7	2	230	48	66	5	0	119	0	160	27	0	187	591
Total Volume	22	51	129	0	202	318	477	35	8	838	200	192	24	0	416	14	669	79	0	762	2218
% Approach Total	10.9	25.2	63.9	0.0		37.9	56.9	4.2	1.0		48.1	46.2	5.8	0.0		1.8	87.8	10.4	0.0		
PHF	0.688	0.797	0.896	0.000	0.918	0.874	0.917	0.875	1.000	0.911	0.746	0.727	0.667	0.000	0.874	0.438	0.845	0.731	0.000	0.862	0.938
Entering Leg	22	51	129	0	202	318	477	35	8	838	200	192	24	0	416	14	669	79	0	762	2218
Exiting Leg					589					1006					100					523	2218
Total					791					1844					516					1285	4436

PDI File #: **196735 F**
Location: **N: Gould Street S: Hunting Road**
Location: **E: Highland Avenue W: Highland Avenue**
City, State: **Needham, MA**
Client: **McMahon Associates/ E. Buck**
Site Code: **Y13327.61**
Count Date: **Wednesday, February 27, 2019**
Start Time: **7:00 AM**
End Time: **9:00 AM**
Class:

Light Goods Vehicle

	Gould Street					Highland Avenue					Hunting Road					Highland Avenue					
	from North					from East					from South					from West					
	Right	Thru	Left	U-Turn	Total	Right	Thru	Left	U-Turn	Total	Right	Thru	Left	U-Turn	Total	Right	Thru	Left	U-Turn	Total	Total
7:00 AM	2	0	5	0	7	9	8	2	0	19	6	0	1	0	7	0	14	1	0	15	48
7:15 AM	3	2	6	0	11	5	10	1	0	16	3	4	1	0	8	0	13	1	0	14	49
7:30 AM	0	0	4	0	4	1	17	1	0	19	5	3	0	0	8	0	14	0	0	14	45
7:45 AM	0	3	5	0	8	7	10	2	0	19	6	2	0	0	8	1	17	0	0	18	53
Total	5	5	20	0	30	22	45	6	0	73	20	9	2	0	31	1	58	2	0	61	195
8:00 AM	3	3	5	0	11	8	11	0	0	19	2	1	0	0	3	0	8	2	0	10	43
8:15 AM	1	1	4	0	6	9	9	0	0	18	0	3	1	0	4	0	11	2	0	13	41
8:30 AM	0	0	3	0	3	9	9	2	0	20	3	2	0	0	5	0	6	2	0	8	36
8:45 AM	0	1	4	0	5	10	0	1	0	11	1	3	1	0	5	1	13	3	0	17	38
Total	4	5	16	0	25	36	29	3	0	68	6	9	2	0	17	1	38	9	0	48	158
Grand Total	9	10	36	0	55	58	74	9	0	141	26	18	4	0	48	2	96	11	0	109	353
Approach %	16.4	18.2	65.5	0.0		41.1	52.5	6.4	0.0		54.2	37.5	8.3	0.0		1.8	88.1	10.1	0.0		
Total %	2.5	2.8	10.2	0.0	15.6	16.4	21.0	2.5	0.0	39.9	7.4	5.1	1.1	0.0	13.6	0.6	27.2	3.1	0.0	30.9	
Exiting Leg Total					87					158					21					87	353

Peak Hour Analysis from 07:00 AM to 09:00 AM begins at:

7:00 AM	Gould Street					Highland Avenue					Hunting Road					Highland Avenue					
	from North					from East					from South					from West					
	Right	Thru	Left	U-Turn	Total	Right	Thru	Left	U-Turn	Total	Right	Thru	Left	U-Turn	Total	Right	Thru	Left	U-Turn	Total	Total
7:00 AM	2	0	5	0	7	9	8	2	0	19	6	0	1	0	7	0	14	1	0	15	48
7:15 AM	3	2	6	0	11	5	10	1	0	16	3	4	1	0	8	0	13	1	0	14	49
7:30 AM	0	0	4	0	4	1	17	1	0	19	5	3	0	0	8	0	14	0	0	14	45
7:45 AM	0	3	5	0	8	7	10	2	0	19	6	2	0	0	8	1	17	0	0	18	53
Total Volume	5	5	20	0	30	22	45	6	0	73	20	9	2	0	31	1	58	2	0	61	195
% Approach Total	16.7	16.7	66.7	0.0		30.1	61.6	8.2	0.0		64.5	29.0	6.5	0.0		1.6	95.1	3.3	0.0		
PHF	0.417	0.417	0.833	0.000	0.682	0.611	0.662	0.750	0.000	0.961	0.833	0.563	0.500	0.000	0.969	0.250	0.853	0.500	0.000	0.847	0.920
Entering Leg	5	5	20	0	30	22	45	6	0	73	20	9	2	0	31	1	58	2	0	61	195
Exiting Leg					33					98					12					52	195
Total					63					171					43					113	390

PDI File #: **196735 F**
Location: **N: Gould Street S: Hunting Road**
Location: **E: Highland Avenue W: Highland Avenue**
City, State: **Needham, MA**
Client: **McMahon Associates/ E. Buck**
Site Code: **Y13327.61**
Count Date: **Wednesday, February 27, 2019**
Start Time: **7:00 AM**
End Time: **9:00 AM**
Class:

Buses

	Gould Street					Highland Avenue					Hunting Road					Highland Avenue					
	from North					from East					from South					from West					
	Right	Thru	Left	U-Turn	Total	Right	Thru	Left	U-Turn	Total	Right	Thru	Left	U-Turn	Total	Right	Thru	Left	U-Turn	Total	Total
7:00 AM	1	0	0	0	1	1	0	0	0	1	0	0	1	0	1	0	0	0	0	0	3
7:15 AM	0	0	0	0	0	0	1	1	0	2	0	0	0	0	0	0	0	0	0	0	2
7:30 AM	0	0	1	0	1	0	1	0	0	1	0	0	0	0	0	0	0	0	0	0	2
7:45 AM	0	0	0	0	0	0	0	0	0	0	0	2	0	0	2	0	0	0	0	0	2
Total	1	0	1	0	2	1	2	1	0	4	0	2	1	0	3	0	0	0	0	0	9
8:00 AM	0	0	0	0	0	0	1	0	0	1	0	0	0	0	0	0	1	0	0	1	2
8:15 AM	0	0	1	0	1	0	1	0	0	1	0	0	0	0	0	0	1	0	0	1	3
8:30 AM	0	0	0	0	0	0	0	0	0	0	0	0	0	0	0	0	1	0	0	1	1
8:45 AM	0	0	0	0	0	0	0	0	0	0	0	0	0	0	0	0	1	0	0	1	1
Total	0	0	1	0	1	0	2	0	0	2	0	0	0	0	0	0	4	0	0	4	7
Grand Total	1	0	2	0	3	1	4	1	0	6	0	2	1	0	3	0	4	0	0	4	16
Approach %	33.3	0.0	66.7	0.0		16.7	66.7	16.7	0.0		0.0	66.7	33.3	0.0		0.0	100.0	0.0	0.0		
Total %	6.3	0.0	12.5	0.0	18.8	6.3	25.0	6.3	0.0	37.5	0.0	12.5	6.3	0.0	18.8	0.0	25.0	0.0	0.0	25.0	
Exiting Leg Total					3					6					1					6	16

Peak Hour Analysis from 07:00 AM to 09:00 AM begins at:

7:00 AM	Gould Street					Highland Avenue					Hunting Road					Highland Avenue					
	from North					from East					from South					from West					
	Right	Thru	Left	U-Turn	Total	Right	Thru	Left	U-Turn	Total	Right	Thru	Left	U-Turn	Total	Right	Thru	Left	U-Turn	Total	Total
7:00 AM	1	0	0	0	1	1	0	0	0	1	0	0	1	0	1	0	0	0	0	0	3
7:15 AM	0	0	0	0	0	0	1	1	0	2	0	0	0	0	0	0	0	0	0	0	2
7:30 AM	0	0	1	0	1	0	1	0	0	1	0	0	0	0	0	0	0	0	0	0	2
7:45 AM	0	0	0	0	0	0	0	0	0	0	0	2	0	0	2	0	0	0	0	0	2
Total Volume	1	0	1	0	2	1	2	1	0	4	0	2	1	0	3	0	0	0	0	0	9
% Approach Total	50.0	0.0	50.0	0.0		25.0	50.0	25.0	0.0		0.0	66.7	33.3	0.0		0.0	0.0	0.0	0.0		
PHF	0.250	0.000	0.250	0.000	0.500	0.250	0.500	0.250	0.000	0.500	0.000	0.250	0.250	0.000	0.375	0.000	0.000	0.000	0.000	0.000	0.750
Entering Leg	1	0	1	0	2	1	2	1	0	4	0	2	1	0	3	0	0	0	0	0	9
Exiting Leg					3					1					1					4	9
Total					5					5					4					4	18

PDI File #: **196735 F**
Location: **N: Gould Street S: Hunting Road**
Location: **E: Highland Avenue W: Highland Avenue**
City, State: **Needham, MA**
Client: **McMahon Associates/ E. Buck**
Site Code: **Y13327.61**
Count Date: **Wednesday, February 27, 2019**
Start Time: **7:00 AM**
End Time: **9:00 AM**
Class:

Single-Unit Trucks

	Gould Street					Highland Avenue					Hunting Road					Highland Avenue					
	from North					from East					from South					from West					
	Right	Thru	Left	U-Turn	Total	Right	Thru	Left	U-Turn	Total	Right	Thru	Left	U-Turn	Total	Right	Thru	Left	U-Turn	Total	Total
7:00 AM	0	0	0	0	0	3	4	0	0	7	0	0	0	0	0	1	1	0	0	2	9
7:15 AM	0	0	1	0	1	0	5	0	0	5	1	0	0	0	1	0	1	1	0	2	9
7:30 AM	1	0	2	0	3	2	5	0	0	7	0	0	0	0	0	0	6	0	0	6	16
7:45 AM	0	0	3	0	3	1	7	3	0	11	0	0	0	0	0	0	1	0	0	1	15
Total	1	0	6	0	7	6	21	3	0	30	1	0	0	0	1	1	9	1	0	11	49
8:00 AM	0	0	0	0	0	0	2	0	0	2	1	0	0	0	1	0	3	1	0	4	7
8:15 AM	0	0	1	0	1	0	5	0	0	5	0	2	0	0	2	0	2	0	0	2	10
8:30 AM	0	0	0	0	0	2	2	0	0	4	0	0	0	0	0	0	2	1	0	3	7
8:45 AM	0	1	1	0	2	0	9	0	0	9	0	0	0	0	0	0	4	0	0	4	15
Total	0	1	2	0	3	2	18	0	0	20	1	2	0	0	3	0	11	2	0	13	39
Grand Total	1	1	8	0	10	8	39	3	0	50	2	2	0	0	4	1	20	3	0	24	88
Approach %	10.0	10.0	80.0	0.0		16.0	78.0	6.0	0.0		50.0	50.0	0.0	0.0		4.2	83.3	12.5	0.0		
Total %	1.1	1.1	9.1	0.0	11.4	9.1	44.3	3.4	0.0	56.8	2.3	2.3	0.0	0.0	4.5	1.1	22.7	3.4	0.0	27.3	
Exiting Leg Total					13					30					5					40	88

Peak Hour Analysis from 07:00 AM to 09:00 AM begins at:

7:00 AM	Gould Street					Highland Avenue					Hunting Road					Highland Avenue					
	from North					from East					from South					from West					
	Right	Thru	Left	U-Turn	Total	Right	Thru	Left	U-Turn	Total	Right	Thru	Left	U-Turn	Total	Right	Thru	Left	U-Turn	Total	Total
7:00 AM	0	0	0	0	0	3	4	0	0	7	0	0	0	0	0	1	1	0	0	2	9
7:15 AM	0	0	1	0	1	0	5	0	0	5	1	0	0	0	1	0	1	1	0	2	9
7:30 AM	1	0	2	0	3	2	5	0	0	7	0	0	0	0	0	0	6	0	0	6	16
7:45 AM	0	0	3	0	3	1	7	3	0	11	0	0	0	0	0	0	1	0	0	1	15
Total Volume	1	0	6	0	7	6	21	3	0	30	1	0	0	0	1	1	9	1	0	11	49
% Approach Total	14.3	0.0	85.7	0.0		20.0	70.0	10.0	0.0		100.0	0.0	0.0	0.0		9.1	81.8	9.1	0.0		
PHF	0.250	0.000	0.500	0.000	0.583	0.500	0.750	0.250	0.000	0.682	0.250	0.000	0.000	0.000	0.250	0.250	0.375	0.250	0.000	0.458	0.766
Entering Leg	1	0	6	0	7	6	21	3	0	30	1	0	0	0	1	1	9	1	0	11	49
Exiting Leg					7					16					4					22	49
Total					14					46					5					33	98

PDI File #: **196735 F**
Location: **N: Gould Street S: Hunting Road**
Location: **E: Highland Avenue W: Highland Avenue**
City, State: **Needham, MA**
Client: **McMahon Associates/ E. Buck**
Site Code: **Y13327.61**
Count Date: **Wednesday, February 27, 2019**
Start Time: **7:00 AM**
End Time: **9:00 AM**
Class:

Articulated Trucks

	Gould Street					Highland Avenue					Hunting Road					Highland Avenue					
	from North					from East					from South					from West					
	Right	Thru	Left	U-Turn	Total	Right	Thru	Left	U-Turn	Total	Right	Thru	Left	U-Turn	Total	Right	Thru	Left	U-Turn	Total	Total
7:00 AM	0	0	0	0	0	1	2	0	0	3	0	0	0	0	0	0	0	0	0	0	3
7:15 AM	0	0	0	0	0	0	1	0	0	1	0	0	0	0	0	0	1	0	0	1	2
7:30 AM	0	0	0	0	0	1	1	0	0	2	0	0	0	0	0	0	2	0	0	2	4
7:45 AM	0	0	0	0	0	0	0	0	0	0	0	0	0	0	0	0	0	0	0	0	0
Total	0	0	0	0	0	2	4	0	0	6	0	0	0	0	0	0	3	0	0	3	9
8:00 AM	0	0	0	0	0	0	0	0	0	0	0	0	0	0	0	0	2	0	0	2	2
8:15 AM	0	0	1	0	1	0	2	0	0	2	0	0	0	0	0	0	0	1	0	1	4
8:30 AM	0	0	0	0	0	0	0	0	0	0	0	0	0	0	0	0	0	0	0	0	0
8:45 AM	0	0	0	0	0	0	2	0	0	2	0	0	0	0	0	0	1	0	0	1	3
Total	0	0	1	0	1	0	4	0	0	4	0	0	0	0	0	0	3	1	0	4	9
Grand Total	0	0	1	0	1	2	8	0	0	10	0	0	0	0	0	0	6	1	0	7	18
Approach %	0.0	0.0	100.0	0.0		20.0	80.0	0.0	0.0		0.0	0.0	0.0	0.0		0.0	85.7	14.3	0.0		
Total %	0.0	0.0	5.6	0.0	5.6	11.1	44.4	0.0	0.0	55.6	0.0	0.0	0.0	0.0	0.0	0.0	33.3	5.6	0.0	38.9	
Exiting Leg Total					3					7					0					8	18

Peak Hour Analysis from 07:00 AM to 09:00 AM begins at:

7:30 AM	Gould Street					Highland Avenue					Hunting Road					Highland Avenue					
	from North					from East					from South					from West					
	Right	Thru	Left	U-Turn	Total	Right	Thru	Left	U-Turn	Total	Right	Thru	Left	U-Turn	Total	Right	Thru	Left	U-Turn	Total	Total
7:30 AM	0	0	0	0	0	1	1	0	0	2	0	0	0	0	0	0	2	0	0	2	4
7:45 AM	0	0	0	0	0	0	0	0	0	0	0	0	0	0	0	0	0	0	0	0	0
8:00 AM	0	0	0	0	0	0	0	0	0	0	0	0	0	0	0	0	2	0	0	2	2
8:15 AM	0	0	1	0	1	0	2	0	0	2	0	0	0	0	0	0	0	1	0	1	4
Total Volume	0	0	1	0	1	1	3	0	0	4	0	0	0	0	0	0	4	1	0	5	10
% Approach Total	0.0	0.0	100.0	0.0		25.0	75.0	0.0	0.0		0.0	0.0	0.0	0.0		0.0	80.0	20.0	0.0		
PHF	0.000	0.000	0.250	0.000	0.250	0.250	0.375	0.000	0.000	0.500	0.000	0.000	0.000	0.000	0.000	0.000	0.500	0.250	0.000	0.625	0.625
Entering Leg	0	0	1	0	1	1	3	0	0	4	0	0	0	0	0	0	4	1	0	5	10
Exiting Leg					2					5					0					3	10
Total					3					9					0					8	20

PDI File #: **196735 F**
Location: **N: Gould Street S: Hunting Road**
Location: **E: Highland Avenue W: Highland Avenue**
City, State: **Needham, MA**
Client: **McMahon Associates/ E. Buck**
Site Code: **Y13327.61**
Count Date: **Wednesday, February 27, 2019**
Start Time: **7:00 AM**
End Time: **9:00 AM**
Class:

Bicycles (on Roadway and Crosswalks)

	Gould Street							Highland Avenue							Hunting Road							Highland Avenue							
	from North							from East							from South							from West							
	Right	Thru	Left	U-Turn	CW-EB	CW-WB	Total	Right	Thru	Left	U-Turn	CW-SB	CW-NB	Total	Right	Thru	Left	U-Turn	CW-WB	CW-EB	Total	Right	Thru	Left	U-Turn	CW-NB	CW-SB	Total	Total
7:00 AM	0	0	0	0	0	0	0	0	0	0	0	0	0	0	0	0	0	0	0	0	0	0	0	0	0	0	0	0	0
7:15 AM	0	0	1	0	0	0	1	0	0	0	0	0	0	0	0	0	0	0	0	0	0	0	0	0	0	0	0	0	1
7:30 AM	0	0	0	0	0	0	0	0	0	0	0	0	0	0	0	0	0	0	0	0	0	0	0	0	0	0	0	0	0
7:45 AM	0	0	0	0	0	0	0	0	0	0	0	0	0	0	0	0	0	0	0	0	0	0	0	0	0	0	0	0	0
Total	0	0	1	0	0	0	1	0	0	0	0	0	0	0	0	0	0	0	0	0	0	0	0	0	0	0	0	0	1
8:00 AM	0	0	0	0	0	0	0	0	0	0	0	0	0	0	0	0	0	0	0	1	1	0	0	0	0	0	0	0	1
8:15 AM	0	0	0	0	0	0	0	0	0	0	0	0	0	0	0	0	0	0	0	0	0	0	0	0	0	0	0	0	0
8:30 AM	0	0	0	0	0	0	0	0	0	0	0	0	0	0	0	1	0	0	0	0	1	0	0	0	0	0	0	0	1
8:45 AM	0	0	0	0	0	0	0	0	0	0	0	0	0	0	0	0	0	0	0	0	0	0	0	0	0	0	0	0	0
Total	0	0	0	0	0	0	0	0	0	0	0	0	0	0	0	1	0	0	0	1	2	0	0	0	0	0	0	0	2
Grand Total	0	0	1	0	0	0	1	0	0	0	0	0	0	0	0	1	0	0	0	1	2	0	0	0	0	0	0	0	3
Approach %	0.0	0.0	100.0	0.0	0.0	0.0		0.0	0.0	0.0	0.0	0.0	0.0		0.0	50.0	0.0	0.0	0.0	50.0		0.0	0.0	0.0	0.0	0.0	0.0		
Total %	0.0	0.0	33.3	0.0	0.0	0.0	33.3	0.0	0.0	0.0	0.0	0.0	0.0	0.0	0.0	33.3	0.0	0.0	0.0	33.3	66.7	0.0	0.0	0.0	0.0	0.0	0.0	0.0	
Exiting Leg Total							1							1							1							0	3

Peak Hour Analysis from 07:00 AM to 09:00 AM begins at:

7:15 AM	Gould Street							Highland Avenue							Hunting Road							Highland Avenue							
	from North							from East							from South							from West							
	Right	Thru	Left	U-Turn	CW-EB	CW-WB	Total	Right	Thru	Left	U-Turn	CW-SB	CW-NB	Total	Right	Thru	Left	U-Turn	CW-WB	CW-EB	Total	Right	Thru	Left	U-Turn	CW-NB	CW-SB	Total	Total
7:15 AM	0	0	1	0	0	0	1	0	0	0	0	0	0	0	0	0	0	0	0	0	0	0	0	0	0	0	0	0	1
7:30 AM	0	0	0	0	0	0	0	0	0	0	0	0	0	0	0	0	0	0	0	0	0	0	0	0	0	0	0	0	0
7:45 AM	0	0	0	0	0	0	0	0	0	0	0	0	0	0	0	0	0	0	0	0	0	0	0	0	0	0	0	0	0
8:00 AM	0	0	0	0	0	0	0	0	0	0	0	0	0	0	0	0	0	0	0	1	1	0	0	0	0	0	0	0	1
Total Volume	0	0	1	0	0	0	1	0	0	0	0	0	0	0	0	0	0	0	0	1	1	0	0	0	0	0	0	0	2
% Approach Total	0.0	0.0	100.0	0.0	0.0	0.0		0.0	0.0	0.0	0.0	0.0	0.0		0.0	0.0	0.0	0.0	0.0	100.0		0.0	0.0	0.0	0.0	0.0	0.0		
PHF	0.000	0.000	0.250	0.000	0.000	0.000	0.250	0.000	0.000	0.000	0.000	0.000	0.000	0.000	0.000	0.000	0.000	0.000	0.000	0.250	0.250	0.000	0.000	0.000	0.000	0.000	0.000	0.000	0.500
Entering Leg	0	0	1	0	0	0	1	0	0	0	0	0	0	0	0	0	0	0	0	1	1	0	0	0	0	0	0	0	2
Exiting Leg							0							1							1							0	2
Total							1							1							2							0	4

PDI File #: **196735 F**
Location: **N: Gould Street S: Hunting Road**
Location: **E: Highland Avenue W: Highland Avenue**
City, State: **Needham, MA**
Client: **McMahon Associates/ E. Buck**
Site Code: **Y13327.61**
Count Date: **Wednesday, February 27, 2019**
Start Time: **7:00 AM**
End Time: **9:00 AM**
Class:

Pedestrians

	Gould Street							Highland Avenue							Hunting Road							Highland Avenue							
	from North							from East							from South							from West							
	Right	Thru	Left	U-Turn	CW-EB	CW-WB	Total	Right	Thru	Left	U-Turn	CW-SB	CW-NB	Total	Right	Thru	Left	U-Turn	CW-WB	CW-EB	Total	Right	Thru	Left	U-Turn	CW-NB	CW-SB	Total	Total
7:00 AM	0	0	0	0	0	0	0	0	0	0	0	0	0	0	0	0	0	0	0	0	0	0	0	0	0	0	0	0	0
7:15 AM	0	0	0	0	1	0	1	0	0	0	0	0	0	0	0	0	0	0	0	0	0	0	0	0	0	0	0	0	1
7:30 AM	0	0	0	0	0	0	0	0	0	0	0	0	0	0	0	0	0	0	0	0	0	0	0	0	0	0	0	0	0
7:45 AM	0	0	0	0	0	0	0	0	0	0	0	0	0	0	0	0	0	0	0	0	0	0	0	0	0	0	0	0	0
Total	0	0	0	0	1	0	1	0	0	0	0	0	0	0	0	0	0	0	0	0	0	0	0	0	0	0	0	0	1
8:00 AM	0	0	0	0	0	1	1	0	0	0	0	0	0	0	0	0	0	0	0	0	0	0	0	0	0	0	0	0	1
8:15 AM	0	0	0	0	0	0	0	0	0	0	0	0	0	0	0	0	0	0	0	1	1	0	0	0	0	0	0	0	1
8:30 AM	0	0	0	0	0	0	0	0	0	0	0	0	0	0	0	0	0	0	0	0	0	0	0	0	0	0	0	0	0
8:45 AM	0	0	0	0	0	0	0	0	0	0	0	0	0	0	0	0	0	0	0	0	0	0	0	0	0	0	0	0	0
Total	0	0	0	0	0	1	1	0	0	0	0	0	0	0	0	0	0	0	0	1	1	0	0	0	0	0	0	0	2
Grand Total	0	0	0	0	1	1	2	0	0	0	0	0	0	0	0	0	0	0	0	1	1	0	0	0	0	0	0	0	3
Approach %	0	0	0	0	50	50		0	0	0	0	0	0		0	0	0	0	0	100		0	0	0	0	0	0		
Total %	0	0	0	0	33.3	33.3	66.7	0	0	0	0	0	0	0	0	0	0	0	0	33.3	33.3	0	0	0	0	0	0	0	
Exiting Leg Total							2							0							1							0	3

Peak Hour Analysis from 07:00 AM to 09:00 AM begins at:

7:15 AM	Gould Street							Highland Avenue							Hunting Road							Highland Avenue							
	from North							from East							from South							from West							
	Right	Thru	Left	U-Turn	CW-EB	CW-WB	Total	Right	Thru	Left	U-Turn	CW-SB	CW-NB	Total	Right	Thru	Left	U-Turn	CW-WB	CW-EB	Total	Right	Thru	Left	U-Turn	CW-NB	CW-SB	Total	Total
7:15 AM	0	0	0	0	1	0	1	0	0	0	0	0	0	0	0	0	0	0	0	0	0	0	0	0	0	0	0	0	1
7:30 AM	0	0	0	0	0	0	0	0	0	0	0	0	0	0	0	0	0	0	0	0	0	0	0	0	0	0	0	0	0
7:45 AM	0	0	0	0	0	0	0	0	0	0	0	0	0	0	0	0	0	0	0	0	0	0	0	0	0	0	0	0	0
8:00 AM	0	0	0	0	0	1	1	0	0	0	0	0	0	0	0	0	0	0	0	0	0	0	0	0	0	0	0	0	1
Total Volume	0	0	0	0	1	1	2	0	0	0	0	0	0	0	0	0	0	0	0	0	0	0	0	0	0	0	0	0	2
% Approach Total	0.0	0.0	0.0	0.0	50.0	50.0		0.0	0.0	0.0	0.0	0.0	0.0		0.0	0.0	0.0	0.0	0.0	0.0		0.0	0.0	0.0	0.0	0.0	0.0		
PHF	0.000	0.000	0.000	0.000	0.250	0.250	0.500	0.000	0.000	0.000	0.000	0.000	0.000	0.000	0.000	0.000	0.000	0.000	0.000	0.000	0.000	0.000	0.000	0.000	0.000	0.000	0.000	0.000	0.500
Entering Leg	0	0	0	0	1	1	2	0	0	0	0	0	0	0	0	0	0	0	0	0	0	0	0	0	0	0	0	0	2
Exiting Leg							2							0							0							0	2
Total							4							0							0							0	4

PDI File #: **196735 FF**
Location: **N: Gould Street S: Hunting Road**
Location: **E: Highland Avenue W: Highland Avenue**
City, State: **Needham, MA**
Client: **McMahon Associates/ E. Buck**
Site Code: **Y13327.61**
Count Date: **Wednesday, February 27, 2019**
Start Time: **3:00 PM**
End Time: **6:00 PM**
Class:

Cars and Heavy Vehicles (Combined)

	Gould Street					Highland Avenue					Hunting Road					Highland Avenue					
	from North					from East					from South					from West					
	Right	Thru	Left	U-Turn	Total	Right	Thru	Left	U-Turn	Total	Right	Thru	Left	U-Turn	Total	Right	Thru	Left	U-Turn	Total	Total
3:00 PM	12	27	54	0	93	47	163	23	3	236	26	20	4	0	50	6	182	16	0	204	583
3:15 PM	15	18	70	0	103	46	135	18	2	201	23	13	6	0	42	7	170	10	0	187	533
3:30 PM	17	27	69	0	113	48	169	23	1	241	24	16	8	0	48	5	175	6	0	186	588
3:45 PM	7	18	58	0	83	36	177	21	2	236	19	18	2	0	39	4	152	14	0	170	528
Total	51	90	251	0	392	177	644	85	8	914	92	67	20	0	179	22	679	46	0	747	2232
4:00 PM	17	39	92	0	148	44	155	30	0	229	29	23	6	0	58	1	172	10	0	183	618
4:15 PM	12	27	69	0	108	30	187	32	0	249	16	15	8	0	39	7	144	4	0	155	551
4:30 PM	17	38	94	0	149	36	174	27	1	238	26	12	9	0	47	3	135	8	0	146	580
4:45 PM	12	28	47	0	87	50	190	29	1	270	21	21	7	0	49	3	168	5	0	176	582
Total	58	132	302	0	492	160	706	118	2	986	92	71	30	0	193	14	619	27	0	660	2331
5:00 PM	27	30	111	0	168	33	241	32	2	308	18	12	4	0	34	5	152	2	0	159	669
5:15 PM	7	46	73	0	126	48	224	25	2	299	17	12	7	0	36	3	136	9	0	148	609
5:30 PM	17	29	85	0	131	47	207	30	0	284	26	13	6	0	45	6	140	6	0	152	612
5:45 PM	13	28	72	0	113	49	203	30	1	283	11	20	4	0	35	6	106	9	0	121	552
Total	64	133	341	0	538	177	875	117	5	1174	72	57	21	0	150	20	534	26	0	580	2442
Grand Total	173	355	894	0	1422	514	2225	320	15	3074	256	195	71	0	522	56	1832	99	0	1987	7005
Approach %	12.2	25.0	62.9	0.0		16.7	72.4	10.4	0.5		49.0	37.4	13.6	0.0		2.8	92.2	5.0	0.0		
Total %	2.5	5.1	12.8	0.0	20.3	7.3	31.8	4.6	0.2	43.9	3.7	2.8	1.0	0.0	7.5	0.8	26.2	1.4	0.0	28.4	
Exiting Leg Total					808					2997					731					2469	7005
Cars	168	353	879	0	1400	502	2198	319	15	3034	252	189	70	0	511	55	1808	96	0	1959	6904
% Cars	97.1	99.4	98.3	0.0	98.5	97.7	98.8	99.7	100.0	98.7	98.4	96.9	98.6	0.0	97.9	98.2	98.7	97.0	0.0	98.6	98.6
Exiting Leg Total					787					2954					727					2436	6904
Heavy Vehicles	5	2	15	0	22	12	27	1	0	40	4	6	1	0	11	1	24	3	0	28	101
% Heavy Vehicles	2.9	0.6	1.7	0.0	1.5	2.3	1.2	0.3	0.0	1.3	1.6	3.1	1.4	0.0	2.1	1.8	1.3	3.0	0.0	1.4	1.4
Exiting Leg Total					21					43					4					33	101

Peak Hour Analysis from 03:00 PM to 06:00 PM begins at:

4:45 PM	Gould Street					Highland Avenue					Hunting Road					Highland Avenue					
	from North					from East					from South					from West					
	Right	Thru	Left	U-Turn	Total	Right	Thru	Left	U-Turn	Total	Right	Thru	Left	U-Turn	Total	Right	Thru	Left	U-Turn	Total	Total
4:45 PM	12	28	47	0	87	50	190	29	1	270	21	21	7	0	49	3	168	5	0	176	582
5:00 PM	27	30	111	0	168	33	241	32	2	308	18	12	4	0	34	5	152	2	0	159	669
5:15 PM	7	46	73	0	126	48	224	25	2	299	17	12	7	0	36	3	136	9	0	148	609
5:30 PM	17	29	85	0	131	47	207	30	0	284	26	13	6	0	45	6	140	6	0	152	612
Total Volume	63	133	316	0	512	178	862	116	5	1161	82	58	24	0	164	17	596	22	0	635	2472
% Approach Total	12.3	26.0	61.7	0.0		15.3	74.2	10.0	0.4		50.0	35.4	14.6	0.0		2.7	93.9	3.5	0.0		
PHF	0.583	0.723	0.712	0.000	0.762	0.890	0.894	0.906	0.625	0.942	0.788	0.690	0.857	0.000	0.837	0.708	0.887	0.611	0.000	0.902	0.924
Cars	63	132	312	0	507	174	855	115	5	1149	82	57	24	0	163	17	592	22	0	631	2450
Cars %	100.0	99.2	98.7	0.0	99.0	97.8	99.2	99.1	100.0	99.0	100.0	98.3	100.0	0.0	99.4	100.0	99.3	100.0	0.0	99.4	99.1
Heavy Vehicles	0	1	4	0	5	4	7	1	0	12	0	1	0	0	1	0	4	0	0	4	22
Heavy Vehicles %	0.0	0.8	1.3	0.0	1.0	2.2	0.8	0.9	0.0	1.0	0.0	1.7	0.0	0.0	0.6	0.0	0.7	0.0	0.0	0.6	0.9
Cars Enter Leg	63	132	312	0	507	174	855	115	5	1149	82	57	24	0	163	17	592	22	0	631	2450
Heavy Enter Leg	0	1	4	0	5	4	7	1	0	12	0	1	0	0	1	0	4	0	0	4	22
Total Entering Leg	63	133	316	0	512	178	862	116	5	1161	82	58	24	0	164	17	596	22	0	635	2472
Cars Exiting Leg					253					991					264					942	2450
Heavy Exiting Leg					5					8					2					7	22
Total Exiting Leg					258					999					266					949	2472

PDI File #: **196735 FF**
Location: **N: Gould Street S: Hunting Road**
Location: **E: Highland Avenue W: Highland Avenue**
City, State: **Needham, MA**
Client: **McMahon Associates/ E. Buck**
Site Code: **Y13327.61**
Count Date: **Wednesday, February 27, 2019**
Start Time: **3:00 PM**
End Time: **6:00 PM**
Class:

Cars-Combined (Motorcycles, Cars, Light Goods)

	Gould Street					Highland Avenue					Hunting Road					Highland Avenue					
	from North					from East					from South					from West					
	Right	Thru	Left	U-Turn	Total	Right	Thru	Left	U-Turn	Total	Right	Thru	Left	U-Turn	Total	Right	Thru	Left	U-Turn	Total	Total
3:00 PM	11	27	53	0	91	46	161	23	3	233	25	16	4	0	45	5	178	14	0	197	566
3:15 PM	15	18	68	0	101	44	131	18	2	195	22	12	6	0	40	7	167	9	0	183	519
3:30 PM	15	26	68	0	109	48	163	23	1	235	24	16	8	0	48	5	170	6	0	181	573
3:45 PM	7	18	56	0	81	33	175	21	2	231	19	18	1	0	38	4	148	14	0	166	516
Total	48	89	245	0	382	171	630	85	8	894	90	62	19	0	171	21	663	43	0	727	2174
4:00 PM	17	39	91	0	147	44	152	30	0	226	29	23	6	0	58	1	170	10	0	181	612
4:15 PM	12	27	66	0	105	30	185	32	0	247	15	15	8	0	38	7	142	4	0	153	543
4:30 PM	16	38	94	0	148	34	173	27	1	235	25	12	9	0	46	3	135	8	0	146	575
4:45 PM	12	28	46	0	86	47	187	29	1	264	21	20	7	0	48	3	165	5	0	173	571
Total	57	132	297	0	486	155	697	118	2	972	90	70	30	0	190	14	612	27	0	653	2301
5:00 PM	27	29	110	0	166	33	239	32	2	306	18	12	4	0	34	5	151	2	0	158	664
5:15 PM	7	46	72	0	125	47	223	24	2	296	17	12	7	0	36	3	136	9	0	148	605
5:30 PM	17	29	84	0	130	47	206	30	0	283	26	13	6	0	45	6	140	6	0	152	610
5:45 PM	12	28	71	0	111	49	203	30	1	283	11	20	4	0	35	6	106	9	0	121	550
Total	63	132	337	0	532	176	871	116	5	1168	72	57	21	0	150	20	533	26	0	579	2429
Grand Total	168	353	879	0	1400	502	2198	319	15	3034	252	189	70	0	511	55	1808	96	0	1959	6904
Approach %	12.0	25.2	62.8	0.0		16.5	72.4	10.5	0.5		49.3	37.0	13.7	0.0		2.8	92.3	4.9	0.0		
Total %	2.4	5.1	12.7	0.0	20.3	7.3	31.8	4.6	0.2	43.9	3.7	2.7	1.0	0.0	7.4	0.8	26.2	1.4	0.0	28.4	
Exiting Leg Total					787					2954					727					2436	6904

Peak Hour Analysis from 03:00 PM to 06:00 PM begins at:

4:45 PM	Gould Street					Highland Avenue					Hunting Road					Highland Avenue					
	from North					from East					from South					from West					
	Right	Thru	Left	U-Turn	Total	Right	Thru	Left	U-Turn	Total	Right	Thru	Left	U-Turn	Total	Right	Thru	Left	U-Turn	Total	Total
4:45 PM	12	28	46	0	86	47	187	29	1	264	21	20	7	0	48	3	165	5	0	173	571
5:00 PM	27	29	110	0	166	33	239	32	2	306	18	12	4	0	34	5	151	2	0	158	664
5:15 PM	7	46	72	0	125	47	223	24	2	296	17	12	7	0	36	3	136	9	0	148	605
5:30 PM	17	29	84	0	130	47	206	30	0	283	26	13	6	0	45	6	140	6	0	152	610
Total Volume	63	132	312	0	507	174	855	115	5	1149	82	57	24	0	163	17	592	22	0	631	2450
% Approach Total	12.4	26.0	61.5	0.0		15.1	74.4	10.0	0.4		50.3	35.0	14.7	0.0		2.7	93.8	3.5	0.0		
PHF	0.583	0.717	0.709	0.000	0.764	0.926	0.894	0.898	0.625	0.939	0.788	0.713	0.857	0.000	0.849	0.708	0.897	0.611	0.000	0.912	0.922
Entering Leg	63	132	312	0	507	174	855	115	5	1149	82	57	24	0	163	17	592	22	0	631	2450
Exiting Leg					253					991					264					942	2450
Total					760					2140					427					1573	4900

PDI File #: **196735 FF**
Location: **N: Gould Street S: Hunting Road**
Location: **E: Highland Avenue W: Highland Avenue**
City, State: **Needham, MA**
Client: **McMahon Associates/ E. Buck**
Site Code: **Y13327.61**
Count Date: **Wednesday, February 27, 2019**
Start Time: **3:00 PM**
End Time: **6:00 PM**
Class:

Heavy Vehicles-Combined (Buses, Single-Unit Trucks, Articulated Trucks)

	Gould Street					Highland Avenue					Hunting Road					Highland Avenue					
	from North					from East					from South					from West					
	Right	Thru	Left	U-Turn	Total	Right	Thru	Left	U-Turn	Total	Right	Thru	Left	U-Turn	Total	Right	Thru	Left	U-Turn	Total	Total
3:00 PM	1	0	1	0	2	1	2	0	0	3	1	4	0	0	5	1	4	2	0	7	17
3:15 PM	0	0	2	0	2	2	4	0	0	6	1	1	0	0	2	0	3	1	0	4	14
3:30 PM	2	1	1	0	4	0	6	0	0	6	0	0	0	0	0	0	5	0	0	5	15
3:45 PM	0	0	2	0	2	3	2	0	0	5	0	0	1	0	1	0	4	0	0	4	12
Total	3	1	6	0	10	6	14	0	0	20	2	5	1	0	8	1	16	3	0	20	58
4:00 PM	0	0	1	0	1	0	3	0	0	3	0	0	0	0	0	0	2	0	0	2	6
4:15 PM	0	0	3	0	3	0	2	0	0	2	1	0	0	0	1	0	2	0	0	2	8
4:30 PM	1	0	0	0	1	2	1	0	0	3	1	0	0	0	1	0	0	0	0	0	5
4:45 PM	0	0	1	0	1	3	3	0	0	6	0	1	0	0	1	0	3	0	0	3	11
Total	1	0	5	0	6	5	9	0	0	14	2	1	0	0	3	0	7	0	0	7	30
5:00 PM	0	1	1	0	2	0	2	0	0	2	0	0	0	0	0	0	1	0	0	1	5
5:15 PM	0	0	1	0	1	1	1	1	0	3	0	0	0	0	0	0	0	0	0	0	4
5:30 PM	0	0	1	0	1	0	1	0	0	1	0	0	0	0	0	0	0	0	0	0	2
5:45 PM	1	0	1	0	2	0	0	0	0	0	0	0	0	0	0	0	0	0	0	0	2
Total	1	1	4	0	6	1	4	1	0	6	0	0	0	0	0	0	1	0	0	1	13
Grand Total	5	2	15	0	22	12	27	1	0	40	4	6	1	0	11	1	24	3	0	28	101
Approach %	22.7	9.1	68.2	0.0		30.0	67.5	2.5	0.0		36.4	54.5	9.1	0.0		3.6	85.7	10.7	0.0		
Total %	5.0	2.0	14.9	0.0	21.8	11.9	26.7	1.0	0.0	39.6	4.0	5.9	1.0	0.0	10.9	1.0	23.8	3.0	0.0	27.7	
Exiting Leg Total					21					43					4					33	101
Buses	3	0	0	0	3	2	4	0	0	6	2	1	0	0	3	0	6	2	0	8	20
% Buses	60.0	0.0	0.0	0.0	13.6	16.7	14.8	0.0	0.0	15.0	50.0	16.7	0.0	0.0	27.3	0.0	25.0	66.7	0.0	28.6	19.8
Exiting Leg Total					5					8					0					7	20
Single-Unit Trucks	1	2	13	0	16	9	19	1	0	29	2	5	1	0	8	1	14	1	0	16	69
% Single-Unit	20.0	100.0	86.7	0.0	72.7	75.0	70.4	100.0	0.0	72.5	50.0	83.3	100.0	0.0	72.7	100.0	58.3	33.3	0.0	57.1	68.3
Exiting Leg Total					15					29					4					21	69
Articulated Trucks	1	0	2	0	3	1	4	0	0	5	0	0	0	0	0	0	4	0	0	4	12
% Articulated	20.0	0.0	13.3	0.0	13.6	8.3	14.8	0.0	0.0	12.5	0.0	0.0	0.0	0.0	0.0	0.0	16.7	0.0	0.0	14.3	11.9
Exiting Leg Total					1					6					0					5	12

Peak Hour Analysis from 03:00 PM to 06:00 PM begins at:

3:00 PM	Gould Street					Highland Avenue					Hunting Road					Highland Avenue					
	from North					from East					from South					from West					
	Right	Thru	Left	U-Turn	Total	Right	Thru	Left	U-Turn	Total	Right	Thru	Left	U-Turn	Total	Right	Thru	Left	U-Turn	Total	Total
3:00 PM	1	0	1	0	2	1	2	0	0	3	1	4	0	0	5	1	4	2	0	7	17
3:15 PM	0	0	2	0	2	2	4	0	0	6	1	1	0	0	2	0	3	1	0	4	14
3:30 PM	2	1	1	0	4	0	6	0	0	6	0	0	0	0	0	0	5	0	0	5	15
3:45 PM	0	0	2	0	2	3	2	0	0	5	0	0	1	0	1	0	4	0	0	4	12
Total Volume	3	1	6	0	10	6	14	0	0	20	2	5	1	0	8	1	16	3	0	20	58
% Approach Total	30.0	10.0	60.0	0.0		30.0	70.0	0.0	0.0		25.0	62.5	12.5	0.0		5.0	80.0	15.0	0.0		
PHF	0.375	0.250	0.750	0.000	0.625	0.500	0.583	0.000	0.000	0.833	0.500	0.313	0.250	0.000	0.400	0.250	0.800	0.375	0.000	0.714	0.853
Buses	2	0	0	0	2	2	1	0	0	3	1	1	0	0	2	0	3	2	0	5	12
Buses %	66.7	0.0	0.0	0.0	20.0	33.3	7.1	0.0	0.0	15.0	50.0	20.0	0.0	0.0	25.0	0.0	18.8	66.7	0.0	25.0	20.7
Single-Unit Trucks	1	1	6	0	8	3	11	0	0	14	1	4	1	0	6	1	11	1	0	13	41
Single-Unit %	33.3	100.0	100.0	0.0	80.0	50.0	78.6	0.0	0.0	70.0	50.0	80.0	100.0	0.0	75.0	100.0	68.8	33.3	0.0	65.0	70.7
Articulated Trucks	0	0	0	0	0	1	2	0	0	3	0	0	0	0	0	0	2	0	0	2	5
Articulated %	0.0	0.0	0.0	0.0	0.0	16.7	14.3	0.0	0.0	15.0	0.0	0.0	0.0	0.0	0.0	0.0	12.5	0.0	0.0	10.0	8.6
Buses	2	0	0	0	2	2	1	0	0	3	1	1	0	0	2	0	3	2	0	5	12
Single-Unit Trucks	1	1	6	0	8	3	11	0	0	14	1	4	1	0	6	1	11	1	0	13	41
Articulated Trucks	0	0	0	0	0	1	2	0	0	3	0	0	0	0	0	0	2	0	0	2	5
Total Entering Leg	3	1	6	0	10	6	14	0	0	20	2	5	1	0	8	1	16	3	0	20	58
Buses					5					4					0					3	12
Single-Unit Trucks					8					18					2					13	41
Articulated Trucks					1					2					0					2	5
Total Exiting Leg					14					24					2					18	58

PDI File #: **196735 FF**
Location: **N: Gould Street S: Hunting Road**
Location: **E: Highland Avenue W: Highland Avenue**
City, State: **Needham, MA**
Client: **McMahon Associates/ E. Buck**
Site Code: **Y13327.61**
Count Date: **Wednesday, February 27, 2019**
Start Time: **3:00 PM**
End Time: **6:00 PM**
Class:

Cars

	Gould Street					Highland Avenue					Hunting Road					Highland Avenue					
	from North					from East					from South					from West					
	Right	Thru	Left	U-Turn	Total	Right	Thru	Left	U-Turn	Total	Right	Thru	Left	U-Turn	Total	Right	Thru	Left	U-Turn	Total	Total
3:00 PM	10	22	47	0	79	36	147	20	2	205	19	14	2	0	35	5	162	12	0	179	498
3:15 PM	15	16	56	0	87	38	116	17	2	173	21	11	4	0	36	6	147	9	0	162	458
3:30 PM	10	18	57	0	85	46	146	20	1	213	24	15	6	0	45	5	155	5	0	165	508
3:45 PM	7	16	49	0	72	31	168	20	2	221	13	15	1	0	29	4	131	13	0	148	470
Total	42	72	209	0	323	151	577	77	7	812	77	55	13	0	145	20	595	39	0	654	1934
4:00 PM	16	35	83	0	134	40	145	30	0	215	23	21	6	0	50	1	159	8	0	168	567
4:15 PM	12	24	59	0	95	27	170	31	0	228	14	13	8	0	35	6	133	4	0	143	501
4:30 PM	15	35	89	0	139	31	163	25	1	220	22	11	9	0	42	3	122	8	0	133	534
4:45 PM	12	27	43	0	82	44	180	28	0	252	18	20	7	0	45	3	159	5	0	167	546
Total	55	121	274	0	450	142	658	114	1	915	77	65	30	0	172	13	573	25	0	611	2148
5:00 PM	27	28	103	0	158	33	228	31	1	293	18	12	4	0	34	5	144	2	0	151	636
5:15 PM	7	44	67	0	118	45	213	24	2	284	17	12	7	0	36	3	131	9	0	143	581
5:30 PM	16	27	79	0	122	47	204	29	0	280	25	13	6	0	44	6	137	5	0	148	594
5:45 PM	11	28	68	0	107	48	199	30	1	278	11	20	4	0	35	5	105	8	0	118	538
Total	61	127	317	0	505	173	844	114	4	1135	71	57	21	0	149	19	517	24	0	560	2349
Grand Total	158	320	800	0	1278	466	2079	305	12	2862	225	177	64	0	466	52	1685	88	0	1825	6431
Approach %	12.4	25.0	62.6	0.0		16.3	72.6	10.7	0.4		48.3	38.0	13.7	0.0		2.8	92.3	4.8	0.0		
Total %	2.5	5.0	12.4	0.0	19.9	7.2	32.3	4.7	0.2	44.5	3.5	2.8	1.0	0.0	7.2	0.8	26.2	1.4	0.0	28.4	
Exiting Leg Total					731					2722					677					2301	6431

Peak Hour Analysis from 03:00 PM to 06:00 PM begins at:

4:45 PM	Gould Street					Highland Avenue					Hunting Road					Highland Avenue					
	from North					from East					from South					from West					
	Right	Thru	Left	U-Turn	Total	Right	Thru	Left	U-Turn	Total	Right	Thru	Left	U-Turn	Total	Right	Thru	Left	U-Turn	Total	Total
4:45 PM	12	27	43	0	82	44	180	28	0	252	18	20	7	0	45	3	159	5	0	167	546
5:00 PM	27	28	103	0	158	33	228	31	1	293	18	12	4	0	34	5	144	2	0	151	636
5:15 PM	7	44	67	0	118	45	213	24	2	284	17	12	7	0	36	3	131	9	0	143	581
5:30 PM	16	27	79	0	122	47	204	29	0	280	25	13	6	0	44	6	137	5	0	148	594
Total Volume	62	126	292	0	480	169	825	112	3	1109	78	57	24	0	159	17	571	21	0	609	2357
% Approach Total	12.9	26.3	60.8	0.0		15.2	74.4	10.1	0.3		49.1	35.8	15.1	0.0		2.8	93.8	3.4	0.0		
PHF	0.574	0.716	0.709	0.000	0.759	0.899	0.905	0.903	0.375	0.946	0.780	0.713	0.857	0.000	0.883	0.708	0.898	0.583	0.000	0.912	0.926
Entering Leg	62	126	292	0	480	169	825	112	3	1109	78	57	24	0	159	17	571	21	0	609	2357
Exiting Leg					247					944					255					911	2357
Total					727					2053					414					1520	4714

PDI File #: **196735 FF**
Location: **N: Gould Street S: Hunting Road**
Location: **E: Highland Avenue W: Highland Avenue**
City, State: **Needham, MA**
Client: **McMahon Associates/ E. Buck**
Site Code: **Y13327.61**
Count Date: **Wednesday, February 27, 2019**
Start Time: **3:00 PM**
End Time: **6:00 PM**
Class:

Light Goods Vehicle

	Gould Street					Highland Avenue					Hunting Road					Highland Avenue					
	from North					from East					from South					from West					
	Right	Thru	Left	U-Turn	Total	Right	Thru	Left	U-Turn	Total	Right	Thru	Left	U-Turn	Total	Right	Thru	Left	U-Turn	Total	Total
3:00 PM	1	5	6	0	12	10	14	3	1	28	6	2	2	0	10	0	16	2	0	18	68
3:15 PM	0	2	12	0	14	6	15	1	0	22	1	1	2	0	4	1	20	0	0	21	61
3:30 PM	5	8	11	0	24	2	17	3	0	22	0	1	2	0	3	0	15	1	0	16	65
3:45 PM	0	2	7	0	9	2	7	1	0	10	6	3	0	0	9	0	17	1	0	18	46
Total	6	17	36	0	59	20	53	8	1	82	13	7	6	0	26	1	68	4	0	73	240
4:00 PM	1	4	8	0	13	4	7	0	0	11	6	2	0	0	8	0	11	2	0	13	45
4:15 PM	0	3	7	0	10	3	15	1	0	19	1	2	0	0	3	1	9	0	0	10	42
4:30 PM	1	3	5	0	9	3	10	2	0	15	3	1	0	0	4	0	13	0	0	13	41
4:45 PM	0	1	3	0	4	3	7	1	1	12	3	0	0	0	3	0	6	0	0	6	25
Total	2	11	23	0	36	13	39	4	1	57	13	5	0	0	18	1	39	2	0	42	153
5:00 PM	0	1	7	0	8	0	11	1	1	13	0	0	0	0	0	0	7	0	0	7	28
5:15 PM	0	2	5	0	7	2	10	0	0	12	0	0	0	0	0	0	5	0	0	5	24
5:30 PM	1	2	5	0	8	0	2	1	0	3	1	0	0	0	1	0	3	1	0	4	16
5:45 PM	1	0	3	0	4	1	4	0	0	5	0	0	0	0	0	1	1	1	0	3	12
Total	2	5	20	0	27	3	27	2	1	33	1	0	0	0	1	1	16	2	0	19	80
Grand Total	10	33	79	0	122	36	119	14	3	172	27	12	6	0	45	3	123	8	0	134	473
Approach %	8.2	27.0	64.8	0.0		20.9	69.2	8.1	1.7		60.0	26.7	13.3	0.0		2.2	91.8	6.0	0.0		
Total %	2.1	7.0	16.7	0.0	25.8	7.6	25.2	3.0	0.6	36.4	5.7	2.5	1.3	0.0	9.5	0.6	26.0	1.7	0.0	28.3	
Exiting Leg Total					56					232					50					135	473

Peak Hour Analysis from 03:00 PM to 06:00 PM begins at:

3:00 PM	Gould Street					Highland Avenue					Hunting Road					Highland Avenue					
	from North					from East					from South					from West					
	Right	Thru	Left	U-Turn	Total	Right	Thru	Left	U-Turn	Total	Right	Thru	Left	U-Turn	Total	Right	Thru	Left	U-Turn	Total	Total
3:00 PM	1	5	6	0	12	10	14	3	1	28	6	2	2	0	10	0	16	2	0	18	68
3:15 PM	0	2	12	0	14	6	15	1	0	22	1	1	2	0	4	1	20	0	0	21	61
3:30 PM	5	8	11	0	24	2	17	3	0	22	0	1	2	0	3	0	15	1	0	16	65
3:45 PM	0	2	7	0	9	2	7	1	0	10	6	3	0	0	9	0	17	1	0	18	46
Total Volume	6	17	36	0	59	20	53	8	1	82	13	7	6	0	26	1	68	4	0	73	240
% Approach Total	10.2	28.8	61.0	0.0		24.4	64.6	9.8	1.2		50.0	26.9	23.1	0.0		1.4	93.2	5.5	0.0		
PHF	0.300	0.531	0.750	0.000	0.615	0.500	0.779	0.667	0.250	0.732	0.542	0.583	0.750	0.000	0.650	0.250	0.850	0.500	0.000	0.869	0.882
Entering Leg	6	17	36	0	59	20	53	8	1	82	13	7	6	0	26	1	68	4	0	73	240
Exiting Leg					31					118					26					65	240
Total					90					200					52					138	480

PDI File #: **196735 FF**
Location: **N: Gould Street S: Hunting Road**
Location: **E: Highland Avenue W: Highland Avenue**
City, State: **Needham, MA**
Client: **McMahon Associates/ E. Buck**
Site Code: **Y13327.61**
Count Date: **Wednesday, February 27, 2019**
Start Time: **3:00 PM**
End Time: **6:00 PM**
Class:

Buses

	Gould Street					Highland Avenue					Hunting Road					Highland Avenue					
	from North					from East					from South					from West					
	Right	Thru	Left	U-Turn	Total	Right	Thru	Left	U-Turn	Total	Right	Thru	Left	U-Turn	Total	Right	Thru	Left	U-Turn	Total	Total
3:00 PM	1	0	0	0	1	0	0	0	0	0	0	1	0	0	1	0	1	1	0	2	4
3:15 PM	0	0	0	0	0	2	0	0	0	2	1	0	0	0	1	0	1	1	0	2	5
3:30 PM	1	0	0	0	1	0	1	0	0	1	0	0	0	0	0	0	1	0	0	1	3
3:45 PM	0	0	0	0	0	0	0	0	0	0	0	0	0	0	0	0	0	0	0	0	0
Total	2	0	0	0	2	2	1	0	0	3	1	1	0	0	2	0	3	2	0	5	12
4:00 PM	0	0	0	0	0	0	2	0	0	2	0	0	0	0	0	0	0	0	0	0	2
4:15 PM	0	0	0	0	0	0	1	0	0	1	1	0	0	0	1	0	2	0	0	2	4
4:30 PM	0	0	0	0	0	0	0	0	0	0	0	0	0	0	0	0	0	0	0	0	0
4:45 PM	0	0	0	0	0	0	0	0	0	0	0	0	0	0	0	0	0	0	0	0	0
Total	0	0	0	0	0	0	3	0	0	3	1	0	0	0	1	0	2	0	0	2	6
5:00 PM	0	0	0	0	0	0	0	0	0	0	0	0	0	0	0	0	1	0	0	1	1
5:15 PM	0	0	0	0	0	0	0	0	0	0	0	0	0	0	0	0	0	0	0	0	0
5:30 PM	0	0	0	0	0	0	0	0	0	0	0	0	0	0	0	0	0	0	0	0	0
5:45 PM	1	0	0	0	1	0	0	0	0	0	0	0	0	0	0	0	0	0	0	0	1
Total	1	0	0	0	1	0	0	0	0	0	0	0	0	0	0	0	1	0	0	1	2
Grand Total	3	0	0	0	3	2	4	0	0	6	2	1	0	0	3	0	6	2	0	8	20
Approach %	100.0	0.0	0.0	0.0		33.3	66.7	0.0	0.0		66.7	33.3	0.0	0.0		0.0	75.0	25.0	0.0		
Total %	15.0	0.0	0.0	0.0	15.0	10.0	20.0	0.0	0.0	30.0	10.0	5.0	0.0	0.0	15.0	0.0	30.0	10.0	0.0	40.0	
Exiting Leg Total					5					8					0					7	20

Peak Hour Analysis from 03:00 PM to 06:00 PM begins at:

3:00 PM	Gould Street					Highland Avenue					Hunting Road					Highland Avenue					
	from North					from East					from South					from West					
	Right	Thru	Left	U-Turn	Total	Right	Thru	Left	U-Turn	Total	Right	Thru	Left	U-Turn	Total	Right	Thru	Left	U-Turn	Total	Total
3:00 PM	1	0	0	0	1	0	0	0	0	0	0	1	0	0	1	0	1	1	0	2	4
3:15 PM	0	0	0	0	0	2	0	0	0	2	1	0	0	0	1	0	1	1	0	2	5
3:30 PM	1	0	0	0	1	0	1	0	0	1	0	0	0	0	0	0	1	0	0	1	3
3:45 PM	0	0	0	0	0	0	0	0	0	0	0	0	0	0	0	0	0	0	0	0	0
Total Volume	2	0	0	0	2	2	1	0	0	3	1	1	0	0	2	0	3	2	0	5	12
% Approach Total	100.0	0.0	0.0	0.0		66.7	33.3	0.0	0.0		50.0	50.0	0.0	0.0		0.0	60.0	40.0	0.0		
PHF	0.500	0.000	0.000	0.000	0.500	0.250	0.250	0.000	0.000	0.375	0.250	0.250	0.000	0.000	0.500	0.000	0.750	0.500	0.000	0.625	0.600
Entering Leg	2	0	0	0	2	2	1	0	0	3	1	1	0	0	2	0	3	2	0	5	12
Exiting Leg					5					4					0					3	12
Total					7					7					2					8	24

PDI File #: **196735 FF**
Location: **N: Gould Street S: Hunting Road**
Location: **E: Highland Avenue W: Highland Avenue**
City, State: **Needham, MA**
Client: **McMahon Associates/ E. Buck**
Site Code: **Y13327.61**
Count Date: **Wednesday, February 27, 2019**
Start Time: **3:00 PM**
End Time: **6:00 PM**
Class:

Single-Unit Trucks

	Gould Street					Highland Avenue					Hunting Road					Highland Avenue					
	from North					from East					from South					from West					
	Right	Thru	Left	U-Turn	Total	Right	Thru	Left	U-Turn	Total	Right	Thru	Left	U-Turn	Total	Right	Thru	Left	U-Turn	Total	Total
3:00 PM	0	0	1	0	1	1	2	0	0	3	1	3	0	0	4	1	2	1	0	4	12
3:15 PM	0	0	2	0	2	0	3	0	0	3	0	1	0	0	1	0	2	0	0	2	8
3:30 PM	1	1	1	0	3	0	5	0	0	5	0	0	0	0	0	0	3	0	0	3	11
3:45 PM	0	0	2	0	2	2	1	0	0	3	0	0	1	0	1	0	4	0	0	4	10
Total	1	1	6	0	8	3	11	0	0	14	1	4	1	0	6	1	11	1	0	13	41
4:00 PM	0	0	1	0	1	0	1	0	0	1	0	0	0	0	0	0	2	0	0	2	4
4:15 PM	0	0	3	0	3	0	1	0	0	1	0	0	0	0	0	0	0	0	0	0	4
4:30 PM	0	0	0	0	0	2	0	0	0	2	1	0	0	0	1	0	0	0	0	0	3
4:45 PM	0	0	1	0	1	3	3	0	0	6	0	1	0	0	1	0	1	0	0	1	9
Total	0	0	5	0	5	5	5	0	0	10	1	1	0	0	2	0	3	0	0	3	20
5:00 PM	0	1	1	0	2	0	2	0	0	2	0	0	0	0	0	0	0	0	0	0	4
5:15 PM	0	0	0	0	0	1	0	1	0	2	0	0	0	0	0	0	0	0	0	0	2
5:30 PM	0	0	1	0	1	0	1	0	0	1	0	0	0	0	0	0	0	0	0	0	2
5:45 PM	0	0	0	0	0	0	0	0	0	0	0	0	0	0	0	0	0	0	0	0	0
Total	0	1	2	0	3	1	3	1	0	5	0	0	0	0	0	0	0	0	0	0	8
Grand Total	1	2	13	0	16	9	19	1	0	29	2	5	1	0	8	1	14	1	0	16	69
Approach %	6.3	12.5	81.3	0.0		31.0	65.5	3.4	0.0		25.0	62.5	12.5	0.0		6.3	87.5	6.3	0.0		
Total %	1.4	2.9	18.8	0.0	23.2	13.0	27.5	1.4	0.0	42.0	2.9	7.2	1.4	0.0	11.6	1.4	20.3	1.4	0.0	23.2	
Exiting Leg Total					15					29					4					21	69

Peak Hour Analysis from 03:00 PM to 06:00 PM begins at:

3:00 PM	Gould Street					Highland Avenue					Hunting Road					Highland Avenue					
	from North					from East					from South					from West					
	Right	Thru	Left	U-Turn	Total	Right	Thru	Left	U-Turn	Total	Right	Thru	Left	U-Turn	Total	Right	Thru	Left	U-Turn	Total	Total
3:00 PM	0	0	1	0	1	1	2	0	0	3	1	3	0	0	4	1	2	1	0	4	12
3:15 PM	0	0	2	0	2	0	3	0	0	3	0	1	0	0	1	0	2	0	0	2	8
3:30 PM	1	1	1	0	3	0	5	0	0	5	0	0	0	0	0	0	3	0	0	3	11
3:45 PM	0	0	2	0	2	2	1	0	0	3	0	0	1	0	1	0	4	0	0	4	10
Total Volume	1	1	6	0	8	3	11	0	0	14	1	4	1	0	6	1	11	1	0	13	41
% Approach Total	12.5	12.5	75.0	0.0		21.4	78.6	0.0	0.0		16.7	66.7	16.7	0.0		7.7	84.6	7.7	0.0		
PHF	0.250	0.250	0.750	0.000	0.667	0.375	0.550	0.000	0.000	0.700	0.250	0.333	0.250	0.000	0.375	0.250	0.688	0.250	0.000	0.813	0.854
Entering Leg	1	1	6	0	8	3	11	0	0	14	1	4	1	0	6	1	11	1	0	13	41
Exiting Leg					8					18					2					13	41
Total					16					32					8					26	82

PDI File #: **196735 FF**
Location: **N: Gould Street S: Hunting Road**
Location: **E: Highland Avenue W: Highland Avenue**
City, State: **Needham, MA**
Client: **McMahon Associates/ E. Buck**
Site Code: **Y13327.61**
Count Date: **Wednesday, February 27, 2019**
Start Time: **3:00 PM**
End Time: **6:00 PM**
Class:

Articulated Trucks

	Gould Street					Highland Avenue					Hunting Road					Highland Avenue					
	from North					from East					from South					from West					
	Right	Thru	Left	U-Turn	Total	Right	Thru	Left	U-Turn	Total	Right	Thru	Left	U-Turn	Total	Right	Thru	Left	U-Turn	Total	Total
3:00 PM	0	0	0	0	0	0	0	0	0	0	0	0	0	0	0	0	1	0	0	1	1
3:15 PM	0	0	0	0	0	0	1	0	0	1	0	0	0	0	0	0	0	0	0	0	1
3:30 PM	0	0	0	0	0	0	0	0	0	0	0	0	0	0	0	0	1	0	0	1	1
3:45 PM	0	0	0	0	0	1	1	0	0	2	0	0	0	0	0	0	0	0	0	0	2
Total	0	0	0	0	0	1	2	0	0	3	0	0	0	0	0	0	2	0	0	2	5
4:00 PM	0	0	0	0	0	0	0	0	0	0	0	0	0	0	0	0	0	0	0	0	0
4:15 PM	0	0	0	0	0	0	0	0	0	0	0	0	0	0	0	0	0	0	0	0	0
4:30 PM	1	0	0	0	1	0	1	0	0	1	0	0	0	0	0	0	0	0	0	0	2
4:45 PM	0	0	0	0	0	0	0	0	0	0	0	0	0	0	0	0	2	0	0	2	2
Total	1	0	0	0	1	0	1	0	0	1	0	0	0	0	0	0	2	0	0	2	4
5:00 PM	0	0	0	0	0	0	0	0	0	0	0	0	0	0	0	0	0	0	0	0	0
5:15 PM	0	0	1	0	1	0	1	0	0	1	0	0	0	0	0	0	0	0	0	0	2
5:30 PM	0	0	0	0	0	0	0	0	0	0	0	0	0	0	0	0	0	0	0	0	0
5:45 PM	0	0	1	0	1	0	0	0	0	0	0	0	0	0	0	0	0	0	0	0	1
Total	0	0	2	0	2	0	1	0	0	1	0	0	0	0	0	0	0	0	0	0	3
Grand Total	1	0	2	0	3	1	4	0	0	5	0	0	0	0	0	0	4	0	0	4	12
Approach %	33.3	0.0	66.7	0.0		20.0	80.0	0.0	0.0		0.0	0.0	0.0	0.0		0.0	100.0	0.0	0.0		
Total %	8.3	0.0	16.7	0.0	25.0	8.3	33.3	0.0	0.0	41.7	0.0	0.0	0.0	0.0	0.0	0.0	33.3	0.0	0.0	33.3	
Exiting Leg Total					1					6					0					5	12

Peak Hour Analysis from 03:00 PM to 06:00 PM begins at:

4:30 PM	Gould Street					Highland Avenue					Hunting Road					Highland Avenue					
	from North					from East					from South					from West					
	Right	Thru	Left	U-Turn	Total	Right	Thru	Left	U-Turn	Total	Right	Thru	Left	U-Turn	Total	Right	Thru	Left	U-Turn	Total	Total
4:30 PM	1	0	0	0	1	0	1	0	0	1	0	0	0	0	0	0	0	0	0	0	2
4:45 PM	0	0	0	0	0	0	0	0	0	0	0	0	0	0	0	0	2	0	0	2	2
5:00 PM	0	0	0	0	0	0	0	0	0	0	0	0	0	0	0	0	0	0	0	0	0
5:15 PM	0	0	1	0	1	0	1	0	0	1	0	0	0	0	0	0	0	0	0	0	2
Total Volume	1	0	1	0	2	0	2	0	0	2	0	0	0	0	0	0	2	0	0	2	6
% Approach Total	50.0	0.0	50.0	0.0		0.0	100.0	0.0	0.0		0.0	0.0	0.0	0.0		0.0	100.0	0.0	0.0		
PHF	0.250	0.000	0.250	0.000	0.500	0.000	0.500	0.000	0.000	0.500	0.000	0.000	0.000	0.000	0.000	0.000	0.250	0.000	0.000	0.250	0.750
Entering Leg	1	0	1	0	2	0	2	0	0	2	0	0	0	0	0	0	2	0	0	2	6
Exiting Leg					0					3					0					3	6
Total					2					5					0					5	12

PDI File #: **196735 FF**
Location: **N: Gould Street S: Hunting Road**
Location: **E: Highland Avenue W: Highland Avenue**
City, State: **Needham, MA**
Client: **McMahon Associates/ E. Buck**
Site Code: **Y13327.61**
Count Date: **Wednesday, February 27, 2019**
Start Time: **3:00 PM**
End Time: **6:00 PM**
Class:

Bicycles (on Roadway and Crosswalks)

	Gould Street							Highland Avenue							Hunting Road							Highland Avenue							
	from North							from East							from South							from West							
	Right	Thru	Left	U-Turn	CW-EB	CW-WB	Total	Right	Thru	Left	U-Turn	CW-SB	CW-NB	Total	Right	Thru	Left	U-Turn	CW-WB	CW-EB	Total	Right	Thru	Left	U-Turn	CW-NB	CW-SB	Total	Total
3:00 PM	0	0	0	0	0	0	0	0	0	0	0	0	0	0	0	0	0	0	0	0	0	0	0	0	0	0	0	0	0
3:15 PM	0	0	0	0	0	0	0	0	0	0	0	0	0	0	0	0	0	0	0	0	0	0	0	0	0	0	0	0	0
3:30 PM	0	0	0	0	0	0	0	0	0	0	0	0	0	0	0	0	0	0	0	0	0	0	0	0	0	0	0	0	0
3:45 PM	0	0	0	0	0	0	0	0	0	0	0	0	0	0	0	0	0	0	0	0	0	0	0	0	0	0	0	0	0
Total	0	0	0	0	0	0	0	0	0	0	0	0	0	0	0	0	0	0	0	0	0	0	0	0	0	0	0	0	0
4:00 PM	0	1	0	0	0	0	1	0	0	0	0	0	0	0	0	0	0	0	0	0	0	0	0	0	0	0	0	0	1
4:15 PM	0	0	0	0	0	0	0	0	0	0	0	0	0	0	0	0	0	0	0	0	0	0	0	0	0	0	0	0	0
4:30 PM	0	0	0	0	0	0	0	0	0	0	0	0	0	0	0	0	0	0	0	0	0	0	0	0	0	0	0	0	0
4:45 PM	0	0	0	0	0	0	0	0	0	0	0	0	0	0	0	0	0	0	0	0	0	0	0	0	0	0	0	0	0
Total	0	1	0	0	0	0	1	0	0	0	0	0	0	0	0	0	0	0	0	0	0	0	0	0	0	0	0	0	1
5:00 PM	0	0	0	0	0	0	0	0	0	0	0	0	0	0	0	0	0	0	0	0	0	0	0	0	0	0	0	0	0
5:15 PM	0	0	0	0	0	0	0	0	0	0	0	0	0	0	0	0	0	0	0	0	0	0	0	0	0	0	0	0	0
5:30 PM	0	0	0	0	0	0	0	0	0	0	0	0	0	0	0	0	0	0	0	0	0	0	0	0	0	0	0	0	0
5:45 PM	0	0	0	0	0	0	0	0	1	0	0	0	0	1	0	0	0	0	0	0	0	0	0	0	0	0	0	0	1
Total	0	0	0	0	0	0	0	0	1	0	0	0	0	1	0	0	0	0	0	0	0	0	0	0	0	0	0	0	1
Grand Total	0	1	0	0	0	0	1	0	1	0	0	0	0	1	0	0	0	0	0	0	0	0	0	0	0	0	0	0	2
Approach %	0.0	100.0	0.0	0.0	0.0	0.0		0.0	100.0	0.0	0.0	0.0	0.0		0.0	0.0	0.0	0.0	0.0	0.0		0.0	0.0	0.0	0.0	0.0	0.0		
Total %	0.0	50.0	0.0	0.0	0.0	0.0	50.0	0.0	50.0	0.0	0.0	0.0	0.0	50.0	0.0	0.0	0.0	0.0	0.0	0.0	0.0	0.0	0.0	0.0	0.0	0.0	0.0	0.0	
Exiting Leg Total							0							0							1							1	2

Peak Hour Analysis from 03:00 PM to 06:00 PM begins at:

3:15 PM	Gould Street							Highland Avenue							Hunting Road							Highland Avenue							
	from North							from East							from South							from West							
	Right	Thru	Left	U-Turn	CW-EB	CW-WB	Total	Right	Thru	Left	U-Turn	CW-SB	CW-NB	Total	Right	Thru	Left	U-Turn	CW-WB	CW-EB	Total	Right	Thru	Left	U-Turn	CW-NB	CW-SB	Total	Total
3:15 PM	0	0	0	0	0	0	0	0	0	0	0	0	0	0	0	0	0	0	0	0	0	0	0	0	0	0	0	0	0
3:30 PM	0	0	0	0	0	0	0	0	0	0	0	0	0	0	0	0	0	0	0	0	0	0	0	0	0	0	0	0	0
3:45 PM	0	0	0	0	0	0	0	0	0	0	0	0	0	0	0	0	0	0	0	0	0	0	0	0	0	0	0	0	0
4:00 PM	0	1	0	0	0	0	1	0	0	0	0	0	0	0	0	0	0	0	0	0	0	0	0	0	0	0	0	0	1
Total Volume	0	1	0	0	0	0	1	0	0	0	0	0	0	0	0	0	0	0	0	0	0	0	0	0	0	0	0	0	1
% Approach Total	0.0	100.0	0.0	0.0	0.0	0.0		0.0	0.0	0.0	0.0	0.0	0.0		0.0	0.0	0.0	0.0	0.0	0.0		0.0	0.0	0.0	0.0	0.0	0.0		
PHF	0.000	0.250	0.000	0.000	0.000	0.000	0.250	0.000	0.000	0.000	0.000	0.000	0.000	0.000	0.000	0.000	0.000	0.000	0.000	0.000	0.000	0.000	0.000	0.000	0.000	0.000	0.000	0.000	0.250
Entering Leg	0	1	0	0	0	0	1	0	0	0	0	0	0	0	0	0	0	0	0	0	0	0	0	0	0	0	0	0	1
Exiting Leg							0							0							1							0	1
Total							1							0							1							0	2

PDI File #: **196735 FF**
Location: **N: Gould Street S: Hunting Road**
Location: **E: Highland Avenue W: Highland Avenue**
City, State: **Needham, MA**
Client: **McMahon Associates/ E. Buck**
Site Code: **Y13327.61**
Count Date: **Wednesday, February 27, 2019**
Start Time: **3:00 PM**
End Time: **6:00 PM**
Class:

Pedestrians

	Gould Street							Highland Avenue							Hunting Road							Highland Avenue							
	from North							from East							from South							from West							
	Right	Thru	Left	U-Turn	CW-EB	CW-WB	Total	Right	Thru	Left	U-Turn	CW-SB	CW-NB	Total	Right	Thru	Left	U-Turn	CW-WB	CW-EB	Total	Right	Thru	Left	U-Turn	CW-NB	CW-SB	Total	Total
3:00 PM	0	0	0	0	0	0	0	0	0	0	0	0	0	0	0	0	0	0	0	0	0	0	0	0	0	0	0	0	0
3:15 PM	0	0	0	0	0	0	0	0	0	0	0	0	0	0	0	0	0	0	0	0	0	0	0	0	0	0	1	1	1
3:30 PM	0	0	0	0	0	0	0	0	0	0	0	0	0	0	0	0	0	0	0	0	0	0	0	0	0	0	0	0	0
3:45 PM	0	0	0	0	0	0	0	0	0	0	0	0	0	0	0	0	0	0	0	0	0	0	0	0	0	1	0	1	1
Total	0	0	0	0	0	0	0	0	0	0	0	0	0	0	0	0	0	0	0	0	0	0	0	0	0	1	1	2	2
4:00 PM	0	0	0	0	0	0	0	0	0	0	0	0	0	0	0	0	0	0	0	0	0	0	0	0	0	0	0	0	0
4:15 PM	0	0	0	0	0	0	0	0	0	0	0	0	0	0	0	0	0	0	0	0	0	0	0	0	0	0	0	0	0
4:30 PM	0	0	0	0	0	0	0	0	0	0	0	0	0	0	0	0	0	0	0	0	0	0	0	0	0	0	0	0	0
4:45 PM	0	0	0	0	0	0	0	0	0	0	0	0	0	0	0	0	0	0	0	0	0	0	0	0	0	0	0	0	0
Total	0	0	0	0	0	0	0	0	0	0	0	0	0	0	0	0	0	0	0	0	0	0	0	0	0	0	0	0	0
5:00 PM	0	0	0	0	0	0	0	0	0	0	0	0	0	0	0	0	0	0	0	0	0	0	0	0	0	0	0	0	0
5:15 PM	0	0	0	0	0	0	0	0	0	0	0	0	0	0	0	0	0	0	0	0	0	0	0	0	0	0	0	0	0
5:30 PM	0	0	0	0	0	0	0	0	0	0	0	0	0	0	0	0	0	0	0	0	0	0	0	0	0	0	0	0	0
5:45 PM	0	0	0	0	0	0	0	0	0	0	0	0	0	0	0	0	0	0	0	0	0	0	0	0	0	0	0	0	0
Total	0	0	0	0	0	0	0	0	0	0	0	0	0	0	0	0	0	0	0	0	0	0	0	0	0	0	0	0	0
Grand Total	0	0	0	0	0	0	0	0	0	0	0	0	0	0	0	0	0	0	0	0	0	0	0	0	0	1	1	2	2
Approach %	0	0	0	0	0	0		0	0	0	0	0	0		0	0	0	0	0	0		0	0	0	0	50	50		
Total %	0	0	0	0	0	0	0	0	0	0	0	0	0	0	0	0	0	0	0	0	0	0	0	0	0	50	50	100	
Exiting Leg Total							0							0							0							2	2

Peak Hour Analysis from 03:00 PM to 06:00 PM begins at:

3:00 PM	Gould Street							Highland Avenue							Hunting Road							Highland Avenue							
	from North							from East							from South							from West							
	Right	Thru	Left	U-Turn	CW-EB	CW-WB	Total	Right	Thru	Left	U-Turn	CW-SB	CW-NB	Total	Right	Thru	Left	U-Turn	CW-WB	CW-EB	Total	Right	Thru	Left	U-Turn	CW-NB	CW-SB	Total	Total
3:00 PM	0	0	0	0	0	0	0	0	0	0	0	0	0	0	0	0	0	0	0	0	0	0	0	0	0	0	0	0	0
3:15 PM	0	0	0	0	0	0	0	0	0	0	0	0	0	0	0	0	0	0	0	0	0	0	0	0	0	0	1	1	1
3:30 PM	0	0	0	0	0	0	0	0	0	0	0	0	0	0	0	0	0	0	0	0	0	0	0	0	0	0	0	0	0
3:45 PM	0	0	0	0	0	0	0	0	0	0	0	0	0	0	0	0	0	0	0	0	0	0	0	0	0	1	0	1	1
Total Volume	0	0	0	0	0	0	0	0	0	0	0	0	0	0	0	0	0	0	0	0	0	0	0	0	0	1	1	2	2
% Approach Total	0.0	0.0	0.0	0.0	0.0	0.0		0.0	0.0	0.0	0.0	0.0	0.0		0.0	0.0	0.0	0.0	0.0	0.0		0.0	0.0	0.0	0.0	50.0	50.0		
PHF	0.000	0.000	0.000	0.000	0.000	0.000	0.000	0.000	0.000	0.000	0.000	0.000	0.000	0.000	0.000	0.000	0.000	0.000	0.000	0.000	0.000	0.000	0.000	0.000	0.000	0.250	0.250	0.500	0.500
Entering Leg	0	0	0	0	0	0	0	0	0	0	0	0	0	0	0	0	0	0	0	0	0	0	0	0	0	1	1	2	2
Exiting Leg							0							0							0							2	2
Total							0							0							0							4	4

Client:	Matthew Duranleau
Project #:	168_030_VHB
BTD #:	Location 3
Location:	Needham, MA
Street 1:	Highland Avenue
Street 2:	I-95 SB On Ramp/ SB Off Ramp
Count Date:	1/31/2018
Day of Week:	Wednesday
Weather:	Sun w/ Clouds, 30°F

BOSTON TRAFFIC DATA
PO BOX 1723, Framingham, MA 01701
Office: 978-746-1259
DataRequest@BostonTrafficData.com
www.BostonTrafficData.com

TOTAL (CARS & TRUCKS)

	I-95 SB Off Ramp Northbound				I-95 SB On Ramp Southbound				Highland Avenue Eastbound				Highland Avenue Westbound			
Start Time	U-Turn	Left	Thru	Right	U-Turn	Left	Thru	Right	U-Turn	Left	Thru	Right	U-Turn	Left	Thru	Right
7:00 AM	0	0	0	139	0	0	0	0	0	0	211	0	0	0	78	52
7:15 AM	0	0	0	125	0	0	0	0	0	0	245	0	0	0	81	56
7:30 AM	0	0	0	106	0	0	0	0	0	0	269	0	0	0	90	55
7:45 AM	0	0	0	129	0	0	0	0	0	0	264	0	0	0	98	53
8:00 AM	0	0	0	146	0	0	0	0	0	0	253	0	0	0	101	58
8:15 AM	0	0	0	172	0	0	0	0	0	0	260	0	0	0	99	60
8:30 AM	0	0	0	191	0	0	0	0	0	0	262	0	0	0	97	59
8:45 AM	0	0	0	187	0	0	0	0	0	0	254	0	0	0	95	57

	I-95 SB Off Ramp Northbound				I-95 SB On Ramp Southbound				Highland Avenue Eastbound				Highland Avenue Westbound			
Start Time	U-Turn	Left	Thru	Right	U-Turn	Left	Thru	Right	U-Turn	Left	Thru	Right	U-Turn	Left	Thru	Right
4:00 PM	0	0	0	49	0	0	0	0	0	0	231	0	0	0	144	56
4:15 PM	0	0	0	53	0	0	0	0	0	0	222	0	0	0	149	58
4:30 PM	0	0	0	52	0	0	0	0	0	0	204	0	0	0	143	63
4:45 PM	0	0	0	60	0	0	0	0	0	0	211	0	0	0	135	66
5:00 PM	0	0	0	66	0	0	0	0	0	0	209	0	0	0	151	92
5:15 PM	0	0	0	65	0	0	0	0	0	0	210	0	0	0	162	114
5:30 PM	0	0	0	63	0	0	0	0	0	0	203	0	0	0	163	113
5:45 PM	0	0	0	59	0	0	0	0	0	0	197	0	0	0	157	108

AM PEAK HOUR 8:00 AM to 9:00 AM	I-95 SB Off Ramp Northbound				I-95 SB On Ramp Southbound				Highland Avenue Eastbound				Highland Avenue Westbound			
	U-Turn	Left	Thru	Right	U-Turn	Left	Thru	Right	U-Turn	Left	Thru	Right	U-Turn	Left	Thru	Right
	0	**0**	**0**	**696**	**0**	**0**	**0**	**0**	**0**	**0**	**1029**	**0**	**0**	**0**	**392**	**234**
PHF	**0.91**				**0.00**				**0.98**				**0.98**			
HV %	**0.0%**	**0.0%**	**0.0%**	**1.7%**	**0.0%**	**0.0%**	**0.0%**	**0.0%**	**0.0%**	**0.0%**	**0.7%**	**0.0%**	**0.0%**	**0.0%**	**2.3%**	**3.4%**

PM PEAK HOUR 5:00 PM to 6:00 PM	I-95 SB Off Ramp Northbound				I-95 SB On Ramp Southbound				Highland Avenue Eastbound				Highland Avenue Westbound			
	U-Turn	Left	Thru	Right	U-Turn	Left	Thru	Right	U-Turn	Left	Thru	Right	U-Turn	Left	Thru	Right
	0	**0**	**0**	**253**	**0**	**0**	**0**	**0**	**0**	**0**	**819**	**0**	**0**	**0**	**633**	**427**
PHF	**0.96**				**0.00**				**0.98**				**0.96**			
HV %	**0.0%**	**0.0%**	**0.0%**	**1.6%**	**0.0%**	**0.0%**	**0.0%**	**0.0%**	**0.0%**	**0.0%**	**0.2%**	**0.0%**	**0.0%**	**0.0%**	**0.3%**	**0.9%**

Client:	Matthew Duranleau
Project #:	168_030_VHB
BTD #:	Location 3
Location:	Needham, MA
Street 1:	Highland Avenue
Street 2:	I-95 SB On Ramp/ SB Off Ramp
Count Date:	1/31/2018
Day of Week:	Wednesday
Weather:	Sun w/ Clouds, 30°F

BOSTON TRAFFIC DATA
PO BOX 1723, Framingham, MA 01701
Office: 978-746-1259
DataRequest@BostonTrafficData.com
www.BostonTrafficData.com

TRUCKS

	I-95 SB Off Ramp Northbound				I-95 SB On Ramp Southbound				Highland Avenue Eastbound				Highland Avenue Westbound			
Start Time	U-Turn	Left	Thru	Right	U-Turn	Left	Thru	Right	U-Turn	Left	Thru	Right	U-Turn	Left	Thru	Right
7:00 AM	0	0	0	1	0	0	0	0	0	0	0	0	0	0	2	2
7:15 AM	0	0	0	5	0	0	0	0	0	0	1	0	0	0	1	2
7:30 AM	0	0	0	3	0	0	0	0	0	0	2	0	0	0	1	3
7:45 AM	0	0	0	4	0	0	0	0	0	0	1	0	0	0	5	1
8:00 AM	0	0	0	3	0	0	0	0	0	0	1	0	0	0	4	1
8:15 AM	0	0	0	2	0	0	0	0	0	0	2	0	0	0	2	2
8:30 AM	0	0	0	4	0	0	0	0	0	0	2	0	0	0	1	3
8:45 AM	0	0	0	3	0	0	0	0	0	0	2	0	0	0	2	2

	I-95 SB Off Ramp Northbound				I-95 SB On Ramp Southbound				Highland Avenue Eastbound				Highland Avenue Westbound			
Start Time	U-Turn	Left	Thru	Right	U-Turn	Left	Thru	Right	U-Turn	Left	Thru	Right	U-Turn	Left	Thru	Right
4:00 PM	0	0	0	0	0	0	0	0	0	0	1	0	0	0	1	3
4:15 PM	0	0	0	3	0	0	0	0	0	0	1	0	0	0	0	0
4:30 PM	0	0	0	2	0	0	0	0	0	0	3	0	0	0	1	1
4:45 PM	0	0	0	0	0	0	0	0	0	0	1	0	0	0	0	2
5:00 PM	0	0	0	1	0	0	0	0	0	0	0	0	0	0	1	2
5:15 PM	0	0	0	2	0	0	0	0	0	0	1	0	0	0	0	1
5:30 PM	0	0	0	1	0	0	0	0	0	0	1	0	0	0	1	0
5:45 PM	0	0	0	0	0	0	0	0	0	0	0	0	0	0	0	1

AM PEAK HOUR 7:15 AM to 8:15 AM	I-95 SB Off Ramp Northbound				I-95 SB On Ramp Southbound				Highland Avenue Eastbound				Highland Avenue Westbound			
	U-Turn	Left	Thru	Right	U-Turn	Left	Thru	Right	U-Turn	Left	Thru	Right	U-Turn	Left	Thru	Right
	0	**0**	**0**	**15**	**0**	**0**	**0**	**0**	**0**	**0**	**5**	**0**	**0**	**0**	**11**	**7**
PHF	**0.75**				**0.00**				**0.63**				**0.75**			

PM PEAK HOUR 4:00 PM to 5:00 PM	I-95 SB Off Ramp Northbound				I-95 SB On Ramp Southbound				Highland Avenue Eastbound				Highland Avenue Westbound			
	U-Turn	Left	Thru	Right	U-Turn	Left	Thru	Right	U-Turn	Left	Thru	Right	U-Turn	Left	Thru	Right
	0	**0**	**0**	**5**	**0**	**0**	**0**	**0**	**0**	**0**	**6**	**0**	**0**	**0**	**2**	**6**
PHF	**0.42**				**0.00**				**0.50**				**0.50**			

Client:	Matthew Duranleau
Project #:	168_030_VHB
BTD #:	Location 3
Location:	Needham, MA
Street 1:	Highland Avenue
Street 2:	I-95 SB On Ramp/ SB Off Ramp
Count Date:	1/31/2018
Day of Week:	Wednesday
Weather:	Sun w/ Clouds, 30°F

BOSTON TRAFFIC DATA
PO BOX 1723, Framingham, MA 01701
Office: 978-746-1259
DataRequest@BostonTrafficData.com
www.BostonTrafficData.com

PEDESTRIANS & BICYCLES

	I-95 SB Off Ramp Northbound					I-95 SB On Ramp Southbound					Highland Avenue Eastbound					Highland Avenue Westbound				
Start Time	Left	Thru	Right	PED		Left	Thru	Right	PED		Left	Thru	Right	PED		Left	Thru	Right	PED	
7:00 AM	0	0	0	0		0	0	0	0		0	0	0	0		0	0	0	0	
7:15 AM	0	0	0	0		0	0	0	0		0	1	0	0		0	0	0	0	
7:30 AM	0	0	0	0		0	0	0	0		0	0	0	0		0	0	0	0	
7:45 AM	0	0	0	1		0	0	0	0		0	0	0	0		0	0	0	0	
8:00 AM	0	0	0	0		0	0	0	0		0	0	0	0		0	0	0	0	
8:15 AM	0	0	0	0		0	0	0	0		0	0	0	0		0	0	0	0	
8:30 AM	0	0	0	0		0	0	0	0		0	0	0	0		0	0	0	0	
8:45 AM	0	0	0	1		0	0	0	0		0	0	0	0		0	0	0	0	

	I-95 SB Off Ramp Northbound					I-95 SB On Ramp Southbound					Highland Avenue Eastbound					Highland Avenue Westbound				
Start Time	Left	Thru	Right	PED		Left	Thru	Right	PED		Left	Thru	Right	PED		Left	Thru	Right	PED	
4:00 PM	0	0	0	0		0	0	0	0		0	0	0	0		0	0	0	0	
4:15 PM	0	0	0	0		0	0	0	1		0	0	0	0		0	0	0	0	
4:30 PM	0	0	0	0		0	0	0	1		0	0	0	0		0	0	0	0	
4:45 PM	0	0	0	0		0	0	0	0		0	0	0	0		0	0	0	0	
5:00 PM	0	0	0	0		0	0	0	2		0	0	0	0		0	0	0	0	
5:15 PM	0	0	0	0		0	0	0	0		0	0	0	0		0	0	0	0	
5:30 PM	0	0	0	0		0	0	0	0		0	0	0	0		0	0	0	0	
5:45 PM	0	0	0	0		0	0	0	0		0	0	0	0		0	0	0	0	

AM PEAK HOUR[1] 8:00 AM to 9:00 AM	I-95 SB Off Ramp Northbound					I-95 SB On Ramp Southbound					Highland Avenue Eastbound					Highland Avenue Westbound				
	Left	Thru	Right	PED		Left	Thru	Right	PED		Left	Thru	Right	PED		Left	Thru	Right	PED	
	0	0	0	1		0	0	0	0		0	0	0	0		0	0	0	0	

PM PEAK HOUR[1] 5:00 PM to 6:00 PM	I-95 SB Off Ramp Northbound					I-95 SB On Ramp Southbound					Highland Avenue Eastbound					Highland Avenue Westbound				
	Left	Thru	Right	PED		Left	Thru	Right	PED		Left	Thru	Right	PED		Left	Thru	Right	PED	
	0	0	0	0		0	0	0	2		0	0	0	0		0	0	0	0	

[1] *Peak hours corresponds to vehicular peak hours.*

Client:	Matthew Duranleau
Project #:	168_030_VHB
BTD #:	Location 4
Location:	Needham, MA
Street 1:	Highland Avenue
Street 2:	I-95 SB On Ramp/ SB Off Ramp
Count Date:	1/31/2018
Day of Week:	Wednesday
Weather:	Sun w/ Clouds, 30°F

BOSTON TRAFFIC DATA
PO BOX 1723, Framingham, MA 01701
Office: 978-746-1259
DataRequest@BostonTrafficData.com
www.BostonTrafficData.com

TOTAL (CARS & TRUCKS)

	I-95 SB On Ramp Northbound				I-95 SB Off Ramp Southbound				Highland Avenue Eastbound				Highland Avenue Westbound			
Start Time	U-Turn	Left	Thru	Right	U-Turn	Left	Thru	Right	U-Turn	Left	Thru	Right	U-Turn	Left	Thru	Right
7:00 AM	0	0	0	0	0	0	0	105	0	0	213	25	0	0	79	0
7:15 AM	0	0	0	0	0	0	0	111	0	0	244	29	0	0	83	0
7:30 AM	0	0	0	0	0	0	0	112	0	0	268	31	0	0	89	0
7:45 AM	0	0	0	0	0	0	0	119	0	0	266	28	0	0	97	0
8:00 AM	0	0	0	0	0	0	0	121	0	0	254	23	0	0	102	0
8:15 AM	0	0	0	0	0	0	0	124	0	0	259	27	0	0	98	0
8:30 AM	0	0	0	0	0	0	0	126	0	0	263	28	0	0	99	0
8:45 AM	0	0	0	0	0	0	0	122	0	0	256	26	0	0	94	0

	I-95 SB On Ramp Northbound				I-95 SB Off Ramp Southbound				Highland Avenue Eastbound				Highland Avenue Westbound			
Start Time	U-Turn	Left	Thru	Right	U-Turn	Left	Thru	Right	U-Turn	Left	Thru	Right	U-Turn	Left	Thru	Right
4:00 PM	0	0	0	0	0	0	0	54	0	0	229	47	0	0	142	0
4:15 PM	0	0	0	0	0	0	0	64	0	0	223	40	0	0	148	0
4:30 PM	0	0	0	0	0	0	0	71	0	0	207	49	0	0	144	0
4:45 PM	0	0	0	0	0	0	0	92	0	0	209	57	0	0	138	0
5:00 PM	0	0	0	0	0	0	0	109	0	0	210	63	0	0	149	0
5:15 PM	0	0	0	0	0	0	0	104	0	0	212	62	0	0	161	0
5:30 PM	0	0	0	0	0	0	0	95	0	0	204	58	0	0	164	0
5:45 PM	0	0	0	0	0	0	0	92	0	0	196	56	0	0	155	0

AM PEAK HOUR 7:45 AM to 8:45 AM	I-95 SB On Ramp Northbound				I-95 SB Off Ramp Southbound				Highland Avenue Eastbound				Highland Avenue Westbound			
	U-Turn	Left	Thru	Right	U-Turn	Left	Thru	Right	U-Turn	Left	Thru	Right	U-Turn	Left	Thru	Right
	0	**0**	**0**	**0**	**0**	**0**	**0**	**490**	**0**	**0**	**1042**	**106**	**0**	**0**	**396**	**0**
PHF	**0.00**				**0.97**				**0.98**				**0.97**			
HV %	**0.0%**	**0.0%**	**0.0%**	**0.0%**	**0.0%**	**0.0%**	**0.0%**	**2.4%**	**0.0%**	**0.0%**	**0.6%**	**5.7%**	**0.0%**	**0.0%**	**3.0%**	**0.0%**

PM PEAK HOUR 5:00 PM to 6:00 PM	I-95 SB On Ramp Northbound				I-95 SB Off Ramp Southbound				Highland Avenue Eastbound				Highland Avenue Westbound			
	U-Turn	Left	Thru	Right	U-Turn	Left	Thru	Right	U-Turn	Left	Thru	Right	U-Turn	Left	Thru	Right
	0	**0**	**0**	**0**	**0**	**0**	**0**	**400**	**0**	**0**	**822**	**239**	**0**	**0**	**629**	**0**
PHF	**0.00**				**0.92**				**0.97**				**0.96**			
HV %	**0.0%**	**0.0%**	**0.0%**	**0.0%**	**0.0%**	**0.0%**	**0.0%**	**0.3%**	**0.0%**	**0.0%**	**0.2%**	**0.8%**	**0.0%**	**0.0%**	**0.3%**	**0.0%**

Client:	Matthew Duranleau
Project #:	168_030_VHB
BTD #:	Location 4
Location:	Needham, MA
Street 1:	Highland Avenue
Street 2:	I-95 SB On Ramp/ SB Off Ramp
Count Date:	1/31/2018
Day of Week:	Wednesday
Weather:	Sun w/ Clouds, 30°F

BOSTON TRAFFIC DATA
PO BOX 1723, Framingham, MA 01701
Office: 978-746-1259
DataRequest@BostonTrafficData.com
www.BostonTrafficData.com

TRUCKS

	I-95 SB On Ramp Northbound				I-95 SB Off Ramp Southbound				Highland Avenue Eastbound				Highland Avenue Westbound			
Start Time	U-Turn	Left	Thru	Right	U-Turn	Left	Thru	Right	U-Turn	Left	Thru	Right	U-Turn	Left	Thru	Right
7:00 AM	0	0	0	0	0	0	0	1	0	0	0	0	0	0	2	0
7:15 AM	0	0	0	0	0	0	0	5	0	0	1	0	0	0	1	0
7:30 AM	0	0	0	0	0	0	0	2	0	0	2	3	0	0	1	0
7:45 AM	0	0	0	0	0	0	0	5	0	0	1	2	0	0	5	0
8:00 AM	0	0	0	0	0	0	0	2	0	0	2	1	0	0	4	0
8:15 AM	0	0	0	0	0	0	0	3	0	0	2	2	0	0	2	0
8:30 AM	0	0	0	0	0	0	0	2	0	0	1	1	0	0	1	0
8:45 AM	0	0	0	0	0	0	0	1	0	0	2	1	0	0	2	0

	I-95 SB On Ramp Northbound				I-95 SB Off Ramp Southbound				Highland Avenue Eastbound				Highland Avenue Westbound			
Start Time	U-Turn	Left	Thru	Right	U-Turn	Left	Thru	Right	U-Turn	Left	Thru	Right	U-Turn	Left	Thru	Right
4:00 PM	0	0	0	0	0	0	0	0	0	0	1	1	0	0	1	0
4:15 PM	0	0	0	0	0	0	0	1	0	0	2	0	0	0	0	0
4:30 PM	0	0	0	0	0	0	0	0	0	0	2	1	0	0	1	0
4:45 PM	0	0	0	0	0	0	0	1	0	0	1	0	0	0	0	0
5:00 PM	0	0	0	0	0	0	0	0	0	0	0	1	0	0	1	0
5:15 PM	0	0	0	0	0	0	0	0	0	0	1	1	0	0	0	0
5:30 PM	0	0	0	0	0	0	0	1	0	0	1	0	0	0	1	0
5:45 PM	0	0	0	0	0	0	0	0	0	0	0	0	0	0	0	0

AM PEAK HOUR 7:30 AM to 8:30 AM	I-95 SB On Ramp Northbound				I-95 SB Off Ramp Southbound				Highland Avenue Eastbound				Highland Avenue Westbound			
	U-Turn	Left	Thru	Right	U-Turn	Left	Thru	Right	U-Turn	Left	Thru	Right	U-Turn	Left	Thru	Right
	0	**0**	**0**	**0**	**0**	**0**	**0**	**12**	**0**	**0**	**7**	**8**	**0**	**0**	**12**	**0**
PHF	**0.00**				**0.60**				**0.75**				**0.60**			

PM PEAK HOUR 4:00 PM to 5:00 PM	I-95 SB On Ramp Northbound				I-95 SB Off Ramp Southbound				Highland Avenue Eastbound				Highland Avenue Westbound			
	U-Turn	Left	Thru	Right	U-Turn	Left	Thru	Right	U-Turn	Left	Thru	Right	U-Turn	Left	Thru	Right
	0	**0**	**0**	**0**	**0**	**0**	**0**	**2**	**0**	**0**	**6**	**2**	**0**	**0**	**2**	**0**
PHF	**0.00**				**0.50**				**0.67**				**0.50**			

Client:	Matthew Duranleau
Project #:	168_030_VHB
BTD #:	Location 4
Location:	Needham, MA
Street 1:	Highland Avenue
Street 2:	I-95 SB On Ramp/ SB Off Ramp
Count Date:	1/31/2018
Day of Week:	Wednesday
Weather:	Sun w/ Clouds, 30°F

BOSTON TRAFFIC DATA
PO BOX 1723, Framingham, MA 01701
Office: 978-746-1259
DataRequest@BostonTrafficData.com
www.BostonTrafficData.com

PEDESTRIANS & BICYCLES

	I-95 SB On Ramp Northbound					I-95 SB Off Ramp Southbound					Highland Avenue Eastbound					Highland Avenue Westbound				
Start Time	Left	Thru	Right	PED		Left	Thru	Right	PED		Left	Thru	Right	PED		Left	Thru	Right	PED	
7:00 AM	0	0	0	0		0	0	0	0		0	0	0	0		0	0	0	0	
7:15 AM	0	0	0	0		0	0	0	0		0	1	0	0		0	0	0	0	
7:30 AM	0	0	0	0		0	0	0	0		0	0	0	0		0	0	0	0	
7:45 AM	0	0	0	1		0	0	0	0		0	0	0	0		0	0	0	0	
8:00 AM	0	0	0	0		0	0	0	0		0	0	0	0		0	0	0	0	
8:15 AM	0	0	0	0		0	0	0	0		0	0	0	0		0	0	0	0	
8:30 AM	0	0	0	0		0	0	0	0		0	0	0	0		0	0	0	0	
8:45 AM	0	0	0	1		0	0	0	0		0	0	0	0		0	0	0	0	

	I-95 SB On Ramp Northbound					I-95 SB Off Ramp Southbound					Highland Avenue Eastbound					Highland Avenue Westbound				
Start Time	Left	Thru	Right	PED		Left	Thru	Right	PED		Left	Thru	Right	PED		Left	Thru	Right	PED	
4:00 PM	0	0	0	0		0	0	0	0		0	0	0	0		0	0	0	0	
4:15 PM	0	0	0	0		0	0	0	1		0	0	0	0		0	0	0	0	
4:30 PM	0	0	0	0		0	0	0	1		0	0	0	0		0	0	0	0	
4:45 PM	0	0	0	0		0	0	0	0		0	0	0	0		0	0	0	0	
5:00 PM	0	0	0	0		0	0	0	1		0	0	0	0		0	0	0	0	
5:15 PM	0	0	0	0		0	0	0	1		0	0	0	0		0	0	0	0	
5:30 PM	0	0	0	0		0	0	0	0		0	0	0	0		0	0	0	0	
5:45 PM	0	0	0	0		0	0	0	0		0	0	0	0		0	0	0	0	

AM PEAK HOUR[1] 7:45 AM to 8:45 AM	I-95 SB On Ramp Northbound					I-95 SB Off Ramp Southbound					Highland Avenue Eastbound					Highland Avenue Westbound				
	Left	Thru	Right	PED		Left	Thru	Right	PED		Left	Thru	Right	PED		Left	Thru	Right	PED	
	0	0	0	1		0	0	0	0		0	0	0	0		0	0	0	0	

PM PEAK HOUR[1] 5:00 PM to 6:00 PM	I-95 SB On Ramp Northbound					I-95 SB Off Ramp Southbound					Highland Avenue Eastbound					Highland Avenue Westbound				
	Left	Thru	Right	PED		Left	Thru	Right	PED		Left	Thru	Right	PED		Left	Thru	Right	PED	
	0	0	0	0		0	0	0	2		0	0	0	0		0	0	0	0	

[1] *Peak hours corresponds to vehicular peak hours.*

Client:	Matthew Duranleau
Project #:	168_030_VHB
BTD #:	Location 1
Location:	Needham, MA
Street 1:	Highland Avenue
Street 2:	I-95 NB On Ramp/ NB Off Ramp
Count Date:	1/31/2018
Day of Week:	Wednesday
Weather:	Sun w/ Clouds, 30°F

BOSTON TRAFFIC DATA
PO BOX 1723, Framingham, MA 01701
Office: 978-746-1259
DataRequest@BostonTrafficData.com
www.BostonTrafficData.com

TOTAL (CARS & TRUCKS)

	I-95 NB Off Ramp Northbound				I-95 NB On Ramp Southbound				Highland Avenue Eastbound				Highland Avenue Westbound			
Start Time	U-Turn	Left	Thru	Right	U-Turn	Left	Thru	Right	U-Turn	Left	Thru	Right	U-Turn	Left	Thru	Right
7:00 AM	0	0	0	81	0	0	0	0	0	0	213	0	0	0	98	72
7:15 AM	0	0	0	84	0	0	0	0	0	0	242	0	0	0	113	74
7:30 AM	0	0	0	75	0	0	0	0	0	0	256	0	0	0	123	80
7:45 AM	0	0	0	63	0	0	0	0	0	0	285	0	0	0	135	82
8:00 AM	0	0	0	64	0	0	0	0	0	0	291	0	0	0	139	77
8:15 AM	0	0	0	62	0	0	0	0	0	0	326	0	0	0	135	68
8:30 AM	0	0	0	65	0	0	0	0	0	0	347	0	0	0	133	67
8:45 AM	0	0	0	61	0	0	0	0	0	0	339	0	0	0	129	65

	I-95 NB Off Ramp Northbound				I-95 NB On Ramp Southbound				Highland Avenue Eastbound				Highland Avenue Westbound			
Start Time	U-Turn	Left	Thru	Right	U-Turn	Left	Thru	Right	U-Turn	Left	Thru	Right	U-Turn	Left	Thru	Right
4:00 PM	0	0	0	33	0	0	0	0	0	0	161	0	0	0	186	166
4:15 PM	0	0	0	35	0	0	0	0	0	0	162	0	0	0	188	169
4:30 PM	0	0	0	37	0	0	0	0	0	0	140	0	0	0	185	168
4:45 PM	0	0	0	34	0	0	0	0	0	0	159	0	0	0	179	161
5:00 PM	0	0	0	39	0	0	0	0	0	0	178	0	0	0	220	186
5:15 PM	0	0	0	43	0	0	0	0	0	0	189	0	0	0	247	203
5:30 PM	0	0	0	41	0	0	0	0	0	0	182	0	0	0	249	198
5:45 PM	0	0	0	37	0	0	0	0	0	0	177	0	0	0	242	192

AM PEAK HOUR 8:00 AM to 9:00 AM	I-95 NB Off Ramp Northbound				I-95 NB On Ramp Southbound				Highland Avenue Eastbound				Highland Avenue Westbound			
	U-Turn	Left	Thru	Right	U-Turn	Left	Thru	Right	U-Turn	Left	Thru	Right	U-Turn	Left	Thru	Right
	0	**0**	**0**	**252**	**0**	**0**	**0**	**0**	**0**	**0**	**1303**	**0**	**0**	**0**	**536**	**277**
PHF	**0.97**				**0.00**				**0.94**				**0.94**			
HV %	**0.0%**	**0.0%**	**0.0%**	**1.6%**	**0.0%**	**0.0%**	**0.0%**	**0.0%**	**0.0%**	**0.0%**	**1.2%**	**0.0%**	**0.0%**	**0.0%**	**3.0%**	**4.3%**

PM PEAK HOUR 5:00 PM to 6:00 PM	I-95 NB Off Ramp Northbound				I-95 NB On Ramp Southbound				Highland Avenue Eastbound				Highland Avenue Westbound			
	U-Turn	Left	Thru	Right	U-Turn	Left	Thru	Right	U-Turn	Left	Thru	Right	U-Turn	Left	Thru	Right
	0	**0**	**0**	**160**	**0**	**0**	**0**	**0**	**0**	**0**	**726**	**0**	**0**	**0**	**958**	**779**
PHF	**0.93**				**0.00**				**0.96**				**0.97**			
HV %	**0.0%**	**0.0%**	**0.0%**	**0.6%**	**0.0%**	**0.0%**	**0.0%**	**0.0%**	**0.0%**	**0.0%**	**0.6%**	**0.0%**	**0.0%**	**0.0%**	**0.5%**	**0.3%**

Client:	Matthew Duranleau
Project #:	168_030_VHB
BTD #:	Location 1
Location:	Needham, MA
Street 1:	Highland Avenue
Street 2:	I-95 NB On Ramp/ NB Off Ramp
Count Date:	1/31/2018
Day of Week:	Wednesday
Weather:	Sun w/ Clouds, 30°F

BOSTON TRAFFIC DATA
PO BOX 1723, Framingham, MA 01701
Office: 978-746-1259
DataRequest@BostonTrafficData.com
www.BostonTrafficData.com

TRUCKS

	I-95 NB Off Ramp Northbound				I-95 NB On Ramp Southbound				Highland Avenue Eastbound				Highland Avenue Westbound			
Start Time	U-Turn	Left	Thru	Right	U-Turn	Left	Thru	Right	U-Turn	Left	Thru	Right	U-Turn	Left	Thru	Right
7:00 AM	0	0	0	2	0	0	0	0	0	0	1	0	0	0	4	0
7:15 AM	0	0	0	1	0	0	0	0	0	0	5	0	0	0	2	1
7:30 AM	0	0	0	1	0	0	0	0	0	0	4	0	0	0	4	0
7:45 AM	0	0	0	1	0	0	0	0	0	0	3	0	0	0	5	3
8:00 AM	0	0	0	2	0	0	0	0	0	0	4	0	0	0	5	2
8:15 AM	0	0	0	1	0	0	0	0	0	0	3	0	0	0	4	3
8:30 AM	0	0	0	0	0	0	0	0	0	0	5	0	0	0	3	4
8:45 AM	0	0	0	1	0	0	0	0	0	0	4	0	0	0	4	3

	I-95 NB Off Ramp Northbound				I-95 NB On Ramp Southbound				Highland Avenue Eastbound				Highland Avenue Westbound			
Start Time	U-Turn	Left	Thru	Right	U-Turn	Left	Thru	Right	U-Turn	Left	Thru	Right	U-Turn	Left	Thru	Right
4:00 PM	0	0	0	0	0	0	0	0	0	0	1	0	0	0	3	0
4:15 PM	0	0	0	0	0	0	0	0	0	0	4	0	0	0	1	2
4:30 PM	0	0	0	1	0	0	0	0	0	0	4	0	0	0	1	2
4:45 PM	0	0	0	1	0	0	0	0	0	0	0	0	0	0	2	0
5:00 PM	0	0	0	0	0	0	0	0	0	0	1	0	0	0	3	1
5:15 PM	0	0	0	1	0	0	0	0	0	0	2	0	0	0	1	0
5:30 PM	0	0	0	0	0	0	0	0	0	0	1	0	0	0	0	1
5:45 PM	0	0	0	0	0	0	0	0	0	0	0	0	0	0	1	0

AM PEAK HOUR 7:45 AM to 8:45 AM	I-95 NB Off Ramp Northbound				I-95 NB On Ramp Southbound				Highland Avenue Eastbound				Highland Avenue Westbound			
	U-Turn	Left	Thru	Right	U-Turn	Left	Thru	Right	U-Turn	Left	Thru	Right	U-Turn	Left	Thru	Right
	0	**0**	**0**	**4**	**0**	**0**	**0**	**0**	**0**	**0**	**15**	**0**	**0**	**0**	**17**	**12**
PHF	**0.50**				**0.00**				**0.75**				**0.91**			

PM PEAK HOUR 4:15 PM to 5:15 PM	I-95 NB Off Ramp Northbound				I-95 NB On Ramp Southbound				Highland Avenue Eastbound				Highland Avenue Westbound			
	U-Turn	Left	Thru	Right	U-Turn	Left	Thru	Right	U-Turn	Left	Thru	Right	U-Turn	Left	Thru	Right
	0	**0**	**0**	**2**	**0**	**0**	**0**	**0**	**0**	**0**	**9**	**0**	**0**	**0**	**7**	**5**
PHF	**0.50**				**0.00**				**0.56**				**0.75**			

Client:	Matthew Duranleau
Project #:	168_030_VHB
BTD #:	Location 1
Location:	Needham, MA
Street 1:	Highland Avenue
Street 2:	I-95 NB On Ramp/ NB Off Ramp
Count Date:	1/31/2018
Day of Week:	Wednesday
Weather:	Sun w/ Clouds, 30°F

BOSTON TRAFFIC DATA
PO BOX 1723, Framingham, MA 01701
Office: 978-746-1259
DataRequest@BostonTrafficData.com
www.BostonTrafficData.com

PEDESTRIANS & BICYCLES

	I-95 NB Off Ramp Northbound					I-95 NB On Ramp Southbound					Highland Avenue Eastbound					Highland Avenue Westbound				
Start Time	Left	Thru	Right	PED		Left	Thru	Right	PED		Left	Thru	Right	PED		Left	Thru	Right	PED	
7:00 AM	0	0	0	0		0	0	0	0		0	0	0	0		0	0	0	0	
7:15 AM	0	0	0	0		0	0	0	0		0	1	0	0		0	0	0	0	
7:30 AM	0	0	0	0		0	0	0	0		0	0	0	0		0	0	0	0	
7:45 AM	0	0	0	0		0	0	0	0		0	0	0	0		0	0	0	0	
8:00 AM	0	0	0	0		0	0	0	0		0	0	0	0		0	0	0	0	
8:15 AM	0	0	0	1		0	0	0	0		0	0	0	0		0	0	0	0	
8:30 AM	0	0	0	0		0	0	0	0		0	0	0	0		0	0	0	0	
8:45 AM	0	0	0	1		0	0	0	0		0	0	0	0		0	0	0	0	

	I-95 NB Off Ramp Northbound					I-95 NB On Ramp Southbound					Highland Avenue Eastbound					Highland Avenue Westbound				
Start Time	Left	Thru	Right	PED		Left	Thru	Right	PED		Left	Thru	Right	PED		Left	Thru	Right	PED	
4:00 PM	0	0	0	0		0	0	0	0		0	0	0	0		0	0	0	0	
4:15 PM	0	0	0	0		0	0	0	1		0	0	0	0		0	0	0	0	
4:30 PM	0	0	0	0		0	0	0	1		0	0	0	0		0	0	0	0	
4:45 PM	0	0	0	0		0	0	0	2		0	0	0	0		0	0	0	0	
5:00 PM	0	0	0	0		0	0	0	0		0	0	0	0		0	0	0	0	
5:15 PM	0	0	0	0		0	0	0	0		0	0	0	0		0	0	0	0	
5:30 PM	0	0	0	0		0	0	0	0		0	0	0	0		0	0	0	0	
5:45 PM	0	0	0	0		0	0	0	0		0	0	0	0		0	0	0	0	

AM PEAK HOUR[1]	I-95 NB Off Ramp Northbound					I-95 NB On Ramp Southbound					Highland Avenue Eastbound					Highland Avenue Westbound				
8:00 AM																				
to	Left	Thru	Right	PED		Left	Thru	Right	PED		Left	Thru	Right	PED		Left	Thru	Right	PED	
9:00 AM	0	0	0	2		0	0	0	0		0	0	0	0		0	0	0	0	

PM PEAK HOUR[1]	I-95 NB Off Ramp Northbound					I-95 NB On Ramp Southbound					Highland Avenue Eastbound					Highland Avenue Westbound				
5:00 PM																				
to	Left	Thru	Right	PED		Left	Thru	Right	PED		Left	Thru	Right	PED		Left	Thru	Right	PED	
6:00 PM	0	0	0	0		0	0	0	0		0	0	0	0		0	0	0	0	

[1] *Peak hours corresponds to vehicular peak hours.*

Client:	Matthew Duranleau
Project #:	168_030_VHB
BTD #:	Location 2
Location:	Needham, MA
Street 1:	Highland Avenue
Street 2:	I-95 NB On Ramp/ NB Off Ramp
Count Date:	1/31/2018
Day of Week:	Wednesday
Weather:	Sun w/ Clouds, 30°F

BOSTON TRAFFIC DATA
PO BOX 1723, Framingham, MA 01701
Office: 978-746-1259
DataRequest@BostonTrafficData.com
www.BostonTrafficData.com

TOTAL (CARS & TRUCKS)

	I-95 NB On Ramp Northbound				I-95 NB Off Ramp Southbound				Highland Avenue Eastbound				Highland Avenue Westbound			
Start Time	U-Turn	Left	Thru	Right	U-Turn	Left	Thru	Right	U-Turn	Left	Thru	Right	U-Turn	Left	Thru	Right
7:00 AM	0	0	0	0	0	0	0	33	0	0	211	139	0	0	97	0
7:15 AM	0	0	0	0	0	0	0	26	0	0	242	128	0	0	111	0
7:30 AM	0	0	0	0	0	0	0	22	0	0	255	120	0	0	123	0
7:45 AM	0	0	0	0	0	0	0	17	0	0	286	107	0	0	134	0
8:00 AM	0	0	0	0	0	0	0	20	0	0	290	109	0	0	139	0
8:15 AM	0	0	0	0	0	0	0	23	0	0	326	106	0	0	136	0
8:30 AM	0	0	0	0	0	0	0	22	0	0	349	104	0	0	134	0
8:45 AM	0	0	0	0	0	0	0	21	0	0	339	102	0	0	131	0

	I-95 NB On Ramp Northbound				I-95 NB Off Ramp Southbound				Highland Avenue Eastbound				Highland Avenue Westbound			
Start Time	U-Turn	Left	Thru	Right	U-Turn	Left	Thru	Right	U-Turn	Left	Thru	Right	U-Turn	Left	Thru	Right
4:00 PM	0	0	0	0	0	0	0	14	0	0	163	117	0	0	186	0
4:15 PM	0	0	0	0	0	0	0	18	0	0	160	115	0	0	189	0
4:30 PM	0	0	0	0	0	0	0	21	0	0	140	116	0	0	185	0
4:45 PM	0	0	0	0	0	0	0	23	0	0	158	113	0	0	178	0
5:00 PM	0	0	0	0	0	0	0	26	0	0	176	99	0	0	217	0
5:15 PM	0	0	0	0	0	0	0	27	0	0	191	84	0	0	249	0
5:30 PM	0	0	0	0	0	0	0	25	0	0	183	83	0	0	251	0
5:45 PM	0	0	0	0	0	0	0	24	0	0	175	81	0	0	241	0

AM PEAK HOUR 8:00 AM to 9:00 AM	I-95 NB On Ramp Northbound				I-95 NB Off Ramp Southbound				Highland Avenue Eastbound				Highland Avenue Westbound			
	U-Turn	Left	Thru	Right	U-Turn	Left	Thru	Right	U-Turn	Left	Thru	Right	U-Turn	Left	Thru	Right
	0	**0**	**0**	**0**	**0**	**0**	**0**	**86**	**0**	**0**	**1304**	**421**	**0**	**0**	**540**	**0**
PHF	**0.00**				**0.93**				**0.95**				**0.97**			
HV %	**0.0%**	**0.0%**	**0.0%**	**0.0%**	**0.0%**	**0.0%**	**0.0%**	**1.2%**	**0.0%**	**0.0%**	**1.2%**	**0.7%**	**0.0%**	**0.0%**	**3.0%**	**0.0%**

PM PEAK HOUR 5:00 PM to 6:00 PM	I-95 NB On Ramp Northbound				I-95 NB Off Ramp Southbound				Highland Avenue Eastbound				Highland Avenue Westbound			
	U-Turn	Left	Thru	Right	U-Turn	Left	Thru	Right	U-Turn	Left	Thru	Right	U-Turn	Left	Thru	Right
	0	**0**	**0**	**0**	**0**	**0**	**0**	**102**	**0**	**0**	**725**	**347**	**0**	**0**	**958**	**0**
PHF	**0.00**				**0.94**				**0.97**				**0.95**			
HV %	**0.0%**	**0.0%**	**0.0%**	**0.0%**	**0.0%**	**0.0%**	**0.0%**	**1.0%**	**0.0%**	**0.0%**	**0.6%**	**0.6%**	**0.0%**	**0.0%**	**0.5%**	**0.0%**

Client:	Matthew Duranleau
Project #:	168_030_VHB
BTD #:	Location 2
Location:	Needham, MA
Street 1:	Highland Avenue
Street 2:	I-95 NB On Ramp/ NB Off Ramp
Count Date:	1/31/2018
Day of Week:	Wednesday
Weather:	Sun w/ Clouds, 30°F

BOSTON TRAFFIC DATA
PO BOX 1723, Framingham, MA 01701
Office: 978-746-1259
DataRequest@BostonTrafficData.com
www.BostonTrafficData.com

TRUCKS

	I-95 NB On Ramp Northbound				I-95 NB Off Ramp Southbound				Highland Avenue Eastbound				Highland Avenue Westbound			
Start Time	U-Turn	Left	Thru	Right	U-Turn	Left	Thru	Right	U-Turn	Left	Thru	Right	U-Turn	Left	Thru	Right
7:00 AM	0	0	0	0	0	0	0	0	0	0	1	0	0	0	4	0
7:15 AM	0	0	0	0	0	0	0	1	0	0	5	1	0	0	2	0
7:30 AM	0	0	0	0	0	0	0	0	0	0	4	1	0	0	4	0
7:45 AM	0	0	0	0	0	0	0	1	0	0	3	2	0	0	5	0
8:00 AM	0	0	0	0	0	0	0	0	0	0	4	0	0	0	5	0
8:15 AM	0	0	0	0	0	0	0	1	0	0	3	1	0	0	3	0
8:30 AM	0	0	0	0	0	0	0	0	0	0	5	1	0	0	4	0
8:45 AM	0	0	0	0	0	0	0	0	0	0	4	1	0	0	4	0

	I-95 NB On Ramp Northbound				I-95 NB Off Ramp Southbound				Highland Avenue Eastbound				Highland Avenue Westbound			
Start Time	U-Turn	Left	Thru	Right	U-Turn	Left	Thru	Right	U-Turn	Left	Thru	Right	U-Turn	Left	Thru	Right
4:00 PM	0	0	0	0	0	0	0	0	0	0	1	0	0	0	4	0
4:15 PM	0	0	0	0	0	0	0	0	0	0	4	0	0	0	0	0
4:30 PM	0	0	0	0	0	0	0	1	0	0	4	1	0	0	1	0
4:45 PM	0	0	0	0	0	0	0	0	0	0	0	1	0	0	2	0
5:00 PM	0	0	0	0	0	0	0	0	0	0	1	0	0	0	3	0
5:15 PM	0	0	0	0	0	0	0	1	0	0	2	1	0	0	0	0
5:30 PM	0	0	0	0	0	0	0	0	0	0	1	1	0	0	1	0
5:45 PM	0	0	0	0	0	0	0	0	0	0	0	0	0	0	1	0

AM PEAK HOUR 7:15 AM to 8:15 AM	I-95 NB On Ramp Northbound				I-95 NB Off Ramp Southbound				Highland Avenue Eastbound				Highland Avenue Westbound			
	U-Turn	Left	Thru	Right	U-Turn	Left	Thru	Right	U-Turn	Left	Thru	Right	U-Turn	Left	Thru	Right
	0	**0**	**0**	**0**	**0**	**0**	**0**	**2**	**0**	**0**	**16**	**4**	**0**	**0**	**16**	**0**
PHF	**0.00**				**0.50**				**0.83**				**0.80**			

PM PEAK HOUR 4:00 PM to 5:00 PM	I-95 NB On Ramp Northbound				I-95 NB Off Ramp Southbound				Highland Avenue Eastbound				Highland Avenue Westbound			
	U-Turn	Left	Thru	Right	U-Turn	Left	Thru	Right	U-Turn	Left	Thru	Right	U-Turn	Left	Thru	Right
	0	**0**	**0**	**0**	**0**	**0**	**0**	**1**	**0**	**0**	**9**	**2**	**0**	**0**	**7**	**0**
PHF	**0.00**				**0.25**				**0.55**				**0.44**			

Client:	Matthew Duranleau
Project #:	168_030_VHB
BTD #:	Location 2
Location:	Needham, MA
Street 1:	Highland Avenue
Street 2:	I-95 NB On Ramp/ NB Off Ramp
Count Date:	1/31/2018
Day of Week:	Wednesday
Weather:	Sun w/ Clouds, 30°F

BOSTON TRAFFIC DATA
PO BOX 1723, Framingham, MA 01701
Office: 978-746-1259
DataRequest@BostonTrafficData.com
www.BostonTrafficData.com

PEDESTRIANS & BICYCLES

	I-95 NB On Ramp Northbound					I-95 NB Off Ramp Southbound					Highland Avenue Eastbound					Highland Avenue Westbound				
Start Time	Left	Thru	Right	PED		Left	Thru	Right	PED		Left	Thru	Right	PED		Left	Thru	Right	PED	
7:00 AM	0	0	0	0		0	0	0	0		0	0	0	0		0	0	0	0	
7:15 AM	0	0	0	0		0	0	0	0		0	1	0	0		0	0	0	0	
7:30 AM	0	0	0	0		0	0	0	0		0	0	0	0		0	0	0	0	
7:45 AM	0	0	0	0		0	0	0	0		0	0	0	0		0	0	0	0	
8:00 AM	0	0	0	1		0	0	0	0		0	0	0	0		0	0	0	0	
8:15 AM	0	0	0	0		0	0	0	0		0	0	0	0		0	0	0	0	
8:30 AM	0	0	0	0		0	0	0	0		0	0	0	0		0	0	0	0	
8:45 AM	0	0	0	1		0	0	0	0		0	0	0	0		0	0	0	0	

	I-95 NB On Ramp Northbound					I-95 NB Off Ramp Southbound					Highland Avenue Eastbound					Highland Avenue Westbound				
Start Time	Left	Thru	Right	PED		Left	Thru	Right	PED		Left	Thru	Right	PED		Left	Thru	Right	PED	
4:00 PM	0	0	0	0		0	0	0	1		0	0	0	0		0	0	0	0	
4:15 PM	0	0	0	0		0	0	0	0		0	0	0	0		0	0	0	0	
4:30 PM	0	0	0	0		0	0	0	1		0	0	0	0		0	0	0	0	
4:45 PM	0	0	0	0		0	0	0	1		0	0	0	0		0	0	0	0	
5:00 PM	0	0	0	0		0	0	0	1		0	0	0	0		0	0	0	0	
5:15 PM	0	0	0	0		0	0	0	0		0	0	0	0		0	0	0	0	
5:30 PM	0	0	0	0		0	0	0	0		0	0	0	0		0	0	0	0	
5:45 PM	0	0	0	0		0	0	0	0		0	0	0	0		0	0	0	0	

AM PEAK HOUR[1] 8:00 AM to 9:00 AM	I-95 NB On Ramp Northbound					I-95 NB Off Ramp Southbound					Highland Avenue Eastbound					Highland Avenue Westbound				
	Left	Thru	Right	PED		Left	Thru	Right	PED		Left	Thru	Right	PED		Left	Thru	Right	PED	
	0	0	0	2		0	0	0	0		0	0	0	0		0	0	0	0	

PM PEAK HOUR[1] 5:00 PM to 6:00 PM	I-95 NB On Ramp Northbound					I-95 NB Off Ramp Southbound					Highland Avenue Eastbound					Highland Avenue Westbound				
	Left	Thru	Right	PED		Left	Thru	Right	PED		Left	Thru	Right	PED		Left	Thru	Right	PED	
	0	0	0	0		0	0	0	1		0	0	0	0		0	0	0	0	

[1] *Peak hours corresponds to vehicular peak hours.*

PDI File #: **196735 G**
Location: **N: Driveway S: 1st Avenue**
Location: **E: Highland Avenue W: Highland Avenue**
City, State: **Needham, MA**
Client: **McMahon Associates/ E. Buck**
Site Code: **Y13327.61**
Count Date: **Wednesday, February 27, 2019**
Start Time: **7:00 AM**
End Time: **9:00 AM**
Class:

Cars and Heavy Vehicles (Combined)

	Driveway					Highland Avenue					1st Avenue					Highland Avenue					
	from North					from East					from South					from West					
	Right	Thru	Left	U-Turn	Total	Right	Thru	Left	U-Turn	Total	Right	Thru	Left	U-Turn	Total	Right	Thru	Left	U-Turn	Total	Total
7:00 AM	0	1	0	0	1	1	114	0	0	115	6	0	8	0	14	74	287	0	0	361	491
7:15 AM	1	0	0	0	1	0	162	0	0	162	6	0	11	0	17	95	255	0	0	350	530
7:30 AM	2	1	0	0	3	2	188	0	0	190	8	0	11	0	19	109	274	0	0	383	595
7:45 AM	0	0	0	0	0	2	202	1	0	205	7	0	18	0	25	123	236	0	0	359	589
Total	3	2	0	0	5	5	666	1	0	672	27	0	48	0	75	401	1052	0	0	1453	2205
8:00 AM	0	2	0	0	2	1	173	0	0	174	11	0	27	0	38	151	227	0	0	378	592
8:15 AM	1	0	2	0	3	1	177	0	0	178	12	0	17	0	29	140	262	2	0	404	614
8:30 AM	0	1	0	0	1	4	176	0	0	180	19	0	16	0	35	195	278	0	0	473	689
8:45 AM	8	2	1	0	11	7	182	0	0	189	12	0	25	0	37	171	228	2	0	401	638
Total	9	5	3	0	17	13	708	0	0	721	54	0	85	0	139	657	995	4	0	1656	2533
Grand Total	12	7	3	0	22	18	1374	1	0	1393	81	0	133	0	214	1058	2047	4	0	3109	4738
Approach %	54.5	31.8	13.6	0.0		1.3	98.6	0.1	0.0		37.9	0.0	62.1	0.0		34.0	65.8	0.1	0.0		
Total %	0.3	0.1	0.1	0.0	0.5	0.4	29.0	0.0	0.0	29.4	1.7	0.0	2.8	0.0	4.5	22.3	43.2	0.1	0.0	65.6	
Exiting Leg Total					22					2131					1066					1519	4738
Cars	12	7	2	0	21	18	1290	1	0	1309	74	0	117	0	191	1035	1964	4	0	3003	4524
% Cars	100.0	100.0	66.7	0.0	95.5	100.0	93.9	100.0	0.0	94.0	91.4	0.0	88.0	0.0	89.3	97.8	95.9	100.0	0.0	96.6	95.5
Exiting Leg Total					22					2040					1043					1419	4524
Heavy Vehicles	0	0	1	0	1	0	84	0	0	84	7	0	16	0	23	23	83	0	0	106	214
% Heavy Vehicles	0.0	0.0	33.3	0.0	4.5	0.0	6.1	0.0	0.0	6.0	8.6	0.0	12.0	0.0	10.7	2.2	4.1	0.0	0.0	3.4	4.5
Exiting Leg Total					0					91					23					100	214

Peak Hour Analysis from 07:00 AM to 09:00 AM begins at:

8:00 AM	Driveway					Highland Avenue					1st Avenue					Highland Avenue					
	from North					from East					from South					from West					
	Right	Thru	Left	U-Turn	Total	Right	Thru	Left	U-Turn	Total	Right	Thru	Left	U-Turn	Total	Right	Thru	Left	U-Turn	Total	Total
8:00 AM	0	2	0	0	2	1	173	0	0	174	11	0	27	0	38	151	227	0	0	378	592
8:15 AM	1	0	2	0	3	1	177	0	0	178	12	0	17	0	29	140	262	2	0	404	614
8:30 AM	0	1	0	0	1	4	176	0	0	180	19	0	16	0	35	195	278	0	0	473	689
8:45 AM	8	2	1	0	11	7	182	0	0	189	12	0	25	0	37	171	228	2	0	401	638
Total Volume	9	5	3	0	17	13	708	0	0	721	54	0	85	0	139	657	995	4	0	1656	2533
% Approach Total	52.9	29.4	17.6	0.0		1.8	98.2	0.0	0.0		38.8	0.0	61.2	0.0		39.7	60.1	0.2	0.0		
PHF	0.281	0.625	0.375	0.000	0.386	0.464	0.973	0.000	0.000	0.954	0.711	0.000	0.787	0.000	0.914	0.842	0.895	0.500	0.000	0.875	0.919
Cars	9	5	2	0	16	13	671	0	0	684	51	0	76	0	127	646	953	4	0	1603	2430
Cars %	100.0	100.0	66.7	0.0	94.1	100.0	94.8	0.0	0.0	94.9	94.4	0.0	89.4	0.0	91.4	98.3	95.8	100.0	0.0	96.8	95.9
Heavy Vehicles	0	0	1	0	1	0	37	0	0	37	3	0	9	0	12	11	42	0	0	53	103
Heavy Vehicles %	0.0	0.0	33.3	0.0	5.9	0.0	5.2	0.0	0.0	5.1	5.6	0.0	10.6	0.0	8.6	1.7	4.2	0.0	0.0	3.2	4.1
Cars Enter Leg	9	5	2	0	16	13	671	0	0	684	51	0	76	0	127	646	953	4	0	1603	2430
Heavy Enter Leg	0	0	1	0	1	0	37	0	0	37	3	0	9	0	12	11	42	0	0	53	103
Total Entering Leg	9	5	3	0	17	13	708	0	0	721	54	0	85	0	139	657	995	4	0	1656	2533
Cars Exiting Leg					17					1006					651					756	2430
Heavy Exiting Leg					0					46					11					46	103
Total Exiting Leg					17					1052					662					802	2533

PDI File #: **196735 G**
Location: **N: Driveway S: 1st Avenue**
Location: **E: Highland Avenue W: Highland Avenue**
City, State: **Needham, MA**
Client: **McMahon Associates/ E. Buck**
Site Code: **Y13327.61**
Count Date: **Wednesday, February 27, 2019**
Start Time: **7:00 AM**
End Time: **9:00 AM**
Class:

Cars-Combined (Motorcycles, Cars, Light Goods)

	Driveway					Highland Avenue					1st Avenue					Highland Avenue					
	from North					from East					from South					from West					
	Right	Thru	Left	U-Turn	Total	Right	Thru	Left	U-Turn	Total	Right	Thru	Left	U-Turn	Total	Right	Thru	Left	U-Turn	Total	Total
7:00 AM	0	1	0	0	1	1	106	0	0	107	6	0	7	0	13	73	280	0	0	353	474
7:15 AM	1	0	0	0	1	0	152	0	0	152	6	0	7	0	13	91	239	0	0	330	496
7:30 AM	2	1	0	0	3	2	178	0	0	180	5	0	10	0	15	105	262	0	0	367	565
7:45 AM	0	0	0	0	0	2	183	1	0	186	6	0	17	0	23	120	230	0	0	350	559
Total	3	2	0	0	5	5	619	1	0	625	23	0	41	0	64	389	1011	0	0	1400	2094
8:00 AM	0	2	0	0	2	1	164	0	0	165	9	0	23	0	32	150	221	0	0	371	570
8:15 AM	1	0	1	0	2	1	168	0	0	169	12	0	15	0	27	133	250	2	0	385	583
8:30 AM	0	1	0	0	1	4	163	0	0	167	18	0	15	0	33	193	262	0	0	455	656
8:45 AM	8	2	1	0	11	7	176	0	0	183	12	0	23	0	35	170	220	2	0	392	621
Total	9	5	2	0	16	13	671	0	0	684	51	0	76	0	127	646	953	4	0	1603	2430
Grand Total	12	7	2	0	21	18	1290	1	0	1309	74	0	117	0	191	1035	1964	4	0	3003	4524
Approach %	57.1	33.3	9.5	0.0		1.4	98.5	0.1	0.0		38.7	0.0	61.3	0.0		34.5	65.4	0.1	0.0		
Total %	0.3	0.2	0.0	0.0	0.5	0.4	28.5	0.0	0.0	28.9	1.6	0.0	2.6	0.0	4.2	22.9	43.4	0.1	0.0	66.4	
Exiting Leg Total					22					2040					1043					1419	4524

Peak Hour Analysis from 07:00 AM to 09:00 AM begins at:

8:00 AM	Driveway					Highland Avenue					1st Avenue					Highland Avenue					
	from North					from East					from South					from West					
	Right	Thru	Left	U-Turn	Total	Right	Thru	Left	U-Turn	Total	Right	Thru	Left	U-Turn	Total	Right	Thru	Left	U-Turn	Total	Total
8:00 AM	0	2	0	0	2	1	164	0	0	165	9	0	23	0	32	150	221	0	0	371	570
8:15 AM	1	0	1	0	2	1	168	0	0	169	12	0	15	0	27	133	250	2	0	385	583
8:30 AM	0	1	0	0	1	4	163	0	0	167	18	0	15	0	33	193	262	0	0	455	656
8:45 AM	8	2	1	0	11	7	176	0	0	183	12	0	23	0	35	170	220	2	0	392	621
Total Volume	9	5	2	0	16	13	671	0	0	684	51	0	76	0	127	646	953	4	0	1603	2430
% Approach Total	56.3	31.3	12.5	0.0		1.9	98.1	0.0	0.0		40.2	0.0	59.8	0.0		40.3	59.5	0.2	0.0		
PHF	0.281	0.625	0.500	0.000	0.364	0.464	0.953	0.000	0.000	0.934	0.708	0.000	0.826	0.000	0.907	0.837	0.909	0.500	0.000	0.881	0.926
Entering Leg	9	5	2	0	16	13	671	0	0	684	51	0	76	0	127	646	953	4	0	1603	2430
Exiting Leg					17					1006					651					756	2430
Total					33					1690					778					2359	4860

PDI File #: **196735 G**
Location: **N: Driveway S: 1st Avenue**
Location: **E: Highland Avenue W: Highland Avenue**
City, State: **Needham, MA**
Client: **McMahon Associates/ E. Buck**
Site Code: **Y13327.61**
Count Date: **Wednesday, February 27, 2019**
Start Time: **7:00 AM**
End Time: **9:00 AM**

Class: **Heavy Vehicles-Combined (Buses, Single-Unit Trucks, Articulated Trucks)**

	Driveway					Highland Avenue					1st Avenue					Highland Avenue					
	from North					from East					from South					from West					
	Right	Thru	Left	U-Turn	Total	Right	Thru	Left	U-Turn	Total	Right	Thru	Left	U-Turn	Total	Right	Thru	Left	U-Turn	Total	Total
7:00 AM	0	0	0	0	0	0	8	0	0	8	0	0	1	0	1	1	7	0	0	8	17
7:15 AM	0	0	0	0	0	0	10	0	0	10	0	0	4	0	4	4	16	0	0	20	34
7:30 AM	0	0	0	0	0	0	10	0	0	10	3	0	1	0	4	4	12	0	0	16	30
7:45 AM	0	0	0	0	0	0	19	0	0	19	1	0	1	0	2	3	6	0	0	9	30
Total	0	0	0	0	0	0	47	0	0	47	4	0	7	0	11	12	41	0	0	53	111
8:00 AM	0	0	0	0	0	0	9	0	0	9	2	0	4	0	6	1	6	0	0	7	22
8:15 AM	0	0	1	0	1	0	9	0	0	9	0	0	2	0	2	7	12	0	0	19	31
8:30 AM	0	0	0	0	0	0	13	0	0	13	1	0	1	0	2	2	16	0	0	18	33
8:45 AM	0	0	0	0	0	0	6	0	0	6	0	0	2	0	2	1	8	0	0	9	17
Total	0	0	1	0	1	0	37	0	0	37	3	0	9	0	12	11	42	0	0	53	103
Grand Total	0	0	1	0	1	0	84	0	0	84	7	0	16	0	23	23	83	0	0	106	214
Approach %	0.0	0.0	100.0	0.0		0.0	100.0	0.0	0.0		30.4	0.0	69.6	0.0		21.7	78.3	0.0	0.0		
Total %	0.0	0.0	0.5	0.0	0.5	0.0	39.3	0.0	0.0	39.3	3.3	0.0	7.5	0.0	10.7	10.7	38.8	0.0	0.0	49.5	
Exiting Leg Total					0					91					23					100	214
Buses	0	0	1	0	1	0	8	0	0	8	2	0	0	0	2	5	11	0	0	16	27
% Buses	0.0	0.0	100.0	0.0	100.0	0.0	9.5	0.0	0.0	9.5	28.6	0.0	0.0	0.0	8.7	21.7	13.3	0.0	0.0	15.1	12.6
Exiting Leg Total					0					14					5					8	27
Single-Unit Trucks	0	0	0	0	0	0	64	0	0	64	1	0	8	0	9	10	63	0	0	73	146
% Single-Unit	0.0	0.0	0.0	0.0	0.0	0.0	76.2	0.0	0.0	76.2	14.3	0.0	50.0	0.0	39.1	43.5	75.9	0.0	0.0	68.9	68.2
Exiting Leg Total					0					64					10					72	146
Articulated Trucks	0	0	0	0	0	0	12	0	0	12	4	0	8	0	12	8	9	0	0	17	41
% Articulated	0.0	0.0	0.0	0.0	0.0	0.0	14.3	0.0	0.0	14.3	57.1	0.0	50.0	0.0	52.2	34.8	10.8	0.0	0.0	16.0	19.2
Exiting Leg Total					0					13					8					20	41

Peak Hour Analysis from 07:00 AM to 09:00 AM begins at:

7:15 AM	Driveway					Highland Avenue					1st Avenue					Highland Avenue					
	from North					from East					from South					from West					
	Right	Thru	Left	U-Turn	Total	Right	Thru	Left	U-Turn	Total	Right	Thru	Left	U-Turn	Total	Right	Thru	Left	U-Turn	Total	Total
7:15 AM	0	0	0	0	0	0	10	0	0	10	0	0	4	0	4	4	16	0	0	20	34
7:30 AM	0	0	0	0	0	0	10	0	0	10	3	0	1	0	4	4	12	0	0	16	30
7:45 AM	0	0	0	0	0	0	19	0	0	19	1	0	1	0	2	3	6	0	0	9	30
8:00 AM	0	0	0	0	0	0	9	0	0	9	2	0	4	0	6	1	6	0	0	7	22
Total Volume	0	0	0	0	0	0	48	0	0	48	6	0	10	0	16	12	40	0	0	52	116
% Approach Total	0.0	0.0	0.0	0.0		0.0	100.0	0.0	0.0		37.5	0.0	62.5	0.0		23.1	76.9	0.0	0.0		
PHF	0.000	0.000	0.000	0.000	0.000	0.000	0.632	0.000	0.000	0.632	0.500	0.000	0.625	0.000	0.667	0.750	0.625	0.000	0.000	0.650	0.853
Buses	0	0	0	0	0	0	6	0	0	6	1	0	0	0	1	1	4	0	0	5	12
Buses %	0.0	0.0	0.0	0.0	0.0	0.0	12.5	0.0	0.0	12.5	16.7	0.0	0.0	0.0	6.3	8.3	10.0	0.0	0.0	9.6	10.3
Single-Unit Trucks	0	0	0	0	0	0	36	0	0	36	1	0	6	0	7	5	31	0	0	36	79
Single-Unit %	0.0	0.0	0.0	0.0	0.0	0.0	75.0	0.0	0.0	75.0	16.7	0.0	60.0	0.0	43.8	41.7	77.5	0.0	0.0	69.2	68.1
Articulated Trucks	0	0	0	0	0	0	6	0	0	6	4	0	4	0	8	6	5	0	0	11	25
Articulated %	0.0	0.0	0.0	0.0	0.0	0.0	12.5	0.0	0.0	12.5	66.7	0.0	40.0	0.0	50.0	50.0	12.5	0.0	0.0	21.2	21.6
Buses	0	0	0	0	0	0	6	0	0	6	1	0	0	0	1	1	4	0	0	5	12
Single-Unit Trucks	0	0	0	0	0	0	36	0	0	36	1	0	6	0	7	5	31	0	0	36	79
Articulated Trucks	0	0	0	0	0	0	6	0	0	6	4	0	4	0	8	6	5	0	0	11	25
Total Entering Leg	0	0	0	0	0	0	48	0	0	48	6	0	10	0	16	12	40	0	0	52	116
Buses					0					5					1					6	12
Single-Unit Trucks					0					32					5					42	79
Articulated Trucks					0					9					6					10	25
Total Exiting Leg					0					46					12					58	116

PDI File #: **196735 G**
Location: **N: Driveway S: 1st Avenue**
Location: **E: Highland Avenue W: Highland Avenue**
City, State: **Needham, MA**
Client: **McMahon Associates/ E. Buck**
Site Code: **Y13327.61**
Count Date: **Wednesday, February 27, 2019**
Start Time: **7:00 AM**
End Time: **9:00 AM**
Class:

Cars

	Driveway					Highland Avenue					1st Avenue					Highland Avenue					
	from North					from East					from South					from West					
	Right	Thru	Left	U-Turn	Total	Right	Thru	Left	U-Turn	Total	Right	Thru	Left	U-Turn	Total	Right	Thru	Left	U-Turn	Total	Total
7:00 AM	0	1	0	0	1	1	94	0	0	95	6	0	6	0	12	67	243	0	0	310	418
7:15 AM	0	0	0	0	0	0	134	0	0	134	6	0	6	0	12	84	220	0	0	304	450
7:30 AM	0	1	0	0	1	2	167	0	0	169	5	0	8	0	13	100	233	0	0	333	516
7:45 AM	0	0	0	0	0	2	169	1	0	172	6	0	16	0	22	118	214	0	0	332	526
Total	0	2	0	0	2	5	564	1	0	570	23	0	36	0	59	369	910	0	0	1279	1910
8:00 AM	0	2	0	0	2	1	148	0	0	149	9	0	21	0	30	141	203	0	0	344	525
8:15 AM	0	0	0	0	0	1	156	0	0	157	11	0	13	0	24	127	228	1	0	356	537
8:30 AM	0	1	0	0	1	4	147	0	0	151	16	0	15	0	31	189	243	0	0	432	615
8:45 AM	7	2	1	0	10	7	158	0	0	165	10	0	19	0	29	165	198	2	0	365	569
Total	7	5	1	0	13	13	609	0	0	622	46	0	68	0	114	622	872	3	0	1497	2246
Grand Total	7	7	1	0	15	18	1173	1	0	1192	69	0	104	0	173	991	1782	3	0	2776	4156
Approach %	46.7	46.7	6.7	0.0		1.5	98.4	0.1	0.0		39.9	0.0	60.1	0.0		35.7	64.2	0.1	0.0		
Total %	0.2	0.2	0.0	0.0	0.4	0.4	28.2	0.0	0.0	28.7	1.7	0.0	2.5	0.0	4.2	23.8	42.9	0.1	0.0	66.8	
Exiting Leg Total					21					1852					999					1284	4156

Peak Hour Analysis from 07:00 AM to 09:00 AM begins at:

8:00 AM	Driveway					Highland Avenue					1st Avenue					Highland Avenue					
	from North					from East					from South					from West					
	Right	Thru	Left	U-Turn	Total	Right	Thru	Left	U-Turn	Total	Right	Thru	Left	U-Turn	Total	Right	Thru	Left	U-Turn	Total	Total
8:00 AM	0	2	0	0	2	1	148	0	0	149	9	0	21	0	30	141	203	0	0	344	525
8:15 AM	0	0	0	0	0	1	156	0	0	157	11	0	13	0	24	127	228	1	0	356	537
8:30 AM	0	1	0	0	1	4	147	0	0	151	16	0	15	0	31	189	243	0	0	432	615
8:45 AM	7	2	1	0	10	7	158	0	0	165	10	0	19	0	29	165	198	2	0	365	569
Total Volume	7	5	1	0	13	13	609	0	0	622	46	0	68	0	114	622	872	3	0	1497	2246
% Approach Total	53.8	38.5	7.7	0.0		2.1	97.9	0.0	0.0		40.4	0.0	59.6	0.0		41.5	58.2	0.2	0.0		
PHF	0.250	0.625	0.250	0.000	0.325	0.464	0.964	0.000	0.000	0.942	0.719	0.000	0.810	0.000	0.919	0.823	0.897	0.375	0.000	0.866	0.913
Entering Leg	7	5	1	0	13	13	609	0	0	622	46	0	68	0	114	622	872	3	0	1497	2246
Exiting Leg					16					919					627					684	2246
Total					29					1541					741					2181	4492

PDI File #: **196735 G**
Location: **N: Driveway S: 1st Avenue**
Location: **E: Highland Avenue W: Highland Avenue**
City, State: **Needham, MA**
Client: **McMahon Associates/ E. Buck**
Site Code: **Y13327.61**
Count Date: **Wednesday, February 27, 2019**
Start Time: **7:00 AM**
End Time: **9:00 AM**
Class:

Light Goods Vehicle

	Driveway					Highland Avenue					1st Avenue					Highland Avenue					
	from North					from East					from South					from West					
	Right	Thru	Left	U-Turn	Total	Right	Thru	Left	U-Turn	Total	Right	Thru	Left	U-Turn	Total	Right	Thru	Left	U-Turn	Total	Total
7:00 AM	0	0	0	0	0	0	12	0	0	12	0	0	1	0	1	6	37	0	0	43	56
7:15 AM	1	0	0	0	1	0	18	0	0	18	0	0	1	0	1	7	19	0	0	26	46
7:30 AM	2	0	0	0	2	0	11	0	0	11	0	0	2	0	2	5	29	0	0	34	49
7:45 AM	0	0	0	0	0	0	14	0	0	14	0	0	1	0	1	2	16	0	0	18	33
Total	3	0	0	0	3	0	55	0	0	55	0	0	5	0	5	20	101	0	0	121	184
8:00 AM	0	0	0	0	0	0	16	0	0	16	0	0	2	0	2	9	18	0	0	27	45
8:15 AM	1	0	1	0	2	0	12	0	0	12	1	0	2	0	3	6	22	1	0	29	46
8:30 AM	0	0	0	0	0	0	16	0	0	16	2	0	0	0	2	4	19	0	0	23	41
8:45 AM	1	0	0	0	1	0	18	0	0	18	2	0	4	0	6	5	22	0	0	27	52
Total	2	0	1	0	3	0	62	0	0	62	5	0	8	0	13	24	81	1	0	106	184
Grand Total	5	0	1	0	6	0	117	0	0	117	5	0	13	0	18	44	182	1	0	227	368
Approach %	83.3	0.0	16.7	0.0		0.0	100.0	0.0	0.0		27.8	0.0	72.2	0.0		19.4	80.2	0.4	0.0		
Total %	1.4	0.0	0.3	0.0	1.6	0.0	31.8	0.0	0.0	31.8	1.4	0.0	3.5	0.0	4.9	12.0	49.5	0.3	0.0	61.7	
Exiting Leg Total					1					188					44					135	368

Peak Hour Analysis from 07:00 AM to 09:00 AM begins at:

7:00 AM	Driveway					Highland Avenue					1st Avenue					Highland Avenue					
	from North					from East					from South					from West					
	Right	Thru	Left	U-Turn	Total	Right	Thru	Left	U-Turn	Total	Right	Thru	Left	U-Turn	Total	Right	Thru	Left	U-Turn	Total	Total
7:00 AM	0	0	0	0	0	0	12	0	0	12	0	0	1	0	1	6	37	0	0	43	56
7:15 AM	1	0	0	0	1	0	18	0	0	18	0	0	1	0	1	7	19	0	0	26	46
7:30 AM	2	0	0	0	2	0	11	0	0	11	0	0	2	0	2	5	29	0	0	34	49
7:45 AM	0	0	0	0	0	0	14	0	0	14	0	0	1	0	1	2	16	0	0	18	33
Total Volume	3	0	0	0	3	0	55	0	0	55	0	0	5	0	5	20	101	0	0	121	184
% Approach Total	100.0	0.0	0.0	0.0		0.0	100.0	0.0	0.0		0.0	0.0	100.0	0.0		16.5	83.5	0.0	0.0		
PHF	0.375	0.000	0.000	0.000	0.375	0.000	0.764	0.000	0.000	0.764	0.000	0.000	0.625	0.000	0.625	0.714	0.682	0.000	0.000	0.703	0.821
Entering Leg	3	0	0	0	3	0	55	0	0	55	0	0	5	0	5	20	101	0	0	121	184
Exiting Leg					0					101					20					63	184
Total					3					156					25					184	368

PDI File #: **196735 G**
Location: **N: Driveway S: 1st Avenue**
Location: **E: Highland Avenue W: Highland Avenue**
City, State: **Needham, MA**
Client: **McMahon Associates/ E. Buck**
Site Code: **Y13327.61**
Count Date: **Wednesday, February 27, 2019**
Start Time: **7:00 AM**
End Time: **9:00 AM**
Class:

Buses

	Driveway					Highland Avenue					1st Avenue					Highland Avenue					
	from North					from East					from South					from West					
	Right	Thru	Left	U-Turn	Total	Right	Thru	Left	U-Turn	Total	Right	Thru	Left	U-Turn	Total	Right	Thru	Left	U-Turn	Total	Total
7:00 AM	0	0	0	0	0	0	1	0	0	1	0	0	0	0	0	0	1	0	0	1	2
7:15 AM	0	0	0	0	0	0	3	0	0	3	0	0	0	0	0	0	1	0	0	1	4
7:30 AM	0	0	0	0	0	0	0	0	0	0	0	0	0	0	0	0	1	0	0	1	1
7:45 AM	0	0	0	0	0	0	0	0	0	0	0	0	0	0	0	1	0	0	0	1	1
Total	0	0	0	0	0	0	4	0	0	4	0	0	0	0	0	1	3	0	0	4	8
8:00 AM	0	0	0	0	0	0	3	0	0	3	1	0	0	0	1	0	2	0	0	2	6
8:15 AM	0	0	1	0	1	0	1	0	0	1	0	0	0	0	0	3	1	0	0	4	6
8:30 AM	0	0	0	0	0	0	0	0	0	0	1	0	0	0	1	1	4	0	0	5	6
8:45 AM	0	0	0	0	0	0	0	0	0	0	0	0	0	0	0	0	1	0	0	1	1
Total	0	0	1	0	1	0	4	0	0	4	2	0	0	0	2	4	8	0	0	12	19
Grand Total	0	0	1	0	1	0	8	0	0	8	2	0	0	0	2	5	11	0	0	16	27
Approach %	0.0	0.0	100.0	0.0		0.0	100.0	0.0	0.0		100.0	0.0	0.0	0.0		31.3	68.8	0.0	0.0		
Total %	0.0	0.0	3.7	0.0	3.7	0.0	29.6	0.0	0.0	29.6	7.4	0.0	0.0	0.0	7.4	18.5	40.7	0.0	0.0	59.3	
Exiting Leg Total					0					14					5					8	27

Peak Hour Analysis from 07:00 AM to 09:00 AM begins at:

7:45 AM	Driveway					Highland Avenue					1st Avenue					Highland Avenue					
	from North					from East					from South					from West					
	Right	Thru	Left	U-Turn	Total	Right	Thru	Left	U-Turn	Total	Right	Thru	Left	U-Turn	Total	Right	Thru	Left	U-Turn	Total	Total
7:45 AM	0	0	0	0	0	0	0	0	0	0	0	0	0	0	0	1	0	0	0	1	1
8:00 AM	0	0	0	0	0	0	3	0	0	3	1	0	0	0	1	0	2	0	0	2	6
8:15 AM	0	0	1	0	1	0	1	0	0	1	0	0	0	0	0	3	1	0	0	4	6
8:30 AM	0	0	0	0	0	0	0	0	0	0	1	0	0	0	1	1	4	0	0	5	6
Total Volume	0	0	1	0	1	0	4	0	0	4	2	0	0	0	2	5	7	0	0	12	19
% Approach Total	0.0	0.0	100.0	0.0		0.0	100.0	0.0	0.0		100.0	0.0	0.0	0.0		41.7	58.3	0.0	0.0		
PHF	0.000	0.000	0.250	0.000	0.250	0.000	0.333	0.000	0.000	0.333	0.500	0.000	0.000	0.000	0.500	0.417	0.438	0.000	0.000	0.600	0.792
Entering Leg	0	0	1	0	1	0	4	0	0	4	2	0	0	0	2	5	7	0	0	12	19
Exiting Leg					0					10					5					4	19
Total					1					14					7					16	38

PDI File #: **196735 G**
Location: **N: Driveway S: 1st Avenue**
Location: **E: Highland Avenue W: Highland Avenue**
City, State: **Needham, MA**
Client: **McMahon Associates/ E. Buck**
Site Code: **Y13327.61**
Count Date: **Wednesday, February 27, 2019**
Start Time: **7:00 AM**
End Time: **9:00 AM**
Class:

Single-Unit Trucks

	Driveway					Highland Avenue					1st Avenue					Highland Avenue					
	from North					from East					from South					from West					
	Right	Thru	Left	U-Turn	Total	Right	Thru	Left	U-Turn	Total	Right	Thru	Left	U-Turn	Total	Right	Thru	Left	U-Turn	Total	Total
7:00 AM	0	0	0	0	0	0	6	0	0	6	0	0	0	0	0	1	6	0	0	7	13
7:15 AM	0	0	0	0	0	0	5	0	0	5	0	0	3	0	3	1	14	0	0	15	23
7:30 AM	0	0	0	0	0	0	9	0	0	9	0	0	1	0	1	3	10	0	0	13	23
7:45 AM	0	0	0	0	0	0	16	0	0	16	0	0	0	0	0	1	4	0	0	5	21
Total	0	0	0	0	0	0	36	0	0	36	0	0	4	0	4	6	34	0	0	40	80
8:00 AM	0	0	0	0	0	0	6	0	0	6	1	0	2	0	3	0	3	0	0	3	12
8:15 AM	0	0	0	0	0	0	7	0	0	7	0	0	0	0	0	2	10	0	0	12	19
8:30 AM	0	0	0	0	0	0	9	0	0	9	0	0	1	0	1	1	11	0	0	12	22
8:45 AM	0	0	0	0	0	0	6	0	0	6	0	0	1	0	1	1	5	0	0	6	13
Total	0	0	0	0	0	0	28	0	0	28	1	0	4	0	5	4	29	0	0	33	66
Grand Total	0	0	0	0	0	0	64	0	0	64	1	0	8	0	9	10	63	0	0	73	146
Approach %	0.0	0.0	0.0	0.0		0.0	100.0	0.0	0.0		11.1	0.0	88.9	0.0		13.7	86.3	0.0	0.0		
Total %	0.0	0.0	0.0	0.0	0.0	0.0	43.8	0.0	0.0	43.8	0.7	0.0	5.5	0.0	6.2	6.8	43.2	0.0	0.0	50.0	
Exiting Leg Total					0					64					10					72	146

Peak Hour Analysis from 07:00 AM to 09:00 AM begins at:

7:00 AM	Driveway					Highland Avenue					1st Avenue					Highland Avenue					
	from North					from East					from South					from West					
	Right	Thru	Left	U-Turn	Total	Right	Thru	Left	U-Turn	Total	Right	Thru	Left	U-Turn	Total	Right	Thru	Left	U-Turn	Total	Total
7:00 AM	0	0	0	0	0	0	6	0	0	6	0	0	0	0	0	1	6	0	0	7	13
7:15 AM	0	0	0	0	0	0	5	0	0	5	0	0	3	0	3	1	14	0	0	15	23
7:30 AM	0	0	0	0	0	0	9	0	0	9	0	0	1	0	1	3	10	0	0	13	23
7:45 AM	0	0	0	0	0	0	16	0	0	16	0	0	0	0	0	1	4	0	0	5	21
Total Volume	0	0	0	0	0	0	36	0	0	36	0	0	4	0	4	6	34	0	0	40	80
% Approach Total	0.0	0.0	0.0	0.0		0.0	100.0	0.0	0.0		0.0	0.0	100.0	0.0		15.0	85.0	0.0	0.0		
PHF	0.000	0.000	0.000	0.000	0.000	0.000	0.563	0.000	0.000	0.563	0.000	0.000	0.333	0.000	0.333	0.500	0.607	0.000	0.000	0.667	0.870
Entering Leg	0	0	0	0	0	0	36	0	0	36	0	0	4	0	4	6	34	0	0	40	80
Exiting Leg					0					34					6					40	80
Total					0					70					10					80	160

PDI File #: **196735 G**
Location: **N: Driveway S: 1st Avenue**
Location: **E: Highland Avenue W: Highland Avenue**
City, State: **Needham, MA**
Client: **McMahon Associates/ E. Buck**
Site Code: **Y13327.61**
Count Date: **Wednesday, February 27, 2019**
Start Time: **7:00 AM**
End Time: **9:00 AM**
Class:

Articulated Trucks

	Driveway					Highland Avenue					1st Avenue					Highland Avenue					
	from North					from East					from South					from West					
	Right	Thru	Left	U-Turn	Total	Right	Thru	Left	U-Turn	Total	Right	Thru	Left	U-Turn	Total	Right	Thru	Left	U-Turn	Total	Total
7:00 AM	0	0	0	0	0	0	1	0	0	1	0	0	1	0	1	0	0	0	0	0	2
7:15 AM	0	0	0	0	0	0	2	0	0	2	0	0	1	0	1	3	1	0	0	4	7
7:30 AM	0	0	0	0	0	0	1	0	0	1	3	0	0	0	3	1	1	0	0	2	6
7:45 AM	0	0	0	0	0	0	3	0	0	3	1	0	1	0	2	1	2	0	0	3	8
Total	0	0	0	0	0	0	7	0	0	7	4	0	3	0	7	5	4	0	0	9	23
8:00 AM	0	0	0	0	0	0	0	0	0	0	0	0	2	0	2	1	1	0	0	2	4
8:15 AM	0	0	0	0	0	0	1	0	0	1	0	0	2	0	2	2	1	0	0	3	6
8:30 AM	0	0	0	0	0	0	4	0	0	4	0	0	0	0	0	0	1	0	0	1	5
8:45 AM	0	0	0	0	0	0	0	0	0	0	0	0	1	0	1	0	2	0	0	2	3
Total	0	0	0	0	0	0	5	0	0	5	0	0	5	0	5	3	5	0	0	8	18
Grand Total	0	0	0	0	0	0	12	0	0	12	4	0	8	0	12	8	9	0	0	17	41
Approach %	0.0	0.0	0.0	0.0		0.0	100.0	0.0	0.0		33.3	0.0	66.7	0.0		47.1	52.9	0.0	0.0		
Total %	0.0	0.0	0.0	0.0	0.0	0.0	29.3	0.0	0.0	29.3	9.8	0.0	19.5	0.0	29.3	19.5	22.0	0.0	0.0	41.5	
Exiting Leg Total					0					13					8					20	41

Peak Hour Analysis from 07:00 AM to 09:00 AM begins at:

7:15 AM	Driveway					Highland Avenue					1st Avenue					Highland Avenue					
	from North					from East					from South					from West					
	Right	Thru	Left	U-Turn	Total	Right	Thru	Left	U-Turn	Total	Right	Thru	Left	U-Turn	Total	Right	Thru	Left	U-Turn	Total	Total
7:15 AM	0	0	0	0	0	0	2	0	0	2	0	0	1	0	1	3	1	0	0	4	7
7:30 AM	0	0	0	0	0	0	1	0	0	1	3	0	0	0	3	1	1	0	0	2	6
7:45 AM	0	0	0	0	0	0	3	0	0	3	1	0	1	0	2	1	2	0	0	3	8
8:00 AM	0	0	0	0	0	0	0	0	0	0	0	0	2	0	2	1	1	0	0	2	4
Total Volume	0	0	0	0	0	0	6	0	0	6	4	0	4	0	8	6	5	0	0	11	25
% Approach Total	0.0	0.0	0.0	0.0		0.0	100.0	0.0	0.0		50.0	0.0	50.0	0.0		54.5	45.5	0.0	0.0		
PHF	0.000	0.000	0.000	0.000	0.000	0.000	0.500	0.000	0.000	0.500	0.333	0.000	0.500	0.000	0.667	0.500	0.625	0.000	0.000	0.688	0.781
Entering Leg	0	0	0	0	0	0	6	0	0	6	4	0	4	0	8	6	5	0	0	11	25
Exiting Leg					0					9					6					10	25
Total					0					15					14					21	50

PDI File #: **196735 G**
Location: **N: Driveway S: 1st Avenue**
Location: **E: Highland Avenue W: Highland Avenue**
City, State: **Needham, MA**
Client: **McMahon Associates/ E. Buck**
Site Code: **Y13327.61**
Count Date: **Wednesday, February 27, 2019**
Start Time: **7:00 AM**
End Time: **9:00 AM**
Class:

Bicycles (on Roadway and Crosswalks)

	Driveway							Highland Avenue							1st Avenue							Highland Avenue							
	from North							from East							from South							from West							
	Right	Thru	Left	U-Turn	CW-EB	CW-WB	Total	Right	Thru	Left	U-Turn	CW-SB	CW-NB	Total	Right	Thru	Left	U-Turn	CW-WB	CW-EB	Total	Right	Thru	Left	U-Turn	CW-NB	CW-SB	Total	Total
7:00 AM	0	0	0	0	0	0	0	0	0	0	0	0	0	0	0	0	0	0	0	0	0	0	0	0	0	0	0	0	0
7:15 AM	0	0	0	0	0	0	0	0	0	0	0	0	0	0	0	0	0	0	0	0	0	0	1	0	0	0	0	1	1
7:30 AM	0	0	0	0	0	0	0	0	0	0	0	0	0	0	0	0	0	0	0	0	0	0	0	0	0	0	0	0	0
7:45 AM	0	0	0	0	0	0	0	0	0	0	0	0	0	0	0	0	0	0	0	0	0	0	0	0	0	0	0	0	0
Total	0	0	0	0	0	0	0	0	0	0	0	0	0	0	0	0	0	0	0	0	0	0	1	0	0	0	0	1	1
8:00 AM	0	0	0	0	0	0	0	0	0	0	0	0	0	0	0	0	0	0	0	0	0	0	1	0	0	0	0	1	1
8:15 AM	0	0	0	0	0	0	0	0	0	0	0	0	0	0	0	0	0	0	0	0	0	0	1	0	0	0	0	1	1
8:30 AM	0	0	0	0	0	0	0	0	0	0	0	0	0	0	0	0	0	0	0	0	0	0	0	0	0	0	0	0	0
8:45 AM	0	0	0	0	0	0	0	0	0	0	0	0	0	0	0	0	0	0	0	0	0	0	0	0	0	0	0	0	0
Total	0	0	0	0	0	0	0	0	0	0	0	0	0	0	0	0	0	0	0	0	0	0	2	0	0	0	0	2	2
Grand Total	0	0	0	0	0	0	0	0	0	0	0	0	0	0	0	0	0	0	0	0	0	0	3	0	0	0	0	3	3
Approach %	0.0	0.0	0.0	0.0	0.0	0.0		0.0	0.0	0.0	0.0	0.0	0.0		0.0	0.0	0.0	0.0	0.0	0.0		0.0	100.0	0.0	0.0	0.0	0.0		
Total %	0.0	0.0	0.0	0.0	0.0	0.0	0.0	0.0	0.0	0.0	0.0	0.0	0.0	0.0	0.0	0.0	0.0	0.0	0.0	0.0	0.0	0.0	100.0	0.0	0.0	0.0	0.0	100.0	
Exiting Leg Total							0							3							0							0	3

Peak Hour Analysis from 07:00 AM to 09:00 AM begins at:

7:15 AM	Driveway							Highland Avenue							1st Avenue							Highland Avenue							
	from North							from East							from South							from West							
	Right	Thru	Left	U-Turn	CW-EB	CW-WB	Total	Right	Thru	Left	U-Turn	CW-SB	CW-NB	Total	Right	Thru	Left	U-Turn	CW-WB	CW-EB	Total	Right	Thru	Left	U-Turn	CW-NB	CW-SB	Total	Total
7:15 AM	0	0	0	0	0	0	0	0	0	0	0	0	0	0	0	0	0	0	0	0	0	0	1	0	0	0	0	1	1
7:30 AM	0	0	0	0	0	0	0	0	0	0	0	0	0	0	0	0	0	0	0	0	0	0	0	0	0	0	0	0	0
7:45 AM	0	0	0	0	0	0	0	0	0	0	0	0	0	0	0	0	0	0	0	0	0	0	0	0	0	0	0	0	0
8:00 AM	0	0	0	0	0	0	0	0	0	0	0	0	0	0	0	0	0	0	0	0	0	0	1	0	0	0	0	1	1
Total Volume	0	0	0	0	0	0	0	0	0	0	0	0	0	0	0	0	0	0	0	0	0	0	2	0	0	0	0	2	2
% Approach Total	0.0	0.0	0.0	0.0	0.0	0.0		0.0	0.0	0.0	0.0	0.0	0.0		0.0	0.0	0.0	0.0	0.0	0.0		0.0	100.0	0.0	0.0	0.0	0.0		
PHF	0.000	0.000	0.000	0.000	0.000	0.000	0.000	0.000	0.000	0.000	0.000	0.000	0.000	0.000	0.000	0.000	0.000	0.000	0.000	0.000	0.000	0.000	0.500	0.000	0.000	0.000	0.000	0.500	0.500
Entering Leg	0	0	0	0	0	0	0	0	0	0	0	0	0	0	0	0	0	0	0	0	0	0	2	0	0	0	0	2	2
Exiting Leg							0							2							0							0	2
Total							0							2							0							2	4

PDI File #: **196735 G**
Location: **N: Driveway S: 1st Avenue**
Location: **E: Highland Avenue W: Highland Avenue**
City, State: **Needham, MA**
Client: **McMahon Associates/ E. Buck**
Site Code: **Y13327.61**
Count Date: **Wednesday, February 27, 2019**
Start Time: **7:00 AM**
End Time: **9:00 AM**
Class:

Pedestrians

	Driveway							Highland Avenue							1st Avenue							Highland Avenue							
	from North							from East							from South							from West							
	Right	Thru	Left	U-Turn	CW-EB	CW-WB	Total	Right	Thru	Left	U-Turn	CW-SB	CW-NB	Total	Right	Thru	Left	U-Turn	CW-WB	CW-EB	Total	Right	Thru	Left	U-Turn	CW-NB	CW-SB	Total	Total
7:00 AM	0	0	0	0	0	0	0	0	0	0	0	0	0	0	0	0	0	0	0	1	1	0	0	0	0	0	0	0	1
7:15 AM	0	0	0	0	0	0	0	0	0	0	0	0	0	0	0	0	0	0	0	0	0	0	0	0	0	0	0	0	0
7:30 AM	0	0	0	0	0	0	0	0	0	0	0	0	0	0	0	0	0	0	0	0	0	0	0	0	0	0	0	0	0
7:45 AM	0	0	0	0	0	1	1	0	0	0	0	0	1	1	0	0	0	0	0	0	0	0	0	0	0	0	0	0	2
Total	0	0	0	0	0	1	1	0	0	0	0	0	1	1	0	0	0	0	0	1	1	0	0	0	0	0	0	0	3
8:00 AM	0	0	0	0	0	0	0	0	0	0	0	0	1	1	0	0	0	0	0	0	0	0	0	0	0	0	0	0	1
8:15 AM	0	0	0	0	0	0	0	0	0	0	0	0	4	4	0	0	0	0	0	1	1	0	0	0	0	0	0	0	5
8:30 AM	0	0	0	0	0	0	0	0	0	0	0	0	3	3	0	0	0	0	0	0	0	0	0	0	0	0	0	0	3
8:45 AM	0	0	0	0	0	0	0	0	0	0	0	0	0	0	0	0	0	0	0	0	0	0	0	0	0	0	0	0	0
Total	0	0	0	0	0	0	0	0	0	0	0	0	8	8	0	0	0	0	0	1	1	0	0	0	0	0	0	0	9
Grand Total	0	0	0	0	0	1	1	0	0	0	0	0	9	9	0	0	0	0	0	2	2	0	0	0	0	0	0	0	12
Approach %	0	0	0	0	0	100		0	0	0	0	0	100		0	0	0	0	0	100		0	0	0	0	0	0		
Total %	0	0	0	0	0	8.33	8.33	0	0	0	0	0	75	75	0	0	0	0	0	16.7	16.7	0	0	0	0	0	0	0	
Exiting Leg Total							1							9							2							0	12

Peak Hour Analysis from 07:00 AM to 09:00 AM begins at:

7:45 AM	Driveway							Highland Avenue							1st Avenue							Highland Avenue							
	from North							from East							from South							from West							
	Right	Thru	Left	U-Turn	CW-EB	CW-WB	Total	Right	Thru	Left	U-Turn	CW-SB	CW-NB	Total	Right	Thru	Left	U-Turn	CW-WB	CW-EB	Total	Right	Thru	Left	U-Turn	CW-NB	CW-SB	Total	Total
7:45 AM	0	0	0	0	0	1	1	0	0	0	0	0	1	1	0	0	0	0	0	0	0	0	0	0	0	0	0	0	2
8:00 AM	0	0	0	0	0	0	0	0	0	0	0	0	1	1	0	0	0	0	0	0	0	0	0	0	0	0	0	0	1
8:15 AM	0	0	0	0	0	0	0	0	0	0	0	0	4	4	0	0	0	0	0	1	1	0	0	0	0	0	0	0	5
8:30 AM	0	0	0	0	0	0	0	0	0	0	0	0	3	3	0	0	0	0	0	0	0	0	0	0	0	0	0	0	3
Total Volume	0	0	0	0	0	1	1	0	0	0	0	0	9	9	0	0	0	0	0	1	1	0	0	0	0	0	0	0	11
% Approach Total	0.0	0.0	0.0	0.0	0.0	100.0		0.0	0.0	0.0	0.0	0.0	100.0		0.0	0.0	0.0	0.0	0.0	100.0		0.0	0.0	0.0	0.0	0.0	0.0		
PHF	0.000	0.000	0.000	0.000	0.000	0.250	0.250	0.000	0.000	0.000	0.000	0.000	0.563	0.563	0.000	0.000	0.000	0.000	0.000	0.250	0.250	0.000	0.000	0.000	0.000	0.000	0.000	0.000	0.550
Entering Leg	0	0	0	0	0	1	1	0	0	0	0	0	9	9	0	0	0	0	0	1	1	0	0	0	0	0	0	0	11
Exiting Leg							1							9							1							0	11
Total							2							18							2							0	22

PDI File #: **196735 GG**
Location: **N: Driveway S: 1st Avenue**
Location: **E: Highland Avenue W: Highland Avenue**
City, State: **Needham, MA**
Client: **McMahon Associates/ E. Buck**
Site Code: **Y13327.61**
Count Date: **Wednesday, February 27, 2019**
Start Time: **3:00 PM**
End Time: **6:00 PM**
Class:

Cars and Heavy Vehicles (Combined)

	Driveway					Highland Avenue					1st Avenue					Highland Avenue					
	from North					from East					from South					from West					
	Right	Thru	Left	U-Turn	Total	Right	Thru	Left	U-Turn	Total	Right	Thru	Left	U-Turn	Total	Right	Thru	Left	U-Turn	Total	Total
3:00 PM	7	0	2	0	9	1	272	0	0	273	10	0	35	0	45	23	167	1	0	191	518
3:15 PM	7	0	0	0	7	0	278	0	0	278	8	0	36	0	44	28	183	0	0	211	540
3:30 PM	2	0	0	0	2	2	305	2	0	309	15	0	28	0	43	25	194	0	0	219	573
3:45 PM	3	0	2	0	5	3	289	0	0	292	14	0	38	0	52	24	173	0	0	197	546
Total	19	0	4	0	23	6	1144	2	0	1152	47	0	137	0	184	100	717	1	0	818	2177
4:00 PM	7	0	1	0	8	1	287	0	0	288	8	0	47	0	55	28	172	0	0	200	551
4:15 PM	5	0	2	0	7	2	304	0	0	306	15	0	54	0	69	29	166	0	0	195	577
4:30 PM	1	0	4	0	5	0	300	0	0	300	18	0	42	0	60	27	156	0	0	183	548
4:45 PM	3	0	0	0	3	1	309	0	0	310	16	0	71	0	87	39	174	0	0	213	613
Total	16	0	7	0	23	4	1200	0	0	1204	57	0	214	0	271	123	668	0	0	791	2289
5:00 PM	3	0	0	0	3	1	370	0	1	372	14	0	89	0	103	32	169	0	1	202	680
5:15 PM	1	1	1	0	3	1	330	0	0	331	13	0	104	0	117	43	167	0	0	210	661
5:30 PM	4	0	0	0	4	0	317	0	0	317	21	0	80	0	101	29	165	0	0	194	616
5:45 PM	0	0	0	0	0	1	309	0	0	310	23	0	73	0	96	32	148	0	0	180	586
Total	8	1	1	0	10	3	1326	0	1	1330	71	0	346	0	417	136	649	0	1	786	2543
Grand Total	43	1	12	0	56	13	3670	2	1	3686	175	0	697	0	872	359	2034	1	1	2395	7009
Approach %	76.8	1.8	21.4	0.0		0.4	99.6	0.1	0.0		20.1	0.0	79.9	0.0		15.0	84.9	0.0	0.0		
Total %	0.6	0.0	0.2	0.0	0.8	0.2	52.4	0.0	0.0	52.6	2.5	0.0	9.9	0.0	12.4	5.1	29.0	0.0	0.0	34.2	
Exiting Leg Total					14					2222					362					4411	7009
Cars	42	1	12	0	55	11	3589	2	1	3603	172	0	685	0	857	335	1993	1	1	2330	6845
% Cars	97.7	100.0	100.0	0.0	98.2	84.6	97.8	100.0	100.0	97.7	98.3	0.0	98.3	0.0	98.3	93.3	98.0	100.0	100.0	97.3	97.7
Exiting Leg Total					12					2178					338					4317	6845
Heavy Vehicles	1	0	0	0	1	2	81	0	0	83	3	0	12	0	15	24	41	0	0	65	164
% Heavy Vehicles	2.3	0.0	0.0	0.0	1.8	15.4	2.2	0.0	0.0	2.3	1.7	0.0	1.7	0.0	1.7	6.7	2.0	0.0	0.0	2.7	2.3
Exiting Leg Total					2					44					24					94	164

Peak Hour Analysis from 03:00 PM to 06:00 PM begins at:

4:45 PM	Driveway					Highland Avenue					1st Avenue					Highland Avenue					
	from North					from East					from South					from West					
	Right	Thru	Left	U-Turn	Total	Right	Thru	Left	U-Turn	Total	Right	Thru	Left	U-Turn	Total	Right	Thru	Left	U-Turn	Total	Total
4:45 PM	3	0	0	0	3	1	309	0	0	310	16	0	71	0	87	39	174	0	0	213	613
5:00 PM	3	0	0	0	3	1	370	0	1	372	14	0	89	0	103	32	169	0	1	202	680
5:15 PM	1	1	1	0	3	1	330	0	0	331	13	0	104	0	117	43	167	0	0	210	661
5:30 PM	4	0	0	0	4	0	317	0	0	317	21	0	80	0	101	29	165	0	0	194	616
Total Volume	11	1	1	0	13	3	1326	0	1	1330	64	0	344	0	408	143	675	0	1	819	2570
% Approach Total	84.6	7.7	7.7	0.0		0.2	99.7	0.0	0.1		15.7	0.0	84.3	0.0		17.5	82.4	0.0	0.1		
PHF	0.688	0.250	0.250	0.000	0.813	0.750	0.896	0.000	0.250	0.894	0.762	0.000	0.827	0.000	0.872	0.831	0.970	0.000	0.250	0.961	0.945
Cars	11	1	1	0	13	3	1302	0	1	1306	63	0	340	0	403	136	672	0	1	809	2531
Cars %	100.0	100.0	100.0	0.0	100.0	100.0	98.2	0.0	100.0	98.2	98.4	0.0	98.8	0.0	98.8	95.1	99.6	0.0	100.0	98.8	98.5
Heavy Vehicles	0	0	0	0	0	0	24	0	0	24	1	0	4	0	5	7	3	0	0	10	39
Heavy Vehicles %	0.0	0.0	0.0	0.0	0.0	0.0	1.8	0.0	0.0	1.8	1.6	0.0	1.2	0.0	1.2	4.9	0.4	0.0	0.0	1.2	1.5
Cars Enter Leg	11	1	1	0	13	3	1302	0	1	1306	63	0	340	0	403	136	672	0	1	809	2531
Heavy Enter Leg	0	0	0	0	0	0	24	0	0	24	1	0	4	0	5	7	3	0	0	10	39
Total Entering Leg	11	1	1	0	13	3	1326	0	1	1330	64	0	344	0	408	143	675	0	1	819	2570
Cars Exiting Leg					3					737					137					1654	2531
Heavy Exiting Leg					0					4					7					28	39
Total Exiting Leg					3					741					144					1682	2570

PDI File #: **196735 GG**
Location: **N: Driveway S: 1st Avenue**
Location: **E: Highland Avenue W: Highland Avenue**
City, State: **Needham, MA**
Client: **McMahon Associates/ E. Buck**
Site Code: **Y13327.61**
Count Date: **Wednesday, February 27, 2019**
Start Time: **3:00 PM**
End Time: **6:00 PM**
Class:

Cars-Combined (Motorcycles, Cars, Light Goods)

	Driveway					Highland Avenue					1st Avenue					Highland Avenue					
	from North					from East					from South					from West					
	Right	Thru	Left	U-Turn	Total	Right	Thru	Left	U-Turn	Total	Right	Thru	Left	U-Turn	Total	Right	Thru	Left	U-Turn	Total	Total
3:00 PM	6	0	2	0	8	0	262	0	0	262	10	0	34	0	44	23	159	1	0	183	497
3:15 PM	7	0	0	0	7	0	266	0	0	266	8	0	35	0	43	26	174	0	0	200	516
3:30 PM	2	0	0	0	2	2	299	2	0	303	15	0	28	0	43	19	186	0	0	205	553
3:45 PM	3	0	2	0	5	3	279	0	0	282	13	0	38	0	51	21	168	0	0	189	527
Total	18	0	4	0	22	5	1106	2	0	1113	46	0	135	0	181	89	687	1	0	777	2093
4:00 PM	7	0	1	0	8	1	281	0	0	282	7	0	46	0	53	28	171	0	0	199	542
4:15 PM	5	0	2	0	7	1	299	0	0	300	15	0	54	0	69	27	161	0	0	188	564
4:30 PM	1	0	4	0	5	0	296	0	0	296	18	0	40	0	58	24	154	0	0	178	537
4:45 PM	3	0	0	0	3	1	301	0	0	302	16	0	71	0	87	34	174	0	0	208	600
Total	16	0	7	0	23	3	1177	0	0	1180	56	0	211	0	267	113	660	0	0	773	2243
5:00 PM	3	0	0	0	3	1	366	0	1	368	14	0	88	0	102	31	167	0	1	199	672
5:15 PM	1	1	1	0	3	1	325	0	0	326	13	0	102	0	115	43	166	0	0	209	653
5:30 PM	4	0	0	0	4	0	310	0	0	310	20	0	79	0	99	28	165	0	0	193	606
5:45 PM	0	0	0	0	0	1	305	0	0	306	23	0	70	0	93	31	148	0	0	179	578
Total	8	1	1	0	10	3	1306	0	1	1310	70	0	339	0	409	133	646	0	1	780	2509
Grand Total	42	1	12	0	55	11	3589	2	1	3603	172	0	685	0	857	335	1993	1	1	2330	6845
Approach %	76.4	1.8	21.8	0.0		0.3	99.6	0.1	0.0		20.1	0.0	79.9	0.0		14.4	85.5	0.0	0.0		
Total %	0.6	0.0	0.2	0.0	0.8	0.2	52.4	0.0	0.0	52.6	2.5	0.0	10.0	0.0	12.5	4.9	29.1	0.0	0.0	34.0	
Exiting Leg Total					12					2178					338					4317	6845

Peak Hour Analysis from 03:00 PM to 06:00 PM begins at:

4:45 PM	Driveway					Highland Avenue					1st Avenue					Highland Avenue					
	from North					from East					from South					from West					
	Right	Thru	Left	U-Turn	Total	Right	Thru	Left	U-Turn	Total	Right	Thru	Left	U-Turn	Total	Right	Thru	Left	U-Turn	Total	Total
4:45 PM	3	0	0	0	3	1	301	0	0	302	16	0	71	0	87	34	174	0	0	208	600
5:00 PM	3	0	0	0	3	1	366	0	1	368	14	0	88	0	102	31	167	0	1	199	672
5:15 PM	1	1	1	0	3	1	325	0	0	326	13	0	102	0	115	43	166	0	0	209	653
5:30 PM	4	0	0	0	4	0	310	0	0	310	20	0	79	0	99	28	165	0	0	193	606
Total Volume	11	1	1	0	13	3	1302	0	1	1306	63	0	340	0	403	136	672	0	1	809	2531
% Approach Total	84.6	7.7	7.7	0.0		0.2	99.7	0.0	0.1		15.6	0.0	84.4	0.0		16.8	83.1	0.0	0.1		
PHF	0.688	0.250	0.250	0.000	0.813	0.750	0.889	0.000	0.250	0.887	0.788	0.000	0.833	0.000	0.876	0.791	0.966	0.000	0.250	0.968	0.942
Entering Leg	11	1	1	0	13	3	1302	0	1	1306	63	0	340	0	403	136	672	0	1	809	2531
Exiting Leg					3					737					137					1654	2531
Total					16					2043					540					2463	5062

PDI File #: **196735 GG**
Location: **N: Driveway S: 1st Avenue**
Location: **E: Highland Avenue W: Highland Avenue**
City, State: **Needham, MA**
Client: **McMahon Associates/ E. Buck**
Site Code: **Y13327.61**
Count Date: **Wednesday, February 27, 2019**
Start Time: **3:00 PM**
End Time: **6:00 PM**
Class:

Heavy Vehicles-Combined (Buses, Single-Unit Trucks, Articulated Trucks)

	Driveway					Highland Avenue					1st Avenue					Highland Avenue					
	from North					from East					from South					from West					
	Right	Thru	Left	U-Turn	Total	Right	Thru	Left	U-Turn	Total	Right	Thru	Left	U-Turn	Total	Right	Thru	Left	U-Turn	Total	Total
3:00 PM	1	0	0	0	1	1	10	0	0	11	0	0	1	0	1	0	8	0	0	8	21
3:15 PM	0	0	0	0	0	0	12	0	0	12	0	0	1	0	1	2	9	0	0	11	24
3:30 PM	0	0	0	0	0	0	6	0	0	6	0	0	0	0	0	6	8	0	0	14	20
3:45 PM	0	0	0	0	0	0	10	0	0	10	1	0	0	0	1	3	5	0	0	8	19
Total	1	0	0	0	1	1	38	0	0	39	1	0	2	0	3	11	30	0	0	41	84
4:00 PM	0	0	0	0	0	0	6	0	0	6	1	0	1	0	2	0	1	0	0	1	9
4:15 PM	0	0	0	0	0	1	5	0	0	6	0	0	0	0	0	2	5	0	0	7	13
4:30 PM	0	0	0	0	0	0	4	0	0	4	0	0	2	0	2	3	2	0	0	5	11
4:45 PM	0	0	0	0	0	0	8	0	0	8	0	0	0	0	0	5	0	0	0	5	13
Total	0	0	0	0	0	1	23	0	0	24	1	0	3	0	4	10	8	0	0	18	46
5:00 PM	0	0	0	0	0	0	4	0	0	4	0	0	1	0	1	1	2	0	0	3	8
5:15 PM	0	0	0	0	0	0	5	0	0	5	0	0	2	0	2	0	1	0	0	1	8
5:30 PM	0	0	0	0	0	0	7	0	0	7	1	0	1	0	2	1	0	0	0	1	10
5:45 PM	0	0	0	0	0	0	4	0	0	4	0	0	3	0	3	1	0	0	0	1	8
Total	0	0	0	0	0	0	20	0	0	20	1	0	7	0	8	3	3	0	0	6	34
Grand Total	1	0	0	0	1	2	81	0	0	83	3	0	12	0	15	24	41	0	0	65	164
Approach %	100.0	0.0	0.0	0.0		2.4	97.6	0.0	0.0		20.0	0.0	80.0	0.0		36.9	63.1	0.0	0.0		
Total %	0.6	0.0	0.0	0.0	0.6	1.2	49.4	0.0	0.0	50.6	1.8	0.0	7.3	0.0	9.1	14.6	25.0	0.0	0.0	39.6	
Exiting Leg Total					2					44					24					94	164
Buses	1	0	0	0	1	1	10	0	0	11	1	0	4	0	5	0	7	0	0	7	24
% Buses	100.0	0.0	0.0	0.0	100.0	50.0	12.3	0.0	0.0	13.3	33.3	0.0	33.3	0.0	33.3	0.0	17.1	0.0	0.0	10.8	14.6
Exiting Leg Total					1					8					0					15	24
Single-Unit Trucks	0	0	0	0	0	1	60	0	0	61	2	0	7	0	9	10	29	0	0	39	109
% Single-Unit	0.0	0.0	0.0	0.0	0.0	50.0	74.1	0.0	0.0	73.5	66.7	0.0	58.3	0.0	60.0	41.7	70.7	0.0	0.0	60.0	66.5
Exiting Leg Total					1					31					10					67	109
Articulated Trucks	0	0	0	0	0	0	11	0	0	11	0	0	1	0	1	14	5	0	0	19	31
% Articulated	0.0	0.0	0.0	0.0	0.0	0.0	13.6	0.0	0.0	13.3	0.0	0.0	8.3	0.0	6.7	58.3	12.2	0.0	0.0	29.2	18.9
Exiting Leg Total					0					5					14					12	31

Peak Hour Analysis from 03:00 PM to 06:00 PM begins at:

3:00 PM	Driveway					Highland Avenue					1st Avenue					Highland Avenue					
	from North					from East					from South					from West					
	Right	Thru	Left	U-Turn	Total	Right	Thru	Left	U-Turn	Total	Right	Thru	Left	U-Turn	Total	Right	Thru	Left	U-Turn	Total	Total
3:00 PM	1	0	0	0	1	1	10	0	0	11	0	0	1	0	1	0	8	0	0	8	21
3:15 PM	0	0	0	0	0	0	12	0	0	12	0	0	1	0	1	2	9	0	0	11	24
3:30 PM	0	0	0	0	0	0	6	0	0	6	0	0	0	0	0	6	8	0	0	14	20
3:45 PM	0	0	0	0	0	0	10	0	0	10	1	0	0	0	1	3	5	0	0	8	19
Total Volume	1	0	0	0	1	1	38	0	0	39	1	0	2	0	3	11	30	0	0	41	84
% Approach Total	100.0	0.0	0.0	0.0		2.6	97.4	0.0	0.0		33.3	0.0	66.7	0.0		26.8	73.2	0.0	0.0		
PHF	0.250	0.000	0.000	0.000	0.250	0.250	0.792	0.000	0.000	0.813	0.250	0.000	0.500	0.000	0.750	0.458	0.833	0.000	0.000	0.732	0.875
Buses	1	0	0	0	1	1	7	0	0	8	0	0	0	0	0	0	5	0	0	5	14
Buses %	100.0	0.0	0.0	0.0	100.0	100.0	18.4	0.0	0.0	20.5	0.0	0.0	0.0	0.0	0.0	0.0	16.7	0.0	0.0	12.2	16.7
Single-Unit Trucks	0	0	0	0	0	0	25	0	0	25	1	0	2	0	3	5	21	0	0	26	54
Single-Unit %	0.0	0.0	0.0	0.0	0.0	0.0	65.8	0.0	0.0	64.1	100.0	0.0	100.0	0.0	100.0	45.5	70.0	0.0	0.0	63.4	64.3
Articulated Trucks	0	0	0	0	0	0	6	0	0	6	0	0	0	0	0	6	4	0	0	10	16
Articulated %	0.0	0.0	0.0	0.0	0.0	0.0	15.8	0.0	0.0	15.4	0.0	0.0	0.0	0.0	0.0	54.5	13.3	0.0	0.0	24.4	19.0
Buses	1	0	0	0	1	1	7	0	0	8	0	0	0	0	0	0	5	0	0	5	14
Single-Unit Trucks	0	0	0	0	0	0	25	0	0	25	1	0	2	0	3	5	21	0	0	26	54
Articulated Trucks	0	0	0	0	0	0	6	0	0	6	0	0	0	0	0	6	4	0	0	10	16
Total Entering Leg	1	0	0	0	1	1	38	0	0	39	1	0	2	0	3	11	30	0	0	41	84
Buses					1					5					0					8	14
Single-Unit Trucks					0					22					5					27	54
Articulated Trucks					0					4					6					6	16
Total Exiting Leg					1					31					11					41	84

PDI File #: **196735 GG**
Location: **N: Driveway S: 1st Avenue**
Location: **E: Highland Avenue W: Highland Avenue**
City, State: **Needham, MA**
Client: **McMahon Associates/ E. Buck**
Site Code: **Y13327.61**
Count Date: **Wednesday, February 27, 2019**
Start Time: **3:00 PM**
End Time: **6:00 PM**
Class:

Cars

	Driveway					Highland Avenue					1st Avenue					Highland Avenue					
	from North					from East					from South					from West					
	Right	Thru	Left	U-Turn	Total	Right	Thru	Left	U-Turn	Total	Right	Thru	Left	U-Turn	Total	Right	Thru	Left	U-Turn	Total	Total
3:00 PM	6	0	2	0	8	0	224	0	0	224	10	0	30	0	40	22	148	1	0	171	443
3:15 PM	5	0	0	0	5	0	236	0	0	236	6	0	32	0	38	24	164	0	0	188	467
3:30 PM	2	0	0	0	2	2	269	2	0	273	13	0	27	0	40	17	180	0	0	197	512
3:45 PM	3	0	2	0	5	3	252	0	0	255	12	0	35	0	47	21	153	0	0	174	481
Total	16	0	4	0	20	5	981	2	0	988	41	0	124	0	165	84	645	1	0	730	1903
4:00 PM	7	0	1	0	8	1	253	0	0	254	7	0	44	0	51	25	156	0	0	181	494
4:15 PM	5	0	1	0	6	1	275	0	0	276	12	0	52	0	64	25	150	0	0	175	521
4:30 PM	1	0	4	0	5	0	274	0	0	274	17	0	35	0	52	23	145	0	0	168	499
4:45 PM	3	0	0	0	3	1	284	0	0	285	13	0	69	0	82	31	162	0	0	193	563
Total	16	0	6	0	22	3	1086	0	0	1089	49	0	200	0	249	104	613	0	0	717	2077
5:00 PM	3	0	0	0	3	1	343	0	1	345	14	0	84	0	98	26	157	0	1	184	630
5:15 PM	1	1	1	0	3	0	297	0	0	297	13	0	96	0	109	42	163	0	0	205	614
5:30 PM	4	0	0	0	4	0	293	0	0	293	20	0	76	0	96	25	163	0	0	188	581
5:45 PM	0	0	0	0	0	1	285	0	0	286	23	0	67	0	90	31	144	0	0	175	551
Total	8	1	1	0	10	2	1218	0	1	1221	70	0	323	0	393	124	627	0	1	752	2376
Grand Total	40	1	11	0	52	10	3285	2	1	3298	160	0	647	0	807	312	1885	1	1	2199	6356
Approach %	76.9	1.9	21.2	0.0		0.3	99.6	0.1	0.0		19.8	0.0	80.2	0.0		14.2	85.7	0.0	0.0		
Total %	0.6	0.0	0.2	0.0	0.8	0.2	51.7	0.0	0.0	51.9	2.5	0.0	10.2	0.0	12.7	4.9	29.7	0.0	0.0	34.6	
Exiting Leg Total					11					2057					315					3973	6356

Peak Hour Analysis from 03:00 PM to 06:00 PM begins at:

4:45 PM	Driveway					Highland Avenue					1st Avenue					Highland Avenue					
	from North					from East					from South					from West					
	Right	Thru	Left	U-Turn	Total	Right	Thru	Left	U-Turn	Total	Right	Thru	Left	U-Turn	Total	Right	Thru	Left	U-Turn	Total	Total
4:45 PM	3	0	0	0	3	1	284	0	0	285	13	0	69	0	82	31	162	0	0	193	563
5:00 PM	3	0	0	0	3	1	343	0	1	345	14	0	84	0	98	26	157	0	1	184	630
5:15 PM	1	1	1	0	3	0	297	0	0	297	13	0	96	0	109	42	163	0	0	205	614
5:30 PM	4	0	0	0	4	0	293	0	0	293	20	0	76	0	96	25	163	0	0	188	581
Total Volume	11	1	1	0	13	2	1217	0	1	1220	60	0	325	0	385	124	645	0	1	770	2388
% Approach Total	84.6	7.7	7.7	0.0		0.2	99.8	0.0	0.1		15.6	0.0	84.4	0.0		16.1	83.8	0.0	0.1		
PHF	0.688	0.250	0.250	0.000	0.813	0.500	0.887	0.000	0.250	0.884	0.750	0.000	0.846	0.000	0.883	0.738	0.989	0.000	0.250	0.939	0.948
Entering Leg	11	1	1	0	13	2	1217	0	1	1220	60	0	325	0	385	124	645	0	1	770	2388
Exiting Leg					2					707					125					1554	2388
Total					15					1927					510					2324	4776

PDI File #: **196735 GG**
Location: **N: Driveway S: 1st Avenue**
Location: **E: Highland Avenue W: Highland Avenue**
City, State: **Needham, MA**
Client: **McMahon Associates/ E. Buck**
Site Code: **Y13327.61**
Count Date: **Wednesday, February 27, 2019**
Start Time: **3:00 PM**
End Time: **6:00 PM**
Class:

Light Goods Vehicle

	Driveway					Highland Avenue					1st Avenue					Highland Avenue					
	from North					from East					from South					from West					
	Right	Thru	Left	U-Turn	Total	Right	Thru	Left	U-Turn	Total	Right	Thru	Left	U-Turn	Total	Right	Thru	Left	U-Turn	Total	Total
3:00 PM	0	0	0	0	0	0	38	0	0	38	0	0	4	0	4	1	11	0	0	12	54
3:15 PM	2	0	0	0	2	0	30	0	0	30	2	0	3	0	5	2	10	0	0	12	49
3:30 PM	0	0	0	0	0	0	30	0	0	30	2	0	1	0	3	2	6	0	0	8	41
3:45 PM	0	0	0	0	0	0	27	0	0	27	1	0	3	0	4	0	15	0	0	15	46
Total	2	0	0	0	2	0	125	0	0	125	5	0	11	0	16	5	42	0	0	47	190
4:00 PM	0	0	0	0	0	0	28	0	0	28	0	0	2	0	2	3	15	0	0	18	48
4:15 PM	0	0	1	0	1	0	24	0	0	24	3	0	2	0	5	2	11	0	0	13	43
4:30 PM	0	0	0	0	0	0	22	0	0	22	1	0	5	0	6	1	9	0	0	10	38
4:45 PM	0	0	0	0	0	0	17	0	0	17	3	0	2	0	5	3	12	0	0	15	37
Total	0	0	1	0	1	0	91	0	0	91	7	0	11	0	18	9	47	0	0	56	166
5:00 PM	0	0	0	0	0	0	23	0	0	23	0	0	4	0	4	5	10	0	0	15	42
5:15 PM	0	0	0	0	0	1	28	0	0	29	0	0	6	0	6	1	3	0	0	4	39
5:30 PM	0	0	0	0	0	0	17	0	0	17	0	0	3	0	3	3	2	0	0	5	25
5:45 PM	0	0	0	0	0	0	20	0	0	20	0	0	3	0	3	0	4	0	0	4	27
Total	0	0	0	0	0	1	88	0	0	89	0	0	16	0	16	9	19	0	0	28	133
Grand Total	2	0	1	0	3	1	304	0	0	305	12	0	38	0	50	23	108	0	0	131	489
Approach %	66.7	0.0	33.3	0.0		0.3	99.7	0.0	0.0		24.0	0.0	76.0	0.0		17.6	82.4	0.0	0.0		
Total %	0.4	0.0	0.2	0.0	0.6	0.2	62.2	0.0	0.0	62.4	2.5	0.0	7.8	0.0	10.2	4.7	22.1	0.0	0.0	26.8	
Exiting Leg Total					1					121					23					344	489

Peak Hour Analysis from 03:00 PM to 06:00 PM begins at:

3:00 PM	Driveway					Highland Avenue					1st Avenue					Highland Avenue					
	from North					from East					from South					from West					
	Right	Thru	Left	U-Turn	Total	Right	Thru	Left	U-Turn	Total	Right	Thru	Left	U-Turn	Total	Right	Thru	Left	U-Turn	Total	Total
3:00 PM	0	0	0	0	0	0	38	0	0	38	0	0	4	0	4	1	11	0	0	12	54
3:15 PM	2	0	0	0	2	0	30	0	0	30	2	0	3	0	5	2	10	0	0	12	49
3:30 PM	0	0	0	0	0	0	30	0	0	30	2	0	1	0	3	2	6	0	0	8	41
3:45 PM	0	0	0	0	0	0	27	0	0	27	1	0	3	0	4	0	15	0	0	15	46
Total Volume	2	0	0	0	2	0	125	0	0	125	5	0	11	0	16	5	42	0	0	47	190
% Approach Total	100.0	0.0	0.0	0.0		0.0	100.0	0.0	0.0		31.3	0.0	68.8	0.0		10.6	89.4	0.0	0.0		
PHF	0.250	0.000	0.000	0.000	0.250	0.000	0.822	0.000	0.000	0.822	0.625	0.000	0.688	0.000	0.800	0.625	0.700	0.000	0.000	0.783	0.880
Entering Leg	2	0	0	0	2	0	125	0	0	125	5	0	11	0	16	5	42	0	0	47	190
Exiting Leg					0					47					5					138	190
Total					2					172					21					185	380

PDI File #: **196735 GG**
Location: **N: Driveway S: 1st Avenue**
Location: **E: Highland Avenue W: Highland Avenue**
City, State: **Needham, MA**
Client: **McMahon Associates/ E. Buck**
Site Code: **Y13327.61**
Count Date: **Wednesday, February 27, 2019**
Start Time: **3:00 PM**
End Time: **6:00 PM**
Class:

Buses

	Driveway					Highland Avenue					1st Avenue					Highland Avenue					
	from North					from East					from South					from West					
	Right	Thru	Left	U-Turn	Total	Right	Thru	Left	U-Turn	Total	Right	Thru	Left	U-Turn	Total	Right	Thru	Left	U-Turn	Total	Total
3:00 PM	1	0	0	0	1	1	1	0	0	2	0	0	0	0	0	0	1	0	0	1	4
3:15 PM	0	0	0	0	0	0	5	0	0	5	0	0	0	0	0	0	3	0	0	3	8
3:30 PM	0	0	0	0	0	0	0	0	0	0	0	0	0	0	0	0	0	0	0	0	0
3:45 PM	0	0	0	0	0	0	1	0	0	1	0	0	0	0	0	0	1	0	0	1	2
Total	1	0	0	0	1	1	7	0	0	8	0	0	0	0	0	0	5	0	0	5	14
4:00 PM	0	0	0	0	0	0	2	0	0	2	1	0	0	0	1	0	0	0	0	0	3
4:15 PM	0	0	0	0	0	0	0	0	0	0	0	0	0	0	0	0	1	0	0	1	1
4:30 PM	0	0	0	0	0	0	0	0	0	0	0	0	2	0	2	0	0	0	0	0	2
4:45 PM	0	0	0	0	0	0	0	0	0	0	0	0	0	0	0	0	0	0	0	0	0
Total	0	0	0	0	0	0	2	0	0	2	1	0	2	0	3	0	1	0	0	1	6
5:00 PM	0	0	0	0	0	0	0	0	0	0	0	0	1	0	1	0	1	0	0	1	2
5:15 PM	0	0	0	0	0	0	1	0	0	1	0	0	1	0	1	0	0	0	0	0	2
5:30 PM	0	0	0	0	0	0	0	0	0	0	0	0	0	0	0	0	0	0	0	0	0
5:45 PM	0	0	0	0	0	0	0	0	0	0	0	0	0	0	0	0	0	0	0	0	0
Total	0	0	0	0	0	0	1	0	0	1	0	0	2	0	2	0	1	0	0	1	4
Grand Total	1	0	0	0	1	1	10	0	0	11	1	0	4	0	5	0	7	0	0	7	24
Approach %	100.0	0.0	0.0	0.0		9.1	90.9	0.0	0.0		20.0	0.0	80.0	0.0		0.0	100.0	0.0	0.0		
Total %	4.2	0.0	0.0	0.0	4.2	4.2	41.7	0.0	0.0	45.8	4.2	0.0	16.7	0.0	20.8	0.0	29.2	0.0	0.0	29.2	
Exiting Leg Total					1					8					0					15	24

Peak Hour Analysis from 03:00 PM to 06:00 PM begins at:

3:00 PM	Driveway					Highland Avenue					1st Avenue					Highland Avenue					
	from North					from East					from South					from West					
	Right	Thru	Left	U-Turn	Total	Right	Thru	Left	U-Turn	Total	Right	Thru	Left	U-Turn	Total	Right	Thru	Left	U-Turn	Total	Total
3:00 PM	1	0	0	0	1	1	1	0	0	2	0	0	0	0	0	0	1	0	0	1	4
3:15 PM	0	0	0	0	0	0	5	0	0	5	0	0	0	0	0	0	3	0	0	3	8
3:30 PM	0	0	0	0	0	0	0	0	0	0	0	0	0	0	0	0	0	0	0	0	0
3:45 PM	0	0	0	0	0	0	1	0	0	1	0	0	0	0	0	0	1	0	0	1	2
Total Volume	1	0	0	0	1	1	7	0	0	8	0	0	0	0	0	0	5	0	0	5	14
% Approach Total	100.0	0.0	0.0	0.0		12.5	87.5	0.0	0.0		0.0	0.0	0.0	0.0		0.0	100.0	0.0	0.0		
PHF	0.250	0.000	0.000	0.000	0.250	0.250	0.350	0.000	0.000	0.400	0.000	0.000	0.000	0.000	0.000	0.000	0.417	0.000	0.000	0.417	0.438
Entering Leg	1	0	0	0	1	1	7	0	0	8	0	0	0	0	0	0	5	0	0	5	14
Exiting Leg					1					5					0					8	14
Total					2					13					0					13	28

PDI File #: **196735 GG**
Location: **N: Driveway S: 1st Avenue**
Location: **E: Highland Avenue W: Highland Avenue**
City, State: **Needham, MA**
Client: **McMahon Associates/ E. Buck**
Site Code: **Y13327.61**
Count Date: **Wednesday, February 27, 2019**
Start Time: **3:00 PM**
End Time: **6:00 PM**
Class:

Single-Unit Trucks

	Driveway					Highland Avenue					1st Avenue					Highland Avenue					
	from North					from East					from South					from West					
	Right	Thru	Left	U-Turn	Total	Right	Thru	Left	U-Turn	Total	Right	Thru	Left	U-Turn	Total	Right	Thru	Left	U-Turn	Total	Total
3:00 PM	0	0	0	0	0	0	8	0	0	8	0	0	1	0	1	0	5	0	0	5	14
3:15 PM	0	0	0	0	0	0	7	0	0	7	0	0	1	0	1	1	6	0	0	7	15
3:30 PM	0	0	0	0	0	0	5	0	0	5	0	0	0	0	0	2	6	0	0	8	13
3:45 PM	0	0	0	0	0	0	5	0	0	5	1	0	0	0	1	2	4	0	0	6	12
Total	0	0	0	0	0	0	25	0	0	25	1	0	2	0	3	5	21	0	0	26	54
4:00 PM	0	0	0	0	0	0	3	0	0	3	0	0	0	0	0	0	1	0	0	1	4
4:15 PM	0	0	0	0	0	1	5	0	0	6	0	0	0	0	0	1	4	0	0	5	11
4:30 PM	0	0	0	0	0	0	3	0	0	3	0	0	0	0	0	0	2	0	0	2	5
4:45 PM	0	0	0	0	0	0	8	0	0	8	0	0	0	0	0	2	0	0	0	2	10
Total	0	0	0	0	0	1	19	0	0	20	0	0	0	0	0	3	7	0	0	10	30
5:00 PM	0	0	0	0	0	0	4	0	0	4	0	0	0	0	0	1	0	0	0	1	5
5:15 PM	0	0	0	0	0	0	2	0	0	2	0	0	1	0	1	0	1	0	0	1	4
5:30 PM	0	0	0	0	0	0	6	0	0	6	1	0	1	0	2	0	0	0	0	0	8
5:45 PM	0	0	0	0	0	0	4	0	0	4	0	0	3	0	3	1	0	0	0	1	8
Total	0	0	0	0	0	0	16	0	0	16	1	0	5	0	6	2	1	0	0	3	25
Grand Total	0	0	0	0	0	1	60	0	0	61	2	0	7	0	9	10	29	0	0	39	109
Approach %	0.0	0.0	0.0	0.0		1.6	98.4	0.0	0.0		22.2	0.0	77.8	0.0		25.6	74.4	0.0	0.0		
Total %	0.0	0.0	0.0	0.0	0.0	0.9	55.0	0.0	0.0	56.0	1.8	0.0	6.4	0.0	8.3	9.2	26.6	0.0	0.0	35.8	
Exiting Leg Total					1					31					10					67	109

Peak Hour Analysis from 03:00 PM to 06:00 PM begins at:

3:00 PM	Driveway					Highland Avenue					1st Avenue					Highland Avenue					
	from North					from East					from South					from West					
	Right	Thru	Left	U-Turn	Total	Right	Thru	Left	U-Turn	Total	Right	Thru	Left	U-Turn	Total	Right	Thru	Left	U-Turn	Total	Total
3:00 PM	0	0	0	0	0	0	8	0	0	8	0	0	1	0	1	0	5	0	0	5	14
3:15 PM	0	0	0	0	0	0	7	0	0	7	0	0	1	0	1	1	6	0	0	7	15
3:30 PM	0	0	0	0	0	0	5	0	0	5	0	0	0	0	0	2	6	0	0	8	13
3:45 PM	0	0	0	0	0	0	5	0	0	5	1	0	0	0	1	2	4	0	0	6	12
Total Volume	0	0	0	0	0	0	25	0	0	25	1	0	2	0	3	5	21	0	0	26	54
% Approach Total	0.0	0.0	0.0	0.0		0.0	100.0	0.0	0.0		33.3	0.0	66.7	0.0		19.2	80.8	0.0	0.0		
PHF	0.000	0.000	0.000	0.000	0.000	0.000	0.781	0.000	0.000	0.781	0.250	0.000	0.500	0.000	0.750	0.625	0.875	0.000	0.000	0.813	0.900
Entering Leg	0	0	0	0	0	0	25	0	0	25	1	0	2	0	3	5	21	0	0	26	54
Exiting Leg					0					22					5					27	54
Total					0					47					8					53	108

PDI File #: **196735 GG**
Location: **N: Driveway S: 1st Avenue**
Location: **E: Highland Avenue W: Highland Avenue**
City, State: **Needham, MA**
Client: **McMahon Associates/ E. Buck**
Site Code: **Y13327.61**
Count Date: **Wednesday, February 27, 2019**
Start Time: **3:00 PM**
End Time: **6:00 PM**
Class:

Articulated Trucks

	Driveway					Highland Avenue					1st Avenue					Highland Avenue					
	from North					from East					from South					from West					
	Right	Thru	Left	U-Turn	Total	Right	Thru	Left	U-Turn	Total	Right	Thru	Left	U-Turn	Total	Right	Thru	Left	U-Turn	Total	Total
3:00 PM	0	0	0	0	0	0	1	0	0	1	0	0	0	0	0	0	2	0	0	2	3
3:15 PM	0	0	0	0	0	0	0	0	0	0	0	0	0	0	0	1	0	0	0	1	1
3:30 PM	0	0	0	0	0	0	1	0	0	1	0	0	0	0	0	4	2	0	0	6	7
3:45 PM	0	0	0	0	0	0	4	0	0	4	0	0	0	0	0	1	0	0	0	1	5
Total	0	0	0	0	0	0	6	0	0	6	0	0	0	0	0	6	4	0	0	10	16
4:00 PM	0	0	0	0	0	0	1	0	0	1	0	0	1	0	1	0	0	0	0	0	2
4:15 PM	0	0	0	0	0	0	0	0	0	0	0	0	0	0	0	1	0	0	0	1	1
4:30 PM	0	0	0	0	0	0	1	0	0	1	0	0	0	0	0	3	0	0	0	3	4
4:45 PM	0	0	0	0	0	0	0	0	0	0	0	0	0	0	0	3	0	0	0	3	3
Total	0	0	0	0	0	0	2	0	0	2	0	0	1	0	1	7	0	0	0	7	10
5:00 PM	0	0	0	0	0	0	0	0	0	0	0	0	0	0	0	0	1	0	0	1	1
5:15 PM	0	0	0	0	0	0	2	0	0	2	0	0	0	0	0	0	0	0	0	0	2
5:30 PM	0	0	0	0	0	0	1	0	0	1	0	0	0	0	0	1	0	0	0	1	2
5:45 PM	0	0	0	0	0	0	0	0	0	0	0	0	0	0	0	0	0	0	0	0	0
Total	0	0	0	0	0	0	3	0	0	3	0	0	0	0	0	1	1	0	0	2	5
Grand Total	0	0	0	0	0	0	11	0	0	11	0	0	1	0	1	14	5	0	0	19	31
Approach %	0.0	0.0	0.0	0.0		0.0	100.0	0.0	0.0		0.0	0.0	100.0	0.0		73.7	26.3	0.0	0.0		
Total %	0.0	0.0	0.0	0.0	0.0	0.0	35.5	0.0	0.0	35.5	0.0	0.0	3.2	0.0	3.2	45.2	16.1	0.0	0.0	61.3	
Exiting Leg Total					0					5					14					12	31

Peak Hour Analysis from 03:00 PM to 06:00 PM begins at:

3:00 PM	Driveway					Highland Avenue					1st Avenue					Highland Avenue					
	from North					from East					from South					from West					
	Right	Thru	Left	U-Turn	Total	Right	Thru	Left	U-Turn	Total	Right	Thru	Left	U-Turn	Total	Right	Thru	Left	U-Turn	Total	Total
3:00 PM	0	0	0	0	0	0	1	0	0	1	0	0	0	0	0	0	2	0	0	2	3
3:15 PM	0	0	0	0	0	0	0	0	0	0	0	0	0	0	0	1	0	0	0	1	1
3:30 PM	0	0	0	0	0	0	1	0	0	1	0	0	0	0	0	4	2	0	0	6	7
3:45 PM	0	0	0	0	0	0	4	0	0	4	0	0	0	0	0	1	0	0	0	1	5
Total Volume	0	0	0	0	0	0	6	0	0	6	0	0	0	0	0	6	4	0	0	10	16
% Approach Total	0.0	0.0	0.0	0.0		0.0	100.0	0.0	0.0		0.0	0.0	0.0	0.0		60.0	40.0	0.0	0.0		
PHF	0.000	0.000	0.000	0.000	0.000	0.000	0.375	0.000	0.000	0.375	0.000	0.000	0.000	0.000	0.000	0.375	0.500	0.000	0.000	0.417	0.571
Entering Leg	0	0	0	0	0	0	6	0	0	6	0	0	0	0	0	6	4	0	0	10	16
Exiting Leg					0					4					6					6	16
Total					0					10					6					16	32

PDI File #: **196735 GG**
Location: **N: Driveway S: 1st Avenue**
Location: **E: Highland Avenue W: Highland Avenue**
City, State: **Needham, MA**
Client: **McMahon Associates/ E. Buck**
Site Code: **Y13327.61**
Count Date: **Wednesday, February 27, 2019**
Start Time: **3:00 PM**
End Time: **6:00 PM**
Class:

Bicycles (on Roadway and Crosswalks)

	Driveway							Highland Avenue							1st Avenue							Highland Avenue							
	from North							from East							from South							from West							
	Right	Thru	Left	U-Turn	CW-EB	CW-WB	Total	Right	Thru	Left	U-Turn	CW-SB	CW-NB	Total	Right	Thru	Left	U-Turn	CW-WB	CW-EB	Total	Right	Thru	Left	U-Turn	CW-NB	CW-SB	Total	Total
3:00 PM	0	0	0	0	0	0	0	0	0	0	0	0	0	0	0	0	0	0	0	0	0	0	0	0	0	0	0	0	0
3:15 PM	0	0	0	0	0	0	0	0	0	0	0	0	0	0	0	0	0	0	0	0	0	0	0	0	0	0	0	0	0
3:30 PM	0	0	0	0	0	0	0	0	0	0	0	0	0	0	0	0	0	0	0	0	0	0	0	0	0	0	0	0	0
3:45 PM	0	0	0	0	0	0	0	0	0	0	0	0	0	0	0	0	0	0	0	0	0	0	0	0	0	0	0	0	0
Total	0	0	0	0	0	0	0	0	0	0	0	0	0	0	0	0	0	0	0	0	0	0	0	0	0	0	0	0	0
4:00 PM	0	0	0	0	0	0	0	0	0	0	0	0	0	0	0	0	0	0	0	0	0	0	0	0	0	0	0	0	0
4:15 PM	0	0	0	0	0	0	0	0	0	0	0	0	0	0	0	0	0	0	0	0	0	0	0	0	0	0	0	0	0
4:30 PM	0	0	0	0	0	0	0	0	0	0	0	0	0	0	0	0	0	0	0	0	0	0	0	0	0	0	0	0	0
4:45 PM	0	0	0	0	0	0	0	0	0	0	0	0	0	0	0	0	0	0	0	0	0	0	0	0	0	0	0	0	0
Total	0	0	0	0	0	0	0	0	0	0	0	0	0	0	0	0	0	0	0	0	0	0	0	0	0	0	0	0	0
5:00 PM	0	0	0	0	0	0	0	0	0	0	0	0	0	0	0	0	0	0	0	0	0	0	0	0	0	0	0	0	0
5:15 PM	0	0	0	0	0	0	0	0	0	0	0	0	0	0	0	0	0	0	0	0	0	0	0	0	0	0	0	0	0
5:30 PM	0	0	0	0	0	0	0	0	0	0	0	0	0	0	0	0	0	0	0	0	0	0	0	0	0	0	0	0	0
5:45 PM	0	0	0	0	0	0	0	0	1	0	0	0	0	1	0	0	0	0	0	0	0	0	0	0	0	0	0	0	1
Total	0	0	0	0	0	0	0	0	1	0	0	0	0	1	0	0	0	0	0	0	0	0	0	0	0	0	0	0	1
Grand Total	0	0	0	0	0	0	0	0	1	0	0	0	0	1	0	0	0	0	0	0	0	0	0	0	0	0	0	0	1
Approach %	0.0	0.0	0.0	0.0	0.0	0.0		0.0	100.0	0.0	0.0	0.0	0.0		0.0	0.0	0.0	0.0	0.0	0.0		0.0	0.0	0.0	0.0	0.0	0.0		
Total %	0.0	0.0	0.0	0.0	0.0	0.0	0.0	0.0	100.0	0.0	0.0	0.0	0.0	100.0	0.0	0.0	0.0	0.0	0.0	0.0	0.0	0.0	0.0	0.0	0.0	0.0	0.0	0.0	
Exiting Leg Total							0							0							0							1	1

Peak Hour Analysis from 03:00 PM to 06:00 PM begins at:

5:00 PM	Driveway							Highland Avenue							1st Avenue							Highland Avenue							
	from North							from East							from South							from West							
	Right	Thru	Left	U-Turn	CW-EB	CW-WB	Total	Right	Thru	Left	U-Turn	CW-SB	CW-NB	Total	Right	Thru	Left	U-Turn	CW-WB	CW-EB	Total	Right	Thru	Left	U-Turn	CW-NB	CW-SB	Total	Total
5:00 PM	0	0	0	0	0	0	0	0	0	0	0	0	0	0	0	0	0	0	0	0	0	0	0	0	0	0	0	0	0
5:15 PM	0	0	0	0	0	0	0	0	0	0	0	0	0	0	0	0	0	0	0	0	0	0	0	0	0	0	0	0	0
5:30 PM	0	0	0	0	0	0	0	0	0	0	0	0	0	0	0	0	0	0	0	0	0	0	0	0	0	0	0	0	0
5:45 PM	0	0	0	0	0	0	0	0	1	0	0	0	0	1	0	0	0	0	0	0	0	0	0	0	0	0	0	0	1
Total Volume	0	0	0	0	0	0	0	0	1	0	0	0	0	1	0	0	0	0	0	0	0	0	0	0	0	0	0	0	1
% Approach Total	0.0	0.0	0.0	0.0	0.0	0.0		0.0	100.0	0.0	0.0	0.0	0.0		0.0	0.0	0.0	0.0	0.0	0.0		0.0	0.0	0.0	0.0	0.0	0.0		
PHF	0.000	0.000	0.000	0.000	0.000	0.000	0.000	0.000	0.250	0.000	0.000	0.000	0.000	0.250	0.000	0.000	0.000	0.000	0.000	0.000	0.000	0.000	0.000	0.000	0.000	0.000	0.000	0.000	0.250
Entering Leg	0	0	0	0	0	0	0	0	1	0	0	0	0	1	0	0	0	0	0	0	0	0	0	0	0	0	0	0	1
Exiting Leg							0							0							0							1	1
Total							0							1							0							1	2

PDI File #: **196735 GG**
Location: **N: Driveway S: 1st Avenue**
Location: **E: Highland Avenue W: Highland Avenue**
City, State: **Needham, MA**
Client: **McMahon Associates/ E. Buck**
Site Code: **Y13327.61**
Count Date: **Wednesday, February 27, 2019**
Start Time: **3:00 PM**
End Time: **6:00 PM**
Class:

Pedestrians

	Driveway							Highland Avenue							1st Avenue							Highland Avenue							
	from North							from East							from South							from West							
	Right	Thru	Left	U-Turn	CW-EB	CW-WB	Total	Right	Thru	Left	U-Turn	CW-SB	CW-NB	Total	Right	Thru	Left	U-Turn	CW-WB	CW-EB	Total	Right	Thru	Left	U-Turn	CW-NB	CW-SB	Total	Total
3:00 PM	0	0	0	0	0	0	0	0	0	0	0	0	0	0	0	0	0	0	0	0	0	0	0	0	0	0	0	0	0
3:15 PM	0	0	0	0	0	0	0	0	0	0	0	0	0	0	0	0	0	0	0	0	0	0	0	0	0	0	0	0	0
3:30 PM	0	0	0	0	0	0	0	0	0	0	0	0	0	0	0	0	0	0	0	0	0	0	0	0	0	0	0	0	0
3:45 PM	0	0	0	0	0	0	0	0	0	0	0	0	0	0	0	0	0	0	0	0	0	0	0	0	0	0	0	0	0
Total	0	0	0	0	0	0	0	0	0	0	0	0	0	0	0	0	0	0	0	0	0	0	0	0	0	0	0	0	0
4:00 PM	0	0	0	0	0	0	0	0	0	0	0	3	0	3	0	0	0	0	4	0	4	0	0	0	0	0	0	0	7
4:15 PM	0	0	0	0	0	0	0	0	0	0	0	0	0	0	0	0	0	0	0	0	0	0	0	0	0	0	0	0	0
4:30 PM	0	0	0	0	0	0	0	0	0	0	0	1	0	1	0	0	0	0	1	0	1	0	0	0	0	0	0	0	2
4:45 PM	0	0	0	0	0	0	0	0	0	0	0	1	0	1	0	0	0	0	1	0	1	0	0	0	0	0	0	0	2
Total	0	0	0	0	0	0	0	0	0	0	0	5	0	5	0	0	0	0	6	0	6	0	0	0	0	0	0	0	11
5:00 PM	0	0	0	0	0	0	0	0	0	0	0	0	0	0	0	0	0	0	0	0	0	0	0	0	0	0	0	0	0
5:15 PM	0	0	0	0	0	0	0	0	0	0	0	0	0	0	0	0	0	0	0	0	0	0	0	0	0	0	0	0	0
5:30 PM	0	0	0	0	0	0	0	0	0	0	0	0	0	0	0	0	0	0	0	0	0	0	0	0	0	0	0	0	0
5:45 PM	0	0	0	0	0	0	0	0	0	0	0	1	0	1	0	0	0	0	0	0	0	0	0	0	0	0	0	0	1
Total	0	0	0	0	0	0	0	0	0	0	0	1	0	1	0	0	0	0	0	0	0	0	0	0	0	0	0	0	1
Grand Total	0	0	0	0	0	0	0	0	0	0	0	6	0	6	0	0	0	0	6	0	6	0	0	0	0	0	0	0	12
Approach %	0	0	0	0	0	0		0	0	0	0	100	0		0	0	0	0	100	0		0	0	0	0	0	0		
Total %	0	0	0	0	0	0	0	0	0	0	0	50	0	50	0	0	0	0	50	0	50	0	0	0	0	0	0	0	
Exiting Leg Total							0							6							6							0	12

Peak Hour Analysis from 03:00 PM to 06:00 PM begins at:

4:00 PM	Driveway							Highland Avenue							1st Avenue							Highland Avenue							
	from North							from East							from South							from West							
	Right	Thru	Left	U-Turn	CW-EB	CW-WB	Total	Right	Thru	Left	U-Turn	CW-SB	CW-NB	Total	Right	Thru	Left	U-Turn	CW-WB	CW-EB	Total	Right	Thru	Left	U-Turn	CW-NB	CW-SB	Total	Total
4:00 PM	0	0	0	0	0	0	0	0	0	0	0	3	0	3	0	0	0	0	4	0	4	0	0	0	0	0	0	0	7
4:15 PM	0	0	0	0	0	0	0	0	0	0	0	0	0	0	0	0	0	0	0	0	0	0	0	0	0	0	0	0	0
4:30 PM	0	0	0	0	0	0	0	0	0	0	0	1	0	1	0	0	0	0	1	0	1	0	0	0	0	0	0	0	2
4:45 PM	0	0	0	0	0	0	0	0	0	0	0	1	0	1	0	0	0	0	1	0	1	0	0	0	0	0	0	0	2
Total Volume	0	0	0	0	0	0	0	0	0	0	0	5	0	5	0	0	0	0	6	0	6	0	0	0	0	0	0	0	11
% Approach Total	0.0	0.0	0.0	0.0	0.0	0.0		0.0	0.0	0.0	0.0	100.0	0.0		0.0	0.0	0.0	0.0	100.0	0.0		0.0	0.0	0.0	0.0	0.0	0.0		
PHF	0.000	0.000	0.000	0.000	0.000	0.000	0.000	0.000	0.000	0.000	0.000	0.417	0.000	0.417	0.000	0.000	0.000	0.000	0.375	0.000	0.375	0.000	0.000	0.000	0.000	0.000	0.000	0.000	0.393
Entering Leg	0	0	0	0	0	0	0	0	0	0	0	5	0	5	0	0	0	0	6	0	6	0	0	0	0	0	0	0	11
Exiting Leg							0							5							6							0	11
Total							0							10							12							0	22

PDI File #: **196735 H**
Location: **N: Plaza Driveway S: 2nd Avenue**
Location: **E: Highland Avenue W: Highland Avenue**
City, State: **Needham, MA**
Client: **McMahon Associates/ E. Buck**
Site Code: **Y13327.61**
Count Date: **Wednesday, February 27, 2019**
Start Time: **7:00 AM**
End Time: **9:00 AM**
Class:

Cars and Heavy Vehicles (Combined)

	Plaza Driveway					Highland Avenue					2nd Avenue					Highland Avenue					
	from North					from East					from South					from West					
	Right	Thru	Left	U-Turn	Total	Right	Thru	Left	U-Turn	Total	Right	Thru	Left	U-Turn	Total	Right	Thru	Left	U-Turn	Total	Total
7:00 AM	0	2	5	0	7	3	75	34	0	112	19	4	30	0	53	26	225	1	0	252	424
7:15 AM	0	1	4	0	5	1	111	30	0	142	25	1	30	0	56	31	199	0	0	230	433
7:30 AM	1	2	5	0	8	0	143	31	0	174	24	2	31	0	57	32	196	0	0	228	467
7:45 AM	1	3	4	0	8	1	160	44	0	205	31	2	45	0	78	27	159	0	0	186	477
Total	2	8	18	0	28	5	489	139	0	633	99	9	136	0	244	116	779	1	0	896	1801
8:00 AM	0	2	4	0	6	6	130	70	0	206	25	2	46	0	73	29	185	0	0	214	499
8:15 AM	0	1	4	0	5	5	132	79	0	216	38	0	41	0	79	45	187	3	0	235	535
8:30 AM	2	3	4	0	9	8	140	60	0	208	40	1	31	0	72	47	190	0	0	237	526
8:45 AM	0	1	3	0	4	7	142	77	0	226	35	1	36	0	72	36	158	1	0	195	497
Total	2	7	15	0	24	26	544	286	0	856	138	4	154	0	296	157	720	4	0	881	2057
Grand Total	4	15	33	0	52	31	1033	425	0	1489	237	13	290	0	540	273	1499	5	0	1777	3858
Approach %	7.7	28.8	63.5	0.0		2.1	69.4	28.5	0.0		43.9	2.4	53.7	0.0		15.4	84.4	0.3	0.0		
Total %	0.1	0.4	0.9	0.0	1.3	0.8	26.8	11.0	0.0	38.6	6.1	0.3	7.5	0.0	14.0	7.1	38.9	0.1	0.0	46.1	
Exiting Leg Total					49					1769					713					1327	3858
Cars	4	13	26	0	43	31	982	414	0	1427	222	12	270	0	504	263	1436	4	0	1703	3677
% Cars	100.0	86.7	78.8	0.0	82.7	100.0	95.1	97.4	0.0	95.8	93.7	92.3	93.1	0.0	93.3	96.3	95.8	80.0	0.0	95.8	95.3
Exiting Leg Total					47					1684					690					1256	3677
Heavy Vehicles	0	2	7	0	9	0	51	11	0	62	15	1	20	0	36	10	63	1	0	74	181
% Heavy Vehicles	0.0	13.3	21.2	0.0	17.3	0.0	4.9	2.6	0.0	4.2	6.3	7.7	6.9	0.0	6.7	3.7	4.2	20.0	0.0	4.2	4.7
Exiting Leg Total					2					85					23					71	181

Peak Hour Analysis from 07:00 AM to 09:00 AM begins at:

8:00 AM	Plaza Driveway					Highland Avenue					2nd Avenue					Highland Avenue					
	from North					from East					from South					from West					
	Right	Thru	Left	U-Turn	Total	Right	Thru	Left	U-Turn	Total	Right	Thru	Left	U-Turn	Total	Right	Thru	Left	U-Turn	Total	Total
8:00 AM	0	2	4	0	6	6	130	70	0	206	25	2	46	0	73	29	185	0	0	214	499
8:15 AM	0	1	4	0	5	5	132	79	0	216	38	0	41	0	79	45	187	3	0	235	535
8:30 AM	2	3	4	0	9	8	140	60	0	208	40	1	31	0	72	47	190	0	0	237	526
8:45 AM	0	1	3	0	4	7	142	77	0	226	35	1	36	0	72	36	158	1	0	195	497
Total Volume	2	7	15	0	24	26	544	286	0	856	138	4	154	0	296	157	720	4	0	881	2057
% Approach Total	8.3	29.2	62.5	0.0		3.0	63.6	33.4	0.0		46.6	1.4	52.0	0.0		17.8	81.7	0.5	0.0		
PHF	0.250	0.583	0.938	0.000	0.667	0.813	0.958	0.905	0.000	0.947	0.863	0.500	0.837	0.000	0.937	0.835	0.947	0.333	0.000	0.929	0.961
Cars	2	7	13	0	22	26	517	279	0	822	128	3	151	0	282	152	691	4	0	847	1973
Cars %	100.0	100.0	86.7	0.0	91.7	100.0	95.0	97.6	0.0	96.0	92.8	75.0	98.1	0.0	95.3	96.8	96.0	100.0	0.0	96.1	95.9
Heavy Vehicles	0	0	2	0	2	0	27	7	0	34	10	1	3	0	14	5	29	0	0	34	84
Heavy Vehicles %	0.0	0.0	13.3	0.0	8.3	0.0	5.0	2.4	0.0	4.0	7.2	25.0	1.9	0.0	4.7	3.2	4.0	0.0	0.0	3.9	4.1
Cars Enter Leg	2	7	13	0	22	26	517	279	0	822	128	3	151	0	282	152	691	4	0	847	1973
Heavy Enter Leg	0	0	2	0	2	0	27	7	0	34	10	1	3	0	14	5	29	0	0	34	84
Total Entering Leg	2	7	15	0	24	26	544	286	0	856	138	4	154	0	296	157	720	4	0	881	2057
Cars Exiting Leg					33					832					438					670	1973
Heavy Exiting Leg					1					41					12					30	84
Total Exiting Leg					34					873					450					700	2057

PDI File #: **196735 H**
Location: **N: Plaza Driveway S: 2nd Avenue**
Location: **E: Highland Avenue W: Highland Avenue**
City, State: **Needham, MA**
Client: **McMahon Associates/ E. Buck**
Site Code: **Y13327.61**
Count Date: **Wednesday, February 27, 2019**
Start Time: **7:00 AM**
End Time: **9:00 AM**
Class:

Cars-Combined (Motorcycles, Cars, Light Goods)

	Plaza Driveway					Highland Avenue					2nd Avenue					Highland Avenue					
	from North					from East					from South					from West					
	Right	Thru	Left	U-Turn	Total	Right	Thru	Left	U-Turn	Total	Right	Thru	Left	U-Turn	Total	Right	Thru	Left	U-Turn	Total	Total
7:00 AM	0	2	4	0	6	3	70	33	0	106	18	4	28	0	50	26	220	0	0	246	408
7:15 AM	0	1	4	0	5	1	104	29	0	134	23	1	26	0	50	27	187	0	0	214	403
7:30 AM	1	2	4	0	7	0	137	31	0	168	23	2	29	0	54	32	187	0	0	219	448
7:45 AM	1	1	1	0	3	1	154	42	0	197	30	2	36	0	68	26	151	0	0	177	445
Total	2	6	13	0	21	5	465	135	0	605	94	9	119	0	222	111	745	0	0	856	1704
8:00 AM	0	2	4	0	6	6	124	69	0	199	24	2	45	0	71	28	179	0	0	207	483
8:15 AM	0	1	3	0	4	5	123	76	0	204	35	0	41	0	76	43	179	3	0	225	509
8:30 AM	2	3	4	0	9	8	133	58	0	199	40	1	29	0	70	45	179	0	0	224	502
8:45 AM	0	1	2	0	3	7	137	76	0	220	29	0	36	0	65	36	154	1	0	191	479
Total	2	7	13	0	22	26	517	279	0	822	128	3	151	0	282	152	691	4	0	847	1973
Grand Total	4	13	26	0	43	31	982	414	0	1427	222	12	270	0	504	263	1436	4	0	1703	3677
Approach %	9.3	30.2	60.5	0.0		2.2	68.8	29.0	0.0		44.0	2.4	53.6	0.0		15.4	84.3	0.2	0.0		
Total %	0.1	0.4	0.7	0.0	1.2	0.8	26.7	11.3	0.0	38.8	6.0	0.3	7.3	0.0	13.7	7.2	39.1	0.1	0.0	46.3	
Exiting Leg Total					47					1684					690					1256	3677

Peak Hour Analysis from 07:00 AM to 09:00 AM begins at:

8:00 AM	Plaza Driveway					Highland Avenue					2nd Avenue					Highland Avenue					
	from North					from East					from South					from West					
	Right	Thru	Left	U-Turn	Total	Right	Thru	Left	U-Turn	Total	Right	Thru	Left	U-Turn	Total	Right	Thru	Left	U-Turn	Total	Total
8:00 AM	0	2	4	0	6	6	124	69	0	199	24	2	45	0	71	28	179	0	0	207	483
8:15 AM	0	1	3	0	4	5	123	76	0	204	35	0	41	0	76	43	179	3	0	225	509
8:30 AM	2	3	4	0	9	8	133	58	0	199	40	1	29	0	70	45	179	0	0	224	502
8:45 AM	0	1	2	0	3	7	137	76	0	220	29	0	36	0	65	36	154	1	0	191	479
Total Volume	2	7	13	0	22	26	517	279	0	822	128	3	151	0	282	152	691	4	0	847	1973
% Approach Total	9.1	31.8	59.1	0.0		3.2	62.9	33.9	0.0		45.4	1.1	53.5	0.0		17.9	81.6	0.5	0.0		
PHF	0.250	0.583	0.813	0.000	0.611	0.813	0.943	0.918	0.000	0.934	0.800	0.375	0.839	0.000	0.928	0.844	0.965	0.333	0.000	0.941	0.969
Entering Leg	2	7	13	0	22	26	517	279	0	822	128	3	151	0	282	152	691	4	0	847	1973
Exiting Leg					33					832					438					670	1973
Total					55					1654					720					1517	3946

PDI File #: **196735 H**
Location: **N: Plaza Driveway S: 2nd Avenue**
Location: **E: Highland Avenue W: Highland Avenue**
City, State: **Needham, MA**
Client: **McMahon Associates/ E. Buck**
Site Code: **Y13327.61**
Count Date: **Wednesday, February 27, 2019**
Start Time: **7:00 AM**
End Time: **9:00 AM**

Class: **Heavy Vehicles-Combined (Buses, Single-Unit Trucks, Articulated Trucks)**

	Plaza Driveway					Highland Avenue					2nd Avenue					Highland Avenue					
	from North					from East					from South					from West					
	Right	Thru	Left	U-Turn	Total	Right	Thru	Left	U-Turn	Total	Right	Thru	Left	U-Turn	Total	Right	Thru	Left	U-Turn	Total	Total
7:00 AM	0	0	1	0	1	0	5	1	0	6	1	0	2	0	3	0	5	1	0	6	16
7:15 AM	0	0	0	0	0	0	7	1	0	8	2	0	4	0	6	4	12	0	0	16	30
7:30 AM	0	0	1	0	1	0	6	0	0	6	1	0	2	0	3	0	9	0	0	9	19
7:45 AM	0	2	3	0	5	0	6	2	0	8	1	0	9	0	10	1	8	0	0	9	32
Total	0	2	5	0	7	0	24	4	0	28	5	0	17	0	22	5	34	1	0	40	97
8:00 AM	0	0	0	0	0	0	6	1	0	7	1	0	1	0	2	1	6	0	0	7	16
8:15 AM	0	0	1	0	1	0	9	3	0	12	3	0	0	0	3	2	8	0	0	10	26
8:30 AM	0	0	0	0	0	0	7	2	0	9	0	0	2	0	2	2	11	0	0	13	24
8:45 AM	0	0	1	0	1	0	5	1	0	6	6	1	0	0	7	0	4	0	0	4	18
Total	0	0	2	0	2	0	27	7	0	34	10	1	3	0	14	5	29	0	0	34	84
Grand Total	0	2	7	0	9	0	51	11	0	62	15	1	20	0	36	10	63	1	0	74	181
Approach %	0.0	22.2	77.8	0.0		0.0	82.3	17.7	0.0		41.7	2.8	55.6	0.0		13.5	85.1	1.4	0.0		
Total %	0.0	1.1	3.9	0.0	5.0	0.0	28.2	6.1	0.0	34.3	8.3	0.6	11.0	0.0	19.9	5.5	34.8	0.6	0.0	40.9	
Exiting Leg Total					2					85					23					71	181
Buses	0	0	2	0	2	0	4	8	0	12	5	1	1	0	7	1	10	1	0	12	33
% Buses	0.0	0.0	28.6	0.0	22.2	0.0	7.8	72.7	0.0	19.4	33.3	100.0	5.0	0.0	19.4	10.0	15.9	100.0	0.0	16.2	18.2
Exiting Leg Total					2					17					9					5	33
Single-Unit Trucks	0	1	5	0	6	0	40	3	0	43	9	0	14	0	23	9	44	0	0	53	125
% Single-Unit	0.0	50.0	71.4	0.0	66.7	0.0	78.4	27.3	0.0	69.4	60.0	0.0	70.0	0.0	63.9	90.0	69.8	0.0	0.0	71.6	69.1
Exiting Leg Total					0					58					13					54	125
Articulated Trucks	0	1	0	0	1	0	7	0	0	7	1	0	5	0	6	0	9	0	0	9	23
% Articulated	0.0	50.0	0.0	0.0	11.1	0.0	13.7	0.0	0.0	11.3	6.7	0.0	25.0	0.0	16.7	0.0	14.3	0.0	0.0	12.2	12.7
Exiting Leg Total					0					10					1					12	23

Peak Hour Analysis from 07:00 AM to 09:00 AM begins at:

7:45 AM	Plaza Driveway					Highland Avenue					2nd Avenue					Highland Avenue					
	from North					from East					from South					from West					
	Right	Thru	Left	U-Turn	Total	Right	Thru	Left	U-Turn	Total	Right	Thru	Left	U-Turn	Total	Right	Thru	Left	U-Turn	Total	Total
7:45 AM	0	2	3	0	5	0	6	2	0	8	1	0	9	0	10	1	8	0	0	9	32
8:00 AM	0	0	0	0	0	0	6	1	0	7	1	0	1	0	2	1	6	0	0	7	16
8:15 AM	0	0	1	0	1	0	9	3	0	12	3	0	0	0	3	2	8	0	0	10	26
8:30 AM	0	0	0	0	0	0	7	2	0	9	0	0	2	0	2	2	11	0	0	13	24
Total Volume	0	2	4	0	6	0	28	8	0	36	5	0	12	0	17	6	33	0	0	39	98
% Approach Total	0.0	33.3	66.7	0.0		0.0	77.8	22.2	0.0		29.4	0.0	70.6	0.0		15.4	84.6	0.0	0.0		
PHF	0.000	0.250	0.333	0.000	0.300	0.000	0.778	0.667	0.000	0.750	0.417	0.000	0.333	0.000	0.425	0.750	0.750	0.000	0.000	0.750	0.766
Buses	0	0	1	0	1	0	2	6	0	8	3	0	1	0	4	1	6	0	0	7	20
Buses %	0.0	0.0	25.0	0.0	16.7	0.0	7.1	75.0	0.0	22.2	60.0	0.0	8.3	0.0	23.5	16.7	18.2	0.0	0.0	17.9	20.4
Single-Unit Trucks	0	1	3	0	4	0	22	2	0	24	1	0	6	0	7	5	21	0	0	26	61
Single-Unit %	0.0	50.0	75.0	0.0	66.7	0.0	78.6	25.0	0.0	66.7	20.0	0.0	50.0	0.0	41.2	83.3	63.6	0.0	0.0	66.7	62.2
Articulated Trucks	0	1	0	0	1	0	4	0	0	4	1	0	5	0	6	0	6	0	0	6	17
Articulated %	0.0	50.0	0.0	0.0	16.7	0.0	14.3	0.0	0.0	11.1	20.0	0.0	41.7	0.0	35.3	0.0	18.2	0.0	0.0	15.4	17.3
Buses	0	0	1	0	1	0	2	6	0	8	3	0	1	0	4	1	6	0	0	7	20
Single-Unit Trucks	0	1	3	0	4	0	22	2	0	24	1	0	6	0	7	5	21	0	0	26	61
Articulated Trucks	0	1	0	0	1	0	4	0	0	4	1	0	5	0	6	0	6	0	0	6	17
Total Entering Leg	0	2	4	0	6	0	28	8	0	36	5	0	12	0	17	6	33	0	0	39	98
Buses					0					10					7					3	20
Single-Unit Trucks					0					25					8					28	61
Articulated Trucks					0					7					1					9	17
Total Exiting Leg					0					42					16					40	98

PDI File #: **196735 H**
Location: **N: Plaza Driveway S: 2nd Avenue**
Location: **E: Highland Avenue W: Highland Avenue**
City, State: **Needham, MA**
Client: **McMahon Associates/ E. Buck**
Site Code: **Y13327.61**
Count Date: **Wednesday, February 27, 2019**
Start Time: **7:00 AM**
End Time: **9:00 AM**
Class:

Cars

	Plaza Driveway					Highland Avenue					2nd Avenue					Highland Avenue					
	from North					from East					from South					from West					
	Right	Thru	Left	U-Turn	Total	Right	Thru	Left	U-Turn	Total	Right	Thru	Left	U-Turn	Total	Right	Thru	Left	U-Turn	Total	Total
7:00 AM	0	2	4	0	6	3	63	33	0	99	17	4	27	0	48	22	191	0	0	213	366
7:15 AM	0	1	3	0	4	1	95	29	0	125	21	1	23	0	45	25	172	0	0	197	371
7:30 AM	1	2	3	0	6	0	130	30	0	160	23	2	28	0	53	31	164	0	0	195	414
7:45 AM	1	1	0	0	2	1	143	41	0	185	28	2	32	0	62	26	135	0	0	161	410
Total	2	6	10	0	18	5	431	133	0	569	89	9	110	0	208	104	662	0	0	766	1561
8:00 AM	0	1	4	0	5	6	110	66	0	182	23	2	44	0	69	26	159	0	0	185	441
8:15 AM	0	1	2	0	3	5	115	74	0	194	33	0	38	0	71	39	155	2	0	196	464
8:30 AM	2	3	4	0	9	8	125	54	0	187	37	1	27	0	65	40	167	0	0	207	468
8:45 AM	0	1	2	0	3	7	128	74	0	209	26	0	33	0	59	31	136	1	0	168	439
Total	2	6	12	0	20	26	478	268	0	772	119	3	142	0	264	136	617	3	0	756	1812
Grand Total	4	12	22	0	38	31	909	401	0	1341	208	12	252	0	472	240	1279	3	0	1522	3373
Approach %	10.5	31.6	57.9	0.0		2.3	67.8	29.9	0.0		44.1	2.5	53.4	0.0		15.8	84.0	0.2	0.0		
Total %	0.1	0.4	0.7	0.0	1.1	0.9	26.9	11.9	0.0	39.8	6.2	0.4	7.5	0.0	14.0	7.1	37.9	0.1	0.0	45.1	
Exiting Leg Total					46					1509					653					1165	3373

Peak Hour Analysis from 07:00 AM to 09:00 AM begins at:

8:00 AM	Plaza Driveway					Highland Avenue					2nd Avenue					Highland Avenue					
	from North					from East					from South					from West					
	Right	Thru	Left	U-Turn	Total	Right	Thru	Left	U-Turn	Total	Right	Thru	Left	U-Turn	Total	Right	Thru	Left	U-Turn	Total	Total
8:00 AM	0	1	4	0	5	6	110	66	0	182	23	2	44	0	69	26	159	0	0	185	441
8:15 AM	0	1	2	0	3	5	115	74	0	194	33	0	38	0	71	39	155	2	0	196	464
8:30 AM	2	3	4	0	9	8	125	54	0	187	37	1	27	0	65	40	167	0	0	207	468
8:45 AM	0	1	2	0	3	7	128	74	0	209	26	0	33	0	59	31	136	1	0	168	439
Total Volume	2	6	12	0	20	26	478	268	0	772	119	3	142	0	264	136	617	3	0	756	1812
% Approach Total	10.0	30.0	60.0	0.0		3.4	61.9	34.7	0.0		45.1	1.1	53.8	0.0		18.0	81.6	0.4	0.0		
PHF	0.250	0.500	0.750	0.000	0.556	0.813	0.934	0.905	0.000	0.923	0.804	0.375	0.807	0.000	0.930	0.850	0.924	0.375	0.000	0.913	0.968
Entering Leg	2	6	12	0	20	26	478	268	0	772	119	3	142	0	264	136	617	3	0	756	1812
Exiting Leg					32					748					410					622	1812
Total					52					1520					674					1378	3624

PDI File #: **196735 H**
Location: **N: Plaza Driveway S: 2nd Avenue**
Location: **E: Highland Avenue W: Highland Avenue**
City, State: **Needham, MA**
Client: **McMahon Associates/ E. Buck**
Site Code: **Y13327.61**
Count Date: **Wednesday, February 27, 2019**
Start Time: **7:00 AM**
End Time: **9:00 AM**
Class:

Light Goods Vehicle

	Plaza Driveway					Highland Avenue					2nd Avenue					Highland Avenue					
	from North					from East					from South					from West					
	Right	Thru	Left	U-Turn	Total	Right	Thru	Left	U-Turn	Total	Right	Thru	Left	U-Turn	Total	Right	Thru	Left	U-Turn	Total	Total
7:00 AM	0	0	0	0	0	0	7	0	0	7	1	0	1	0	2	4	29	0	0	33	42
7:15 AM	0	0	1	0	1	0	9	0	0	9	2	0	3	0	5	2	15	0	0	17	32
7:30 AM	0	0	1	0	1	0	7	1	0	8	0	0	1	0	1	1	23	0	0	24	34
7:45 AM	0	0	1	0	1	0	11	1	0	12	2	0	4	0	6	0	16	0	0	16	35
Total	0	0	3	0	3	0	34	2	0	36	5	0	9	0	14	7	83	0	0	90	143
8:00 AM	0	1	0	0	1	0	14	3	0	17	1	0	1	0	2	2	20	0	0	22	42
8:15 AM	0	0	1	0	1	0	8	2	0	10	2	0	3	0	5	4	24	1	0	29	45
8:30 AM	0	0	0	0	0	0	8	4	0	12	3	0	2	0	5	5	12	0	0	17	34
8:45 AM	0	0	0	0	0	0	9	2	0	11	3	0	3	0	6	5	18	0	0	23	40
Total	0	1	1	0	2	0	39	11	0	50	9	0	9	0	18	16	74	1	0	91	161
Grand Total	0	1	4	0	5	0	73	13	0	86	14	0	18	0	32	23	157	1	0	181	304
Approach %	0.0	20.0	80.0	0.0		0.0	84.9	15.1	0.0		43.8	0.0	56.3	0.0		12.7	86.7	0.6	0.0		
Total %	0.0	0.3	1.3	0.0	1.6	0.0	24.0	4.3	0.0	28.3	4.6	0.0	5.9	0.0	10.5	7.6	51.6	0.3	0.0	59.5	
Exiting Leg Total					1					175					37					91	304

Peak Hour Analysis from 07:00 AM to 09:00 AM begins at:

8:00 AM	Plaza Driveway					Highland Avenue					2nd Avenue					Highland Avenue					
	from North					from East					from South					from West					
	Right	Thru	Left	U-Turn	Total	Right	Thru	Left	U-Turn	Total	Right	Thru	Left	U-Turn	Total	Right	Thru	Left	U-Turn	Total	Total
8:00 AM	0	1	0	0	1	0	14	3	0	17	1	0	1	0	2	2	20	0	0	22	42
8:15 AM	0	0	1	0	1	0	8	2	0	10	2	0	3	0	5	4	24	1	0	29	45
8:30 AM	0	0	0	0	0	0	8	4	0	12	3	0	2	0	5	5	12	0	0	17	34
8:45 AM	0	0	0	0	0	0	9	2	0	11	3	0	3	0	6	5	18	0	0	23	40
Total Volume	0	1	1	0	2	0	39	11	0	50	9	0	9	0	18	16	74	1	0	91	161
% Approach Total	0.0	50.0	50.0	0.0		0.0	78.0	22.0	0.0		50.0	0.0	50.0	0.0		17.6	81.3	1.1	0.0		
PHF	0.000	0.250	0.250	0.000	0.500	0.000	0.696	0.688	0.000	0.735	0.750	0.000	0.750	0.000	0.750	0.800	0.771	0.250	0.000	0.784	0.894
Entering Leg	0	1	1	0	2	0	39	11	0	50	9	0	9	0	18	16	74	1	0	91	161
Exiting Leg					1					84					28					48	161
Total					3					134					46					139	322

PDI File #: **196735 H**
Location: **N: Plaza Driveway S: 2nd Avenue**
Location: **E: Highland Avenue W: Highland Avenue**
City, State: **Needham, MA**
Client: **McMahon Associates/ E. Buck**
Site Code: **Y13327.61**
Count Date: **Wednesday, February 27, 2019**
Start Time: **7:00 AM**
End Time: **9:00 AM**
Class:

Buses

	Plaza Driveway					Highland Avenue					2nd Avenue					Highland Avenue					
	from North					from East					from South					from West					
	Right	Thru	Left	U-Turn	Total	Right	Thru	Left	U-Turn	Total	Right	Thru	Left	U-Turn	Total	Right	Thru	Left	U-Turn	Total	Total
7:00 AM	0	0	0	0	0	0	1	0	0	1	0	0	0	0	0	0	0	1	0	1	2
7:15 AM	0	0	0	0	0	0	1	1	0	2	0	0	0	0	0	0	1	0	0	1	3
7:30 AM	0	0	1	0	1	0	0	0	0	0	0	0	0	0	0	0	2	0	0	2	3
7:45 AM	0	0	1	0	1	0	0	2	0	2	0	0	0	0	0	0	0	0	0	0	3
Total	0	0	2	0	2	0	2	3	0	5	0	0	0	0	0	0	3	1	0	4	11
8:00 AM	0	0	0	0	0	0	1	1	0	2	1	0	1	0	2	0	2	0	0	2	6
8:15 AM	0	0	0	0	0	0	1	1	0	2	2	0	0	0	2	0	1	0	0	1	5
8:30 AM	0	0	0	0	0	0	0	2	0	2	0	0	0	0	0	1	3	0	0	4	6
8:45 AM	0	0	0	0	0	0	0	1	0	1	2	1	0	0	3	0	1	0	0	1	5
Total	0	0	0	0	0	0	2	5	0	7	5	1	1	0	7	1	7	0	0	8	22
Grand Total	0	0	2	0	2	0	4	8	0	12	5	1	1	0	7	1	10	1	0	12	33
Approach %	0.0	0.0	100.0	0.0		0.0	33.3	66.7	0.0		71.4	14.3	14.3	0.0		8.3	83.3	8.3	0.0		
Total %	0.0	0.0	6.1	0.0	6.1	0.0	12.1	24.2	0.0	36.4	15.2	3.0	3.0	0.0	21.2	3.0	30.3	3.0	0.0	36.4	
Exiting Leg Total					2					17					9					5	33

Peak Hour Analysis from 07:00 AM to 09:00 AM begins at:

8:00 AM	Plaza Driveway					Highland Avenue					2nd Avenue					Highland Avenue					
	from North					from East					from South					from West					
	Right	Thru	Left	U-Turn	Total	Right	Thru	Left	U-Turn	Total	Right	Thru	Left	U-Turn	Total	Right	Thru	Left	U-Turn	Total	Total
8:00 AM	0	0	0	0	0	0	1	1	0	2	1	0	1	0	2	0	2	0	0	2	6
8:15 AM	0	0	0	0	0	0	1	1	0	2	2	0	0	0	2	0	1	0	0	1	5
8:30 AM	0	0	0	0	0	0	0	2	0	2	0	0	0	0	0	1	3	0	0	4	6
8:45 AM	0	0	0	0	0	0	0	1	0	1	2	1	0	0	3	0	1	0	0	1	5
Total Volume	0	0	0	0	0	0	2	5	0	7	5	1	1	0	7	1	7	0	0	8	22
% Approach Total	0.0	0.0	0.0	0.0		0.0	28.6	71.4	0.0		71.4	14.3	14.3	0.0		12.5	87.5	0.0	0.0		
PHF	0.000	0.000	0.000	0.000	0.000	0.000	0.500	0.625	0.000	0.875	0.625	0.250	0.250	0.000	0.583	0.250	0.583	0.000	0.000	0.500	0.917
Entering Leg	0	0	0	0	0	0	2	5	0	7	5	1	1	0	7	1	7	0	0	8	22
Exiting Leg					1					12					6					3	22
Total					1					19					13					11	44

PDI File #: **196735 H**
Location: **N: Plaza Driveway S: 2nd Avenue**
Location: **E: Highland Avenue W: Highland Avenue**
City, State: **Needham, MA**
Client: **McMahon Associates/ E. Buck**
Site Code: **Y13327.61**
Count Date: **Wednesday, February 27, 2019**
Start Time: **7:00 AM**
End Time: **9:00 AM**
Class:

Single-Unit Trucks

	Plaza Driveway					Highland Avenue					2nd Avenue					Highland Avenue					
	from North					from East					from South					from West					
	Right	Thru	Left	U-Turn	Total	Right	Thru	Left	U-Turn	Total	Right	Thru	Left	U-Turn	Total	Right	Thru	Left	U-Turn	Total	Total
7:00 AM	0	0	1	0	1	0	4	1	0	5	1	0	2	0	3	0	5	0	0	5	14
7:15 AM	0	0	0	0	0	0	4	0	0	4	2	0	4	0	6	4	10	0	0	14	24
7:30 AM	0	0	0	0	0	0	5	0	0	5	1	0	2	0	3	0	6	0	0	6	14
7:45 AM	0	1	2	0	3	0	6	0	0	6	0	0	5	0	5	1	6	0	0	7	21
Total	0	1	3	0	4	0	19	1	0	20	4	0	13	0	17	5	27	0	0	32	73
8:00 AM	0	0	0	0	0	0	5	0	0	5	0	0	0	0	0	1	3	0	0	4	9
8:15 AM	0	0	1	0	1	0	6	2	0	8	1	0	0	0	1	2	5	0	0	7	17
8:30 AM	0	0	0	0	0	0	5	0	0	5	0	0	1	0	1	1	7	0	0	8	14
8:45 AM	0	0	1	0	1	0	5	0	0	5	4	0	0	0	4	0	2	0	0	2	12
Total	0	0	2	0	2	0	21	2	0	23	5	0	1	0	6	4	17	0	0	21	52
Grand Total	0	1	5	0	6	0	40	3	0	43	9	0	14	0	23	9	44	0	0	53	125
Approach %	0.0	16.7	83.3	0.0		0.0	93.0	7.0	0.0		39.1	0.0	60.9	0.0		17.0	83.0	0.0	0.0		
Total %	0.0	0.8	4.0	0.0	4.8	0.0	32.0	2.4	0.0	34.4	7.2	0.0	11.2	0.0	18.4	7.2	35.2	0.0	0.0	42.4	
Exiting Leg Total					0					58					13					54	125

Peak Hour Analysis from 07:00 AM to 09:00 AM begins at:

7:00 AM	Plaza Driveway					Highland Avenue					2nd Avenue					Highland Avenue					
	from North					from East					from South					from West					
	Right	Thru	Left	U-Turn	Total	Right	Thru	Left	U-Turn	Total	Right	Thru	Left	U-Turn	Total	Right	Thru	Left	U-Turn	Total	Total
7:00 AM	0	0	1	0	1	0	4	1	0	5	1	0	2	0	3	0	5	0	0	5	14
7:15 AM	0	0	0	0	0	0	4	0	0	4	2	0	4	0	6	4	10	0	0	14	24
7:30 AM	0	0	0	0	0	0	5	0	0	5	1	0	2	0	3	0	6	0	0	6	14
7:45 AM	0	1	2	0	3	0	6	0	0	6	0	0	5	0	5	1	6	0	0	7	21
Total Volume	0	1	3	0	4	0	19	1	0	20	4	0	13	0	17	5	27	0	0	32	73
% Approach Total	0.0	25.0	75.0	0.0		0.0	95.0	5.0	0.0		23.5	0.0	76.5	0.0		15.6	84.4	0.0	0.0		
PHF	0.000	0.250	0.375	0.000	0.333	0.000	0.792	0.250	0.000	0.833	0.500	0.000	0.650	0.000	0.708	0.313	0.675	0.000	0.000	0.571	0.760
Entering Leg	0	1	3	0	4	0	19	1	0	20	4	0	13	0	17	5	27	0	0	32	73
Exiting Leg					0					34					7					32	73
Total					4					54					24					64	146

PDI File #: **196735 H**
Location: **N: Plaza Driveway S: 2nd Avenue**
Location: **E: Highland Avenue W: Highland Avenue**
City, State: **Needham, MA**
Client: **McMahon Associates/ E. Buck**
Site Code: **Y13327.61**
Count Date: **Wednesday, February 27, 2019**
Start Time: **7:00 AM**
End Time: **9:00 AM**
Class:

Articulated Trucks

	Plaza Driveway					Highland Avenue					2nd Avenue					Highland Avenue					
	from North					from East					from South					from West					
	Right	Thru	Left	U-Turn	Total	Right	Thru	Left	U-Turn	Total	Right	Thru	Left	U-Turn	Total	Right	Thru	Left	U-Turn	Total	Total
7:00 AM	0	0	0	0	0	0	0	0	0	0	0	0	0	0	0	0	0	0	0	0	0
7:15 AM	0	0	0	0	0	0	2	0	0	2	0	0	0	0	0	0	1	0	0	1	3
7:30 AM	0	0	0	0	0	0	1	0	0	1	0	0	0	0	0	0	1	0	0	1	2
7:45 AM	0	1	0	0	1	0	0	0	0	0	1	0	4	0	5	0	2	0	0	2	8
Total	0	1	0	0	1	0	3	0	0	3	1	0	4	0	5	0	4	0	0	4	13
8:00 AM	0	0	0	0	0	0	0	0	0	0	0	0	0	0	0	0	1	0	0	1	1
8:15 AM	0	0	0	0	0	0	2	0	0	2	0	0	0	0	0	0	2	0	0	2	4
8:30 AM	0	0	0	0	0	0	2	0	0	2	0	0	1	0	1	0	1	0	0	1	4
8:45 AM	0	0	0	0	0	0	0	0	0	0	0	0	0	0	0	0	1	0	0	1	1
Total	0	0	0	0	0	0	4	0	0	4	0	0	1	0	1	0	5	0	0	5	10
Grand Total	0	1	0	0	1	0	7	0	0	7	1	0	5	0	6	0	9	0	0	9	23
Approach %	0.0	100.0	0.0	0.0		0.0	100.0	0.0	0.0		16.7	0.0	83.3	0.0		0.0	100.0	0.0	0.0		
Total %	0.0	4.3	0.0	0.0	4.3	0.0	30.4	0.0	0.0	30.4	4.3	0.0	21.7	0.0	26.1	0.0	39.1	0.0	0.0	39.1	
Exiting Leg Total					0					10					1					12	23

Peak Hour Analysis from 07:00 AM to 09:00 AM begins at:

7:45 AM	Plaza Driveway					Highland Avenue					2nd Avenue					Highland Avenue					
	from North					from East					from South					from West					
	Right	Thru	Left	U-Turn	Total	Right	Thru	Left	U-Turn	Total	Right	Thru	Left	U-Turn	Total	Right	Thru	Left	U-Turn	Total	Total
7:45 AM	0	1	0	0	1	0	0	0	0	0	1	0	4	0	5	0	2	0	0	2	8
8:00 AM	0	0	0	0	0	0	0	0	0	0	0	0	0	0	0	0	1	0	0	1	1
8:15 AM	0	0	0	0	0	0	2	0	0	2	0	0	0	0	0	0	2	0	0	2	4
8:30 AM	0	0	0	0	0	0	2	0	0	2	0	0	1	0	1	0	1	0	0	1	4
Total Volume	0	1	0	0	1	0	4	0	0	4	1	0	5	0	6	0	6	0	0	6	17
% Approach Total	0.0	100.0	0.0	0.0		0.0	100.0	0.0	0.0		16.7	0.0	83.3	0.0		0.0	100.0	0.0	0.0		
PHF	0.000	0.250	0.000	0.000	0.250	0.000	0.500	0.000	0.000	0.500	0.250	0.000	0.313	0.000	0.300	0.000	0.750	0.000	0.000	0.750	0.531
Entering Leg	0	1	0	0	1	0	4	0	0	4	1	0	5	0	6	0	6	0	0	6	17
Exiting Leg					0					7					1					9	17
Total					1					11					7					15	34

PDI File #: **196735 H**
Location: **N: Plaza Driveway S: 2nd Avenue**
Location: **E: Highland Avenue W: Highland Avenue**
City, State: **Needham, MA**
Client: **McMahon Associates/ E. Buck**
Site Code: **Y13327.61**
Count Date: **Wednesday, February 27, 2019**
Start Time: **7:00 AM**
End Time: **9:00 AM**
Class:

Bicycles (on Roadway and Crosswalks)

	Plaza Driveway							Highland Avenue							2nd Avenue							Highland Avenue							
	from North							from East							from South							from West							
	Right	Thru	Left	U-Turn	CW-EB	CW-WB	Total	Right	Thru	Left	U-Turn	CW-SB	CW-NB	Total	Right	Thru	Left	U-Turn	CW-WB	CW-EB	Total	Right	Thru	Left	U-Turn	CW-NB	CW-SB	Total	Total
7:00 AM	0	0	0	0	0	0	0	0	0	0	0	0	0	0	0	0	0	0	0	0	0	0	0	0	0	0	0	0	0
7:15 AM	0	0	0	0	0	0	0	0	0	0	0	0	0	0	0	0	0	0	0	1	1	0	0	0	0	0	0	0	1
7:30 AM	0	0	0	0	0	0	0	0	0	0	0	0	0	0	0	0	0	0	0	0	0	0	0	0	0	0	0	0	0
7:45 AM	0	0	0	0	0	0	0	0	0	0	0	0	0	0	0	0	0	0	0	0	0	0	0	0	0	0	0	0	0
Total	0	0	0	0	0	0	0	0	0	0	0	0	0	0	0	0	0	0	0	1	1	0	0	0	0	0	0	0	1
8:00 AM	0	0	0	0	0	0	0	0	0	0	0	0	0	0	0	0	0	0	0	0	0	0	1	0	0	0	0	1	1
8:15 AM	0	0	0	0	0	0	0	0	0	0	0	0	0	0	0	0	0	0	0	0	0	0	1	0	0	0	0	1	1
8:30 AM	0	0	0	0	0	0	0	0	0	0	0	0	0	0	0	0	0	0	0	0	0	0	0	0	0	0	0	0	0
8:45 AM	0	0	0	0	0	0	0	0	0	0	0	0	0	0	0	0	0	0	0	0	0	0	0	0	0	0	0	0	0
Total	0	0	0	0	0	0	0	0	0	0	0	0	0	0	0	0	0	0	0	0	0	0	2	0	0	0	0	2	2
Grand Total	0	0	0	0	0	0	0	0	0	0	0	0	0	0	0	0	0	0	0	1	1	0	2	0	0	0	0	2	3
Approach %	0.0	0.0	0.0	0.0	0.0	0.0		0.0	0.0	0.0	0.0	0.0	0.0		0.0	0.0	0.0	0.0	0.0	100.0		0.0	100.0	0.0	0.0	0.0	0.0		
Total %	0.0	0.0	0.0	0.0	0.0	0.0	0.0	0.0	0.0	0.0	0.0	0.0	0.0	0.0	0.0	0.0	0.0	0.0	0.0	33.3	33.3	0.0	66.7	0.0	0.0	0.0	0.0	66.7	
Exiting Leg Total							0							2							1							0	3

Peak Hour Analysis from 07:00 AM to 09:00 AM begins at:

7:15 AM	Plaza Driveway							Highland Avenue							2nd Avenue							Highland Avenue							
	from North							from East							from South							from West							
	Right	Thru	Left	U-Turn	CW-EB	CW-WB	Total	Right	Thru	Left	U-Turn	CW-SB	CW-NB	Total	Right	Thru	Left	U-Turn	CW-WB	CW-EB	Total	Right	Thru	Left	U-Turn	CW-NB	CW-SB	Total	Total
7:15 AM	0	0	0	0	0	0	0	0	0	0	0	0	0	0	0	0	0	0	0	1	1	0	0	0	0	0	0	0	1
7:30 AM	0	0	0	0	0	0	0	0	0	0	0	0	0	0	0	0	0	0	0	0	0	0	0	0	0	0	0	0	0
7:45 AM	0	0	0	0	0	0	0	0	0	0	0	0	0	0	0	0	0	0	0	0	0	0	0	0	0	0	0	0	0
8:00 AM	0	0	0	0	0	0	0	0	0	0	0	0	0	0	0	0	0	0	0	0	0	0	1	0	0	0	0	1	1
Total Volume	0	0	0	0	0	0	0	0	0	0	0	0	0	0	0	0	0	0	0	1	1	0	1	0	0	0	0	1	2
% Approach Total	0.0	0.0	0.0	0.0	0.0	0.0		0.0	0.0	0.0	0.0	0.0	0.0		0.0	0.0	0.0	0.0	0.0	100.0		0.0	100.0	0.0	0.0	0.0	0.0		
PHF	0.000	0.000	0.000	0.000	0.000	0.000	0.000	0.000	0.000	0.000	0.000	0.000	0.000	0.000	0.000	0.000	0.000	0.000	0.000	0.250	0.250	0.000	0.250	0.000	0.000	0.000	0.000	0.250	0.500
Entering Leg	0	0	0	0	0	0	0	0	0	0	0	0	0	0	0	0	0	0	0	1	1	0	1	0	0	0	0	1	2
Exiting Leg							0							1							1							0	2
Total							0							1							2							1	4

PDI File #: **196735 H**
Location: **N: Plaza Driveway S: 2nd Avenue**
Location: **E: Highland Avenue W: Highland Avenue**
City, State: **Needham, MA**
Client: **McMahon Associates/ E. Buck**
Site Code: **Y13327.61**
Count Date: **Wednesday, February 27, 2019**
Start Time: **7:00 AM**
End Time: **9:00 AM**
Class:

Pedestrians

	Plaza Driveway							Highland Avenue							2nd Avenue							Highland Avenue							
	from North							from East							from South							from West							
	Right	Thru	Left	U-Turn	CW-EB	CW-WB	Total	Right	Thru	Left	U-Turn	CW-SB	CW-NB	Total	Right	Thru	Left	U-Turn	CW-WB	CW-EB	Total	Right	Thru	Left	U-Turn	CW-NB	CW-SB	Total	Total
7:00 AM	0	0	0	0	0	0	0	0	0	0	0	0	1	1	0	0	0	0	0	0	0	0	0	0	0	0	0	0	1
7:15 AM	0	0	0	0	0	0	0	0	0	0	0	2	0	2	0	0	0	0	0	0	0	0	0	0	0	0	0	0	2
7:30 AM	0	0	0	0	0	2	2	0	0	0	0	0	0	0	0	0	0	0	1	0	1	0	0	0	0	0	0	0	3
7:45 AM	0	0	0	0	0	0	0	0	0	0	0	0	0	0	0	0	0	0	1	0	1	0	0	0	0	0	0	0	1
Total	0	0	0	0	0	2	2	0	0	0	0	2	1	3	0	0	0	0	2	0	2	0	0	0	0	0	0	0	7
8:00 AM	0	0	0	0	0	1	1	0	0	0	0	0	0	0	0	0	0	0	1	0	1	0	0	0	0	0	1	1	3
8:15 AM	0	0	0	0	0	1	1	0	0	0	0	0	0	0	0	0	0	0	0	0	0	0	0	0	0	0	0	0	1
8:30 AM	0	0	0	0	0	0	0	0	0	0	0	0	0	0	0	0	0	0	0	0	0	0	0	0	0	0	0	0	0
8:45 AM	0	0	0	0	0	1	1	0	0	0	0	1	0	1	0	0	0	0	0	1	1	0	0	0	0	0	0	0	3
Total	0	0	0	0	0	3	3	0	0	0	0	1	0	1	0	0	0	0	1	1	2	0	0	0	0	0	1	1	7
Grand Total	0	0	0	0	0	5	5	0	0	0	0	3	1	4	0	0	0	0	3	1	4	0	0	0	0	0	1	1	14
Approach %	0	0	0	0	0	100		0	0	0	0	75	25		0	0	0	0	75	25		0	0	0	0	0	100		
Total %	0	0	0	0	0	35.7	35.7	0	0	0	0	21.4	7.14	28.6	0	0	0	0	21.4	7.14	28.6	0	0	0	0	0	7.14	7.14	
Exiting Leg Total							5							4							4							1	14

Peak Hour Analysis from 07:00 AM to 09:00 AM begins at:

7:15 AM	Plaza Driveway							Highland Avenue							2nd Avenue							Highland Avenue							
	from North							from East							from South							from West							
	Right	Thru	Left	U-Turn	CW-EB	CW-WB	Total	Right	Thru	Left	U-Turn	CW-SB	CW-NB	Total	Right	Thru	Left	U-Turn	CW-WB	CW-EB	Total	Right	Thru	Left	U-Turn	CW-NB	CW-SB	Total	Total
7:15 AM	0	0	0	0	0	0	0	0	0	0	0	2	0	2	0	0	0	0	0	0	0	0	0	0	0	0	0	0	2
7:30 AM	0	0	0	0	0	2	2	0	0	0	0	0	0	0	0	0	0	0	1	0	1	0	0	0	0	0	0	0	3
7:45 AM	0	0	0	0	0	0	0	0	0	0	0	0	0	0	0	0	0	0	1	0	1	0	0	0	0	0	0	0	1
8:00 AM	0	0	0	0	0	1	1	0	0	0	0	0	0	0	0	0	0	0	1	0	1	0	0	0	0	0	1	1	3
Total Volume	0	0	0	0	0	3	3	0	0	0	0	2	0	2	0	0	0	0	3	0	3	0	0	0	0	0	1	1	9
% Approach Total	0.0	0.0	0.0	0.0	0.0	100.0		0.0	0.0	0.0	0.0	100.0	0.0		0.0	0.0	0.0	0.0	100.0	0.0		0.0	0.0	0.0	0.0	0.0	100.0		
PHF	0.000	0.000	0.000	0.000	0.000	0.375	0.375	0.000	0.000	0.000	0.000	0.250	0.000	0.250	0.000	0.000	0.000	0.000	0.750	0.000	0.750	0.000	0.000	0.000	0.000	0.000	0.250	0.250	0.750
Entering Leg	0	0	0	0	0	3	3	0	0	0	0	2	0	2	0	0	0	0	3	0	3	0	0	0	0	0	1	1	9
Exiting Leg							3							2							3							1	9
Total							6							4							6							2	18

PDI File #: **196735 HH**
Location: **N: Plaza Driveway S: 2nd Avenue**
Location: **E: Highland Avenue W: Highland Avenue**
City, State: **Needham, MA**
Client: **McMahon Associates/ E. Buck**
Site Code: **Y13327.61**
Count Date: **Wednesday, February 27, 2019**
Start Time: **3:00 PM**
End Time: **6:00 PM**
Class:

Cars and Heavy Vehicles (Combined)

	Plaza Driveway					Highland Avenue					2nd Avenue					Highland Avenue					
	from North					from East					from South					from West					
	Right	Thru	Left	U-Turn	Total	Right	Thru	Left	U-Turn	Total	Right	Thru	Left	U-Turn	Total	Right	Thru	Left	U-Turn	Total	Total
3:00 PM	5	6	6	0	17	11	175	29	0	215	27	0	59	0	86	29	127	4	0	160	478
3:15 PM	3	3	10	0	16	8	197	30	0	235	21	2	48	0	71	34	122	0	0	156	478
3:30 PM	4	3	15	0	22	17	191	33	0	241	44	4	74	0	122	22	150	1	0	173	558
3:45 PM	3	2	17	0	22	7	204	32	0	243	35	4	43	0	82	25	140	2	0	167	514
Total	15	14	48	0	77	43	767	124	0	934	127	10	224	0	361	110	539	7	0	656	2028
4:00 PM	0	1	11	0	12	12	192	26	0	230	44	4	79	0	127	29	120	0	0	149	518
4:15 PM	0	6	17	0	23	7	175	34	0	216	40	0	70	0	110	20	117	2	0	139	488
4:30 PM	2	4	12	0	18	8	181	27	0	216	44	1	80	0	125	17	135	0	0	152	511
4:45 PM	0	1	9	0	10	11	198	31	0	240	49	0	59	0	108	24	157	1	0	182	540
Total	2	12	49	0	63	38	746	118	0	902	177	5	288	0	470	90	529	3	0	622	2057
5:00 PM	6	1	19	0	26	10	196	19	0	225	47	5	93	0	145	28	132	1	0	161	557
5:15 PM	7	4	5	0	16	4	184	28	0	216	51	5	107	0	163	32	127	3	0	162	557
5:30 PM	9	8	16	0	33	6	194	34	0	234	60	2	83	0	145	24	121	2	0	147	559
5:45 PM	3	3	11	0	17	6	169	39	0	214	49	2	84	0	135	28	153	3	0	184	550
Total	25	16	51	0	92	26	743	120	0	889	207	14	367	0	588	112	533	9	0	654	2223
Grand Total	42	42	148	0	232	107	2256	362	0	2725	511	29	879	0	1419	312	1601	19	0	1932	6308
Approach %	18.1	18.1	63.8	0.0		3.9	82.8	13.3	0.0		36.0	2.0	61.9	0.0		16.1	82.9	1.0	0.0		
Total %	0.7	0.7	2.3	0.0	3.7	1.7	35.8	5.7	0.0	43.2	8.1	0.5	13.9	0.0	22.5	4.9	25.4	0.3	0.0	30.6	
Exiting Leg Total					155					2260					716					3177	6308
Cars	41	41	146	0	228	107	2200	343	0	2650	502	29	872	0	1403	307	1577	18	0	1902	6183
% Cars	97.6	97.6	98.6	0.0	98.3	100.0	97.5	94.8	0.0	97.2	98.2	100.0	99.2	0.0	98.9	98.4	98.5	94.7	0.0	98.4	98.0
Exiting Leg Total					154					2225					691					3113	6183
Heavy Vehicles	1	1	2	0	4	0	56	19	0	75	9	0	7	0	16	5	24	1	0	30	125
% Heavy Vehicles	2.4	2.4	1.4	0.0	1.7	0.0	2.5	5.2	0.0	2.8	1.8	0.0	0.8	0.0	1.1	1.6	1.5	5.3	0.0	1.6	2.0
Exiting Leg Total					1					35					25					64	125

Peak Hour Analysis from 03:00 PM to 06:00 PM begins at:

5:00 PM	Plaza Driveway					Highland Avenue					2nd Avenue					Highland Avenue					
	from North					from East					from South					from West					
	Right	Thru	Left	U-Turn	Total	Right	Thru	Left	U-Turn	Total	Right	Thru	Left	U-Turn	Total	Right	Thru	Left	U-Turn	Total	Total
5:00 PM	6	1	19	0	26	10	196	19	0	225	47	5	93	0	145	28	132	1	0	161	557
5:15 PM	7	4	5	0	16	4	184	28	0	216	51	5	107	0	163	32	127	3	0	162	557
5:30 PM	9	8	16	0	33	6	194	34	0	234	60	2	83	0	145	24	121	2	0	147	559
5:45 PM	3	3	11	0	17	6	169	39	0	214	49	2	84	0	135	28	153	3	0	184	550
Total Volume	25	16	51	0	92	26	743	120	0	889	207	14	367	0	588	112	533	9	0	654	2223
% Approach Total	27.2	17.4	55.4	0.0		2.9	83.6	13.5	0.0		35.2	2.4	62.4	0.0		17.1	81.5	1.4	0.0		
PHF	0.694	0.500	0.671	0.000	0.697	0.650	0.948	0.769	0.000	0.950	0.863	0.700	0.857	0.000	0.902	0.875	0.871	0.750	0.000	0.889	0.994
Cars	24	16	50	0	90	26	735	112	0	873	201	14	365	0	580	112	529	9	0	650	2193
Cars %	96.0	100.0	98.0	0.0	97.8	100.0	98.9	93.3	0.0	98.2	97.1	100.0	99.5	0.0	98.6	100.0	99.2	100.0	0.0	99.4	98.7
Heavy Vehicles	1	0	1	0	2	0	8	8	0	16	6	0	2	0	8	0	4	0	0	4	30
Heavy Vehicles %	4.0	0.0	2.0	0.0	2.2	0.0	1.1	6.7	0.0	1.8	2.9	0.0	0.5	0.0	1.4	0.0	0.8	0.0	0.0	0.6	1.3
Cars Enter Leg	24	16	50	0	90	26	735	112	0	873	201	14	365	0	580	112	529	9	0	650	2193
Heavy Enter Leg	1	0	1	0	2	0	8	8	0	16	6	0	2	0	8	0	4	0	0	4	30
Total Entering Leg	25	16	51	0	92	26	743	120	0	889	207	14	367	0	588	112	533	9	0	654	2223
Cars Exiting Leg					49					780					240					1124	2193
Heavy Exiting Leg					0					11					8					11	30
Total Exiting Leg					49					791					248					1135	2223

PDI File #: **196735 HH**
Location: **N: Plaza Driveway S: 2nd Avenue**
Location: **E: Highland Avenue W: Highland Avenue**
City, State: **Needham, MA**
Client: **McMahon Associates/ E. Buck**
Site Code: **Y13327.61**
Count Date: **Wednesday, February 27, 2019**
Start Time: **3:00 PM**
End Time: **6:00 PM**
Class:

Cars-Combined (Motorcycles, Cars, Light Goods)

	Plaza Driveway					Highland Avenue					2nd Avenue					Highland Avenue					
	from North					from East					from South					from West					
	Right	Thru	Left	U-Turn	Total	Right	Thru	Left	U-Turn	Total	Right	Thru	Left	U-Turn	Total	Right	Thru	Left	U-Turn	Total	Total
3:00 PM	5	6	6	0	17	11	165	28	0	204	27	0	58	0	85	28	122	4	0	154	460
3:15 PM	3	3	10	0	16	8	188	28	0	224	20	2	46	0	68	31	118	0	0	149	457
3:30 PM	4	3	15	0	22	17	186	33	0	236	44	4	74	0	122	21	146	1	0	168	548
3:45 PM	3	2	16	0	21	7	198	32	0	237	34	4	43	0	81	25	138	1	0	164	503
Total	15	14	47	0	76	43	737	121	0	901	125	10	221	0	356	105	524	6	0	635	1968
4:00 PM	0	0	11	0	11	12	185	25	0	222	44	4	78	0	126	29	120	0	0	149	508
4:15 PM	0	6	17	0	23	7	171	31	0	209	40	0	70	0	110	20	114	2	0	136	478
4:30 PM	2	4	12	0	18	8	177	26	0	211	43	1	79	0	123	17	135	0	0	152	504
4:45 PM	0	1	9	0	10	11	195	28	0	234	49	0	59	0	108	24	155	1	0	180	532
Total	2	11	49	0	62	38	728	110	0	876	176	5	286	0	467	90	524	3	0	617	2022
5:00 PM	6	1	19	0	26	10	194	17	0	221	45	5	93	0	143	28	130	1	0	159	549
5:15 PM	6	4	5	0	15	4	183	27	0	214	50	5	106	0	161	32	126	3	0	161	551
5:30 PM	9	8	16	0	33	6	191	32	0	229	58	2	82	0	142	24	120	2	0	146	550
5:45 PM	3	3	10	0	16	6	167	36	0	209	48	2	84	0	134	28	153	3	0	184	543
Total	24	16	50	0	90	26	735	112	0	873	201	14	365	0	580	112	529	9	0	650	2193
Grand Total	41	41	146	0	228	107	2200	343	0	2650	502	29	872	0	1403	307	1577	18	0	1902	6183
Approach %	18.0	18.0	64.0	0.0		4.0	83.0	12.9	0.0		35.8	2.1	62.2	0.0		16.1	82.9	0.9	0.0		
Total %	0.7	0.7	2.4	0.0	3.7	1.7	35.6	5.5	0.0	42.9	8.1	0.5	14.1	0.0	22.7	5.0	25.5	0.3	0.0	30.8	
Exiting Leg Total					154					2225					691					3113	6183

Peak Hour Analysis from 03:00 PM to 06:00 PM begins at:

5:00 PM	Plaza Driveway					Highland Avenue					2nd Avenue					Highland Avenue					
	from North					from East					from South					from West					
	Right	Thru	Left	U-Turn	Total	Right	Thru	Left	U-Turn	Total	Right	Thru	Left	U-Turn	Total	Right	Thru	Left	U-Turn	Total	Total
5:00 PM	6	1	19	0	26	10	194	17	0	221	45	5	93	0	143	28	130	1	0	159	549
5:15 PM	6	4	5	0	15	4	183	27	0	214	50	5	106	0	161	32	126	3	0	161	551
5:30 PM	9	8	16	0	33	6	191	32	0	229	58	2	82	0	142	24	120	2	0	146	550
5:45 PM	3	3	10	0	16	6	167	36	0	209	48	2	84	0	134	28	153	3	0	184	543
Total Volume	24	16	50	0	90	26	735	112	0	873	201	14	365	0	580	112	529	9	0	650	2193
% Approach Total	26.7	17.8	55.6	0.0		3.0	84.2	12.8	0.0		34.7	2.4	62.9	0.0		17.2	81.4	1.4	0.0		
PHF	0.667	0.500	0.658	0.000	0.682	0.650	0.947	0.778	0.000	0.953	0.866	0.700	0.861	0.000	0.901	0.875	0.864	0.750	0.000	0.883	0.995
Entering Leg	24	16	50	0	90	26	735	112	0	873	201	14	365	0	580	112	529	9	0	650	2193
Exiting Leg					49					780					240					1124	2193
Total					139					1653					820					1774	4386

PDI File #: **196735 HH**
Location: **N: Plaza Driveway S: 2nd Avenue**
Location: **E: Highland Avenue W: Highland Avenue**
City, State: **Needham, MA**
Client: **McMahon Associates/ E. Buck**
Site Code: **Y13327.61**
Count Date: **Wednesday, February 27, 2019**
Start Time: **3:00 PM**
End Time: **6:00 PM**
Class:

Heavy Vehicles-Combined (Buses, Single-Unit Trucks, Articulated Trucks)

	Plaza Driveway					Highland Avenue					2nd Avenue					Highland Avenue					
	from North					from East					from South					from West					
	Right	Thru	Left	U-Turn	Total	Right	Thru	Left	U-Turn	Total	Right	Thru	Left	U-Turn	Total	Right	Thru	Left	U-Turn	Total	Total
3:00 PM	0	0	0	0	0	0	10	1	0	11	0	0	1	0	1	1	5	0	0	6	18
3:15 PM	0	0	0	0	0	0	9	2	0	11	1	0	2	0	3	3	4	0	0	7	21
3:30 PM	0	0	0	0	0	0	5	0	0	5	0	0	0	0	0	1	4	0	0	5	10
3:45 PM	0	0	1	0	1	0	6	0	0	6	1	0	0	0	1	0	2	1	0	3	11
Total	0	0	1	0	1	0	30	3	0	33	2	0	3	0	5	5	15	1	0	21	60
4:00 PM	0	1	0	0	1	0	7	1	0	8	0	0	1	0	1	0	0	0	0	0	10
4:15 PM	0	0	0	0	0	0	4	3	0	7	0	0	0	0	0	0	3	0	0	3	10
4:30 PM	0	0	0	0	0	0	4	1	0	5	1	0	1	0	2	0	0	0	0	0	7
4:45 PM	0	0	0	0	0	0	3	3	0	6	0	0	0	0	0	0	2	0	0	2	8
Total	0	1	0	0	1	0	18	8	0	26	1	0	2	0	3	0	5	0	0	5	35
5:00 PM	0	0	0	0	0	0	2	2	0	4	2	0	0	0	2	0	2	0	0	2	8
5:15 PM	1	0	0	0	1	0	1	1	0	2	1	0	1	0	2	0	1	0	0	1	6
5:30 PM	0	0	0	0	0	0	3	2	0	5	2	0	1	0	3	0	1	0	0	1	9
5:45 PM	0	0	1	0	1	0	2	3	0	5	1	0	0	0	1	0	0	0	0	0	7
Total	1	0	1	0	2	0	8	8	0	16	6	0	2	0	8	0	4	0	0	4	30
Grand Total	1	1	2	0	4	0	56	19	0	75	9	0	7	0	16	5	24	1	0	30	125
Approach %	25.0	25.0	50.0	0.0		0.0	74.7	25.3	0.0		56.3	0.0	43.8	0.0		16.7	80.0	3.3	0.0		
Total %	0.8	0.8	1.6	0.0	3.2	0.0	44.8	15.2	0.0	60.0	7.2	0.0	5.6	0.0	12.8	4.0	19.2	0.8	0.0	24.0	
Exiting Leg Total					1					35					25					64	125
Buses	0	0	1	0	1	0	7	9	0	16	9	0	2	0	11	3	5	1	0	9	37
% Buses	0.0	0.0	50.0	0.0	25.0	0.0	12.5	47.4	0.0	21.3	100.0	0.0	28.6	0.0	68.8	60.0	20.8	100.0	0.0	30.0	29.6
Exiting Leg Total					1					15					12					9	37
Single-Unit Trucks	1	1	1	0	3	0	42	6	0	48	0	0	1	0	1	2	13	0	0	15	67
% Single-Unit	100.0	100.0	50.0	0.0	75.0	0.0	75.0	31.6	0.0	64.0	0.0	0.0	14.3	0.0	6.3	40.0	54.2	0.0	0.0	50.0	53.6
Exiting Leg Total					0					14					9					44	67
Articulated Trucks	0	0	0	0	0	0	7	4	0	11	0	0	4	0	4	0	6	0	0	6	21
% Articulated	0.0	0.0	0.0	0.0	0.0	0.0	12.5	21.1	0.0	14.7	0.0	0.0	57.1	0.0	25.0	0.0	25.0	0.0	0.0	20.0	16.8
Exiting Leg Total					0					6					4					11	21

Peak Hour Analysis from 03:00 PM to 06:00 PM begins at:

3:00 PM	Plaza Driveway					Highland Avenue					2nd Avenue					Highland Avenue					
	from North					from East					from South					from West					
	Right	Thru	Left	U-Turn	Total	Right	Thru	Left	U-Turn	Total	Right	Thru	Left	U-Turn	Total	Right	Thru	Left	U-Turn	Total	Total
3:00 PM	0	0	0	0	0	0	10	1	0	11	0	0	1	0	1	1	5	0	0	6	18
3:15 PM	0	0	0	0	0	0	9	2	0	11	1	0	2	0	3	3	4	0	0	7	21
3:30 PM	0	0	0	0	0	0	5	0	0	5	0	0	0	0	0	1	4	0	0	5	10
3:45 PM	0	0	1	0	1	0	6	0	0	6	1	0	0	0	1	0	2	1	0	3	11
Total Volume	0	0	1	0	1	0	30	3	0	33	2	0	3	0	5	5	15	1	0	21	60
% Approach Total	0.0	0.0	100.0	0.0		0.0	90.9	9.1	0.0		40.0	0.0	60.0	0.0		23.8	71.4	4.8	0.0		
PHF	0.000	0.000	0.250	0.000	0.250	0.000	0.750	0.375	0.000	0.750	0.500	0.000	0.375	0.000	0.417	0.417	0.750	0.250	0.000	0.750	0.714
Buses	0	0	1	0	1	0	4	1	0	5	2	0	2	0	4	3	3	1	0	7	17
Buses %	0.0	0.0	100.0	0.0	100.0	0.0	13.3	33.3	0.0	15.2	100.0	0.0	66.7	0.0	80.0	60.0	20.0	100.0	0.0	33.3	28.3
Single-Unit Trucks	0	0	0	0	0	0	22	1	0	23	0	0	0	0	0	2	8	0	0	10	33
Single-Unit %	0.0	0.0	0.0	0.0	0.0	0.0	73.3	33.3	0.0	69.7	0.0	0.0	0.0	0.0	0.0	40.0	53.3	0.0	0.0	47.6	55.0
Articulated Trucks	0	0	0	0	0	0	4	1	0	5	0	0	1	0	1	0	4	0	0	4	10
Articulated %	0.0	0.0	0.0	0.0	0.0	0.0	13.3	33.3	0.0	15.2	0.0	0.0	33.3	0.0	20.0	0.0	26.7	0.0	0.0	19.0	16.7
Buses	0	0	1	0	1	0	4	1	0	5	2	0	2	0	4	3	3	1	0	7	17
Single-Unit Trucks	0	0	0	0	0	0	22	1	0	23	0	0	0	0	0	2	8	0	0	10	33
Articulated Trucks	0	0	0	0	0	0	4	1	0	5	0	0	1	0	1	0	4	0	0	4	10
Total Entering Leg	0	0	1	0	1	0	30	3	0	33	2	0	3	0	5	5	15	1	0	21	60
Buses					1					6					4					6	17
Single-Unit Trucks					0					8					3					22	33
Articulated Trucks					0					4					1					5	10
Total Exiting Leg					1					18					8					33	60

PDI File #: **196735 HH**
Location: **N: Plaza Driveway S: 2nd Avenue**
Location: **E: Highland Avenue W: Highland Avenue**
City, State: **Needham, MA**
Client: **McMahon Associates/ E. Buck**
Site Code: **Y13327.61**
Count Date: **Wednesday, February 27, 2019**
Start Time: **3:00 PM**
End Time: **6:00 PM**
Class:

Cars

	Plaza Driveway					Highland Avenue					2nd Avenue					Highland Avenue					
	from North					from East					from South					from West					
	Right	Thru	Left	U-Turn	Total	Right	Thru	Left	U-Turn	Total	Right	Thru	Left	U-Turn	Total	Right	Thru	Left	U-Turn	Total	Total
3:00 PM	5	5	5	0	15	10	146	27	0	183	26	0	52	0	78	27	119	4	0	150	426
3:15 PM	3	3	10	0	16	6	164	28	0	198	19	2	41	0	62	29	110	0	0	139	415
3:30 PM	4	3	14	0	21	15	171	32	0	218	42	4	64	0	110	20	142	1	0	163	512
3:45 PM	3	2	16	0	21	7	177	32	0	216	33	3	40	0	76	24	129	1	0	154	467
Total	15	13	45	0	73	38	658	119	0	815	120	9	197	0	326	100	500	6	0	606	1820
4:00 PM	0	0	11	0	11	12	164	25	0	201	44	4	74	0	122	29	117	0	0	146	480
4:15 PM	0	5	17	0	22	7	158	30	0	195	36	0	68	0	104	20	108	2	0	130	451
4:30 PM	2	4	12	0	18	8	164	25	0	197	43	1	74	0	118	15	127	0	0	142	475
4:45 PM	0	1	9	0	10	11	186	27	0	224	47	0	55	0	102	24	139	1	0	164	500
Total	2	10	49	0	61	38	672	107	0	817	170	5	271	0	446	88	491	3	0	582	1906
5:00 PM	6	1	18	0	25	10	184	17	0	211	45	5	91	0	141	28	122	1	0	151	528
5:15 PM	6	4	5	0	15	4	176	27	0	207	49	5	103	0	157	30	123	3	0	156	535
5:30 PM	9	8	15	0	32	6	185	32	0	223	58	2	79	0	139	24	114	2	0	140	534
5:45 PM	3	3	8	0	14	6	162	34	0	202	48	2	83	0	133	28	152	3	0	183	532
Total	24	16	46	0	86	26	707	110	0	843	200	14	356	0	570	110	511	9	0	630	2129
Grand Total	41	39	140	0	220	102	2037	336	0	2475	490	28	824	0	1342	298	1502	18	0	1818	5855
Approach %	18.6	17.7	63.6	0.0		4.1	82.3	13.6	0.0		36.5	2.1	61.4	0.0		16.4	82.6	1.0	0.0		
Total %	0.7	0.7	2.4	0.0	3.8	1.7	34.8	5.7	0.0	42.3	8.4	0.5	14.1	0.0	22.9	5.1	25.7	0.3	0.0	31.1	
Exiting Leg Total					148					2132					673					2902	5855

Peak Hour Analysis from 03:00 PM to 06:00 PM begins at:

5:00 PM	Plaza Driveway					Highland Avenue					2nd Avenue					Highland Avenue					
	from North					from East					from South					from West					
	Right	Thru	Left	U-Turn	Total	Right	Thru	Left	U-Turn	Total	Right	Thru	Left	U-Turn	Total	Right	Thru	Left	U-Turn	Total	Total
5:00 PM	6	1	18	0	25	10	184	17	0	211	45	5	91	0	141	28	122	1	0	151	528
5:15 PM	6	4	5	0	15	4	176	27	0	207	49	5	103	0	157	30	123	3	0	156	535
5:30 PM	9	8	15	0	32	6	185	32	0	223	58	2	79	0	139	24	114	2	0	140	534
5:45 PM	3	3	8	0	14	6	162	34	0	202	48	2	83	0	133	28	152	3	0	183	532
Total Volume	24	16	46	0	86	26	707	110	0	843	200	14	356	0	570	110	511	9	0	630	2129
% Approach Total	27.9	18.6	53.5	0.0		3.1	83.9	13.0	0.0		35.1	2.5	62.5	0.0		17.5	81.1	1.4	0.0		
PHF	0.667	0.500	0.639	0.000	0.672	0.650	0.955	0.809	0.000	0.945	0.862	0.700	0.864	0.000	0.908	0.917	0.840	0.750	0.000	0.861	0.995
Entering Leg	24	16	46	0	86	26	707	110	0	843	200	14	356	0	570	110	511	9	0	630	2129
Exiting Leg					49					757					236					1087	2129
Total					135					1600					806					1717	4258

PDI File #: **196735 HH**
Location: **N: Plaza Driveway S: 2nd Avenue**
Location: **E: Highland Avenue W: Highland Avenue**
City, State: **Needham, MA**
Client: **McMahon Associates/ E. Buck**
Site Code: **Y13327.61**
Count Date: **Wednesday, February 27, 2019**
Start Time: **3:00 PM**
End Time: **6:00 PM**
Class:

Light Goods Vehicle

	Plaza Driveway					Highland Avenue					2nd Avenue					Highland Avenue					
	from North					from East					from South					from West					
	Right	Thru	Left	U-Turn	Total	Right	Thru	Left	U-Turn	Total	Right	Thru	Left	U-Turn	Total	Right	Thru	Left	U-Turn	Total	Total
3:00 PM	0	1	1	0	2	1	19	1	0	21	1	0	6	0	7	1	3	0	0	4	34
3:15 PM	0	0	0	0	0	2	24	0	0	26	1	0	5	0	6	2	8	0	0	10	42
3:30 PM	0	0	1	0	1	2	15	1	0	18	2	0	10	0	12	1	4	0	0	5	36
3:45 PM	0	0	0	0	0	0	21	0	0	21	1	1	3	0	5	1	9	0	0	10	36
Total	0	1	2	0	3	5	79	2	0	86	5	1	24	0	30	5	24	0	0	29	148
4:00 PM	0	0	0	0	0	0	21	0	0	21	0	0	4	0	4	0	3	0	0	3	28
4:15 PM	0	1	0	0	1	0	13	1	0	14	4	0	2	0	6	0	6	0	0	6	27
4:30 PM	0	0	0	0	0	0	13	1	0	14	0	0	5	0	5	2	8	0	0	10	29
4:45 PM	0	0	0	0	0	0	9	1	0	10	2	0	4	0	6	0	16	0	0	16	32
Total	0	1	0	0	1	0	56	3	0	59	6	0	15	0	21	2	33	0	0	35	116
5:00 PM	0	0	1	0	1	0	10	0	0	10	0	0	2	0	2	0	8	0	0	8	21
5:15 PM	0	0	0	0	0	0	7	0	0	7	1	0	3	0	4	2	3	0	0	5	16
5:30 PM	0	0	1	0	1	0	6	0	0	6	0	0	3	0	3	0	6	0	0	6	16
5:45 PM	0	0	1	0	1	0	5	2	0	7	0	0	1	0	1	0	1	0	0	1	10
Total	0	0	3	0	3	0	28	2	0	30	1	0	9	0	10	2	18	0	0	20	63
Grand Total	0	2	5	0	7	5	163	7	0	175	12	1	48	0	61	9	75	0	0	84	327
Approach %	0.0	28.6	71.4	0.0		2.9	93.1	4.0	0.0		19.7	1.6	78.7	0.0		10.7	89.3	0.0	0.0		
Total %	0.0	0.6	1.5	0.0	2.1	1.5	49.8	2.1	0.0	53.5	3.7	0.3	14.7	0.0	18.7	2.8	22.9	0.0	0.0	25.7	
Exiting Leg Total					6					92					18					211	327

Peak Hour Analysis from 03:00 PM to 06:00 PM begins at:

3:00 PM	Plaza Driveway					Highland Avenue					2nd Avenue					Highland Avenue					
	from North					from East					from South					from West					
	Right	Thru	Left	U-Turn	Total	Right	Thru	Left	U-Turn	Total	Right	Thru	Left	U-Turn	Total	Right	Thru	Left	U-Turn	Total	Total
3:00 PM	0	1	1	0	2	1	19	1	0	21	1	0	6	0	7	1	3	0	0	4	34
3:15 PM	0	0	0	0	0	2	24	0	0	26	1	0	5	0	6	2	8	0	0	10	42
3:30 PM	0	0	1	0	1	2	15	1	0	18	2	0	10	0	12	1	4	0	0	5	36
3:45 PM	0	0	0	0	0	0	21	0	0	21	1	1	3	0	5	1	9	0	0	10	36
Total Volume	0	1	2	0	3	5	79	2	0	86	5	1	24	0	30	5	24	0	0	29	148
% Approach Total	0.0	33.3	66.7	0.0		5.8	91.9	2.3	0.0		16.7	3.3	80.0	0.0		17.2	82.8	0.0	0.0		
PHF	0.000	0.250	0.500	0.000	0.375	0.625	0.823	0.500	0.000	0.827	0.625	0.250	0.600	0.000	0.625	0.625	0.667	0.000	0.000	0.725	0.881
Entering Leg	0	1	2	0	3	5	79	2	0	86	5	1	24	0	30	5	24	0	0	29	148
Exiting Leg					6					31					8					103	148
Total					9					117					38					132	296

PDI File #: **196735 HH**
Location: **N: Plaza Driveway S: 2nd Avenue**
Location: **E: Highland Avenue W: Highland Avenue**
City, State: **Needham, MA**
Client: **McMahon Associates/ E. Buck**
Site Code: **Y13327.61**
Count Date: **Wednesday, February 27, 2019**
Start Time: **3:00 PM**
End Time: **6:00 PM**
Class:

Buses

	Plaza Driveway					Highland Avenue					2nd Avenue					Highland Avenue					
	from North					from East					from South					from West					
	Right	Thru	Left	U-Turn	Total	Right	Thru	Left	U-Turn	Total	Right	Thru	Left	U-Turn	Total	Right	Thru	Left	U-Turn	Total	Total
3:00 PM	0	0	0	0	0	0	2	0	0	2	0	0	0	0	0	0	0	0	0	0	2
3:15 PM	0	0	0	0	0	0	2	1	0	3	1	0	2	0	3	3	1	0	0	4	10
3:30 PM	0	0	0	0	0	0	0	0	0	0	0	0	0	0	0	0	2	0	0	2	2
3:45 PM	0	0	1	0	1	0	0	0	0	0	1	0	0	0	1	0	0	1	0	1	3
Total	0	0	1	0	1	0	4	1	0	5	2	0	2	0	4	3	3	1	0	7	17
4:00 PM	0	0	0	0	0	0	2	1	0	3	0	0	0	0	0	0	0	0	0	0	3
4:15 PM	0	0	0	0	0	0	0	1	0	1	0	0	0	0	0	0	1	0	0	1	2
4:30 PM	0	0	0	0	0	0	1	0	0	1	1	0	0	0	1	0	0	0	0	0	2
4:45 PM	0	0	0	0	0	0	0	2	0	2	0	0	0	0	0	0	0	0	0	0	2
Total	0	0	0	0	0	0	3	4	0	7	1	0	0	0	1	0	1	0	0	1	9
5:00 PM	0	0	0	0	0	0	0	0	0	0	2	0	0	0	2	0	1	0	0	1	3
5:15 PM	0	0	0	0	0	0	0	1	0	1	1	0	0	0	1	0	0	0	0	0	2
5:30 PM	0	0	0	0	0	0	0	0	0	0	2	0	0	0	2	0	0	0	0	0	2
5:45 PM	0	0	0	0	0	0	0	3	0	3	1	0	0	0	1	0	0	0	0	0	4
Total	0	0	0	0	0	0	0	4	0	4	6	0	0	0	6	0	1	0	0	1	11
Grand Total	0	0	1	0	1	0	7	9	0	16	9	0	2	0	11	3	5	1	0	9	37
Approach %	0.0	0.0	100.0	0.0		0.0	43.8	56.3	0.0		81.8	0.0	18.2	0.0		33.3	55.6	11.1	0.0		
Total %	0.0	0.0	2.7	0.0	2.7	0.0	18.9	24.3	0.0	43.2	24.3	0.0	5.4	0.0	29.7	8.1	13.5	2.7	0.0	24.3	
Exiting Leg Total					1					15					12					9	37

Peak Hour Analysis from 03:00 PM to 06:00 PM begins at:

3:15 PM	Plaza Driveway					Highland Avenue					2nd Avenue					Highland Avenue					
	from North					from East					from South					from West					
	Right	Thru	Left	U-Turn	Total	Right	Thru	Left	U-Turn	Total	Right	Thru	Left	U-Turn	Total	Right	Thru	Left	U-Turn	Total	Total
3:15 PM	0	0	0	0	0	0	2	1	0	3	1	0	2	0	3	3	1	0	0	4	10
3:30 PM	0	0	0	0	0	0	0	0	0	0	0	0	0	0	0	0	2	0	0	2	2
3:45 PM	0	0	1	0	1	0	0	0	0	0	1	0	0	0	1	0	0	1	0	1	3
4:00 PM	0	0	0	0	0	0	2	1	0	3	0	0	0	0	0	0	0	0	0	0	3
Total Volume	0	0	1	0	1	0	4	2	0	6	2	0	2	0	4	3	3	1	0	7	18
% Approach Total	0.0	0.0	100.0	0.0		0.0	66.7	33.3	0.0		50.0	0.0	50.0	0.0		42.9	42.9	14.3	0.0		
PHF	0.000	0.000	0.250	0.000	0.250	0.000	0.500	0.500	0.000	0.500	0.500	0.000	0.250	0.000	0.333	0.250	0.375	0.250	0.000	0.438	0.450
Entering Leg	0	0	1	0	1	0	4	2	0	6	2	0	2	0	4	3	3	1	0	7	18
Exiting Leg					1					6					5					6	18
Total					2					12					9					13	36

PDI File #: **196735 HH**
Location: **N: Plaza Driveway S: 2nd Avenue**
Location: **E: Highland Avenue W: Highland Avenue**
City, State: **Needham, MA**
Client: **McMahon Associates/ E. Buck**
Site Code: **Y13327.61**
Count Date: **Wednesday, February 27, 2019**
Start Time: **3:00 PM**
End Time: **6:00 PM**
Class:

Single-Unit Trucks

	Plaza Driveway					Highland Avenue					2nd Avenue					Highland Avenue					
	from North					from East					from South					from West					
	Right	Thru	Left	U-Turn	Total	Right	Thru	Left	U-Turn	Total	Right	Thru	Left	U-Turn	Total	Right	Thru	Left	U-Turn	Total	Total
3:00 PM	0	0	0	0	0	0	8	0	0	8	0	0	0	0	0	1	2	0	0	3	11
3:15 PM	0	0	0	0	0	0	6	1	0	7	0	0	0	0	0	0	2	0	0	2	9
3:30 PM	0	0	0	0	0	0	4	0	0	4	0	0	0	0	0	1	2	0	0	3	7
3:45 PM	0	0	0	0	0	0	4	0	0	4	0	0	0	0	0	0	2	0	0	2	6
Total	0	0	0	0	0	0	22	1	0	23	0	0	0	0	0	2	8	0	0	10	33
4:00 PM	0	1	0	0	1	0	3	0	0	3	0	0	0	0	0	0	0	0	0	0	4
4:15 PM	0	0	0	0	0	0	3	2	0	5	0	0	0	0	0	0	2	0	0	2	7
4:30 PM	0	0	0	0	0	0	3	1	0	4	0	0	1	0	1	0	0	0	0	0	5
4:45 PM	0	0	0	0	0	0	3	0	0	3	0	0	0	0	0	0	2	0	0	2	5
Total	0	1	0	0	1	0	12	3	0	15	0	0	1	0	1	0	4	0	0	4	21
5:00 PM	0	0	0	0	0	0	2	2	0	4	0	0	0	0	0	0	0	0	0	0	4
5:15 PM	1	0	0	0	1	0	1	0	0	1	0	0	0	0	0	0	1	0	0	1	3
5:30 PM	0	0	0	0	0	0	3	0	0	3	0	0	0	0	0	0	0	0	0	0	3
5:45 PM	0	0	1	0	1	0	2	0	0	2	0	0	0	0	0	0	0	0	0	0	3
Total	1	0	1	0	2	0	8	2	0	10	0	0	0	0	0	0	1	0	0	1	13
Grand Total	1	1	1	0	3	0	42	6	0	48	0	0	1	0	1	2	13	0	0	15	67
Approach %	33.3	33.3	33.3	0.0		0.0	87.5	12.5	0.0		0.0	0.0	100.0	0.0		13.3	86.7	0.0	0.0		
Total %	1.5	1.5	1.5	0.0	4.5	0.0	62.7	9.0	0.0	71.6	0.0	0.0	1.5	0.0	1.5	3.0	19.4	0.0	0.0	22.4	
Exiting Leg Total					0					14					9					44	67

Peak Hour Analysis from 03:00 PM to 06:00 PM begins at:

3:00 PM	Plaza Driveway					Highland Avenue					2nd Avenue					Highland Avenue					
	from North					from East					from South					from West					
	Right	Thru	Left	U-Turn	Total	Right	Thru	Left	U-Turn	Total	Right	Thru	Left	U-Turn	Total	Right	Thru	Left	U-Turn	Total	Total
3:00 PM	0	0	0	0	0	0	8	0	0	8	0	0	0	0	0	1	2	0	0	3	11
3:15 PM	0	0	0	0	0	0	6	1	0	7	0	0	0	0	0	0	2	0	0	2	9
3:30 PM	0	0	0	0	0	0	4	0	0	4	0	0	0	0	0	1	2	0	0	3	7
3:45 PM	0	0	0	0	0	0	4	0	0	4	0	0	0	0	0	0	2	0	0	2	6
Total Volume	0	0	0	0	0	0	22	1	0	23	0	0	0	0	0	2	8	0	0	10	33
% Approach Total	0.0	0.0	0.0	0.0		0.0	95.7	4.3	0.0		0.0	0.0	0.0	0.0		20.0	80.0	0.0	0.0		
PHF	0.000	0.000	0.000	0.000	0.000	0.000	0.688	0.250	0.000	0.719	0.000	0.000	0.000	0.000	0.000	0.500	1.000	0.000	0.000	0.833	0.750
Entering Leg	0	0	0	0	0	0	22	1	0	23	0	0	0	0	0	2	8	0	0	10	33
Exiting Leg					0					8					3					22	33
Total					0					31					3					32	66

PDI File #: **196735 HH**
Location: **N: Plaza Driveway S: 2nd Avenue**
Location: **E: Highland Avenue W: Highland Avenue**
City, State: **Needham, MA**
Client: **McMahon Associates/ E. Buck**
Site Code: **Y13327.61**
Count Date: **Wednesday, February 27, 2019**
Start Time: **3:00 PM**
End Time: **6:00 PM**
Class:

Articulated Trucks

	Plaza Driveway					Highland Avenue					2nd Avenue					Highland Avenue					
	from North					from East					from South					from West					
	Right	Thru	Left	U-Turn	Total	Right	Thru	Left	U-Turn	Total	Right	Thru	Left	U-Turn	Total	Right	Thru	Left	U-Turn	Total	Total
3:00 PM	0	0	0	0	0	0	0	1	0	1	0	0	1	0	1	0	3	0	0	3	5
3:15 PM	0	0	0	0	0	0	1	0	0	1	0	0	0	0	0	0	1	0	0	1	2
3:30 PM	0	0	0	0	0	0	1	0	0	1	0	0	0	0	0	0	0	0	0	0	1
3:45 PM	0	0	0	0	0	0	2	0	0	2	0	0	0	0	0	0	0	0	0	0	2
Total	0	0	0	0	0	0	4	1	0	5	0	0	1	0	1	0	4	0	0	4	10
4:00 PM	0	0	0	0	0	0	2	0	0	2	0	0	1	0	1	0	0	0	0	0	3
4:15 PM	0	0	0	0	0	0	1	0	0	1	0	0	0	0	0	0	0	0	0	0	1
4:30 PM	0	0	0	0	0	0	0	0	0	0	0	0	0	0	0	0	0	0	0	0	0
4:45 PM	0	0	0	0	0	0	0	1	0	1	0	0	0	0	0	0	0	0	0	0	1
Total	0	0	0	0	0	0	3	1	0	4	0	0	1	0	1	0	0	0	0	0	5
5:00 PM	0	0	0	0	0	0	0	0	0	0	0	0	0	0	0	0	1	0	0	1	1
5:15 PM	0	0	0	0	0	0	0	0	0	0	0	0	1	0	1	0	0	0	0	0	1
5:30 PM	0	0	0	0	0	0	0	2	0	2	0	0	1	0	1	0	1	0	0	1	4
5:45 PM	0	0	0	0	0	0	0	0	0	0	0	0	0	0	0	0	0	0	0	0	0
Total	0	0	0	0	0	0	0	2	0	2	0	0	2	0	2	0	2	0	0	2	6
Grand Total	0	0	0	0	0	0	7	4	0	11	0	0	4	0	4	0	6	0	0	6	21
Approach %	0.0	0.0	0.0	0.0		0.0	63.6	36.4	0.0		0.0	0.0	100.0	0.0		0.0	100.0	0.0	0.0		
Total %	0.0	0.0	0.0	0.0	0.0	0.0	33.3	19.0	0.0	52.4	0.0	0.0	19.0	0.0	19.0	0.0	28.6	0.0	0.0	28.6	
Exiting Leg Total					0					6					4					11	21

Peak Hour Analysis from 03:00 PM to 06:00 PM begins at:

3:00 PM	Plaza Driveway					Highland Avenue					2nd Avenue					Highland Avenue					
	from North					from East					from South					from West					
	Right	Thru	Left	U-Turn	Total	Right	Thru	Left	U-Turn	Total	Right	Thru	Left	U-Turn	Total	Right	Thru	Left	U-Turn	Total	Total
3:00 PM	0	0	0	0	0	0	0	1	0	1	0	0	1	0	1	0	3	0	0	3	5
3:15 PM	0	0	0	0	0	0	1	0	0	1	0	0	0	0	0	0	1	0	0	1	2
3:30 PM	0	0	0	0	0	0	1	0	0	1	0	0	0	0	0	0	0	0	0	0	1
3:45 PM	0	0	0	0	0	0	2	0	0	2	0	0	0	0	0	0	0	0	0	0	2
Total Volume	0	0	0	0	0	0	4	1	0	5	0	0	1	0	1	0	4	0	0	4	10
% Approach Total	0.0	0.0	0.0	0.0		0.0	80.0	20.0	0.0		0.0	0.0	100.0	0.0		0.0	100.0	0.0	0.0		
PHF	0.000	0.000	0.000	0.000	0.000	0.000	0.500	0.250	0.000	0.625	0.000	0.000	0.250	0.000	0.250	0.000	0.333	0.000	0.000	0.333	0.500
Entering Leg	0	0	0	0	0	0	4	1	0	5	0	0	1	0	1	0	4	0	0	4	10
Exiting Leg					0					4					1					5	10
Total					0					9					2					9	20

PDI File #: **196735 HH**
Location: **N: Plaza Driveway S: 2nd Avenue**
Location: **E: Highland Avenue W: Highland Avenue**
City, State: **Needham, MA**
Client: **McMahon Associates/ E. Buck**
Site Code: **Y13327.61**
Count Date: **Wednesday, February 27, 2019**
Start Time: **3:00 PM**
End Time: **6:00 PM**
Class:

Bicycles (on Roadway and Crosswalks)

	Plaza Driveway							Highland Avenue							2nd Avenue							Highland Avenue							
	from North							from East							from South							from West							
	Right	Thru	Left	U-Turn	CW-EB	CW-WB	Total	Right	Thru	Left	U-Turn	CW-SB	CW-NB	Total	Right	Thru	Left	U-Turn	CW-WB	CW-EB	Total	Right	Thru	Left	U-Turn	CW-NB	CW-SB	Total	Total
3:00 PM	0	0	0	0	0	0	0	0	0	0	0	0	0	0	0	0	0	0	0	0	0	0	0	0	0	0	0	0	0
3:15 PM	0	0	0	0	0	0	0	0	0	0	0	0	0	0	0	0	0	0	0	0	0	0	0	0	0	0	0	0	0
3:30 PM	0	0	0	0	0	0	0	0	0	0	0	0	0	0	0	0	0	0	0	0	0	0	0	0	0	0	0	0	0
3:45 PM	0	0	0	0	0	0	0	0	0	0	0	0	0	0	0	0	0	0	0	0	0	0	0	0	0	0	0	0	0
Total	0	0	0	0	0	0	0	0	0	0	0	0	0	0	0	0	0	0	0	0	0	0	0	0	0	0	0	0	0
4:00 PM	0	0	0	0	0	0	0	0	0	0	0	0	0	0	0	0	0	0	0	0	0	0	0	0	0	0	0	0	0
4:15 PM	0	0	0	0	0	0	0	0	0	0	0	0	0	0	0	0	0	0	0	0	0	0	0	0	0	0	0	0	0
4:30 PM	0	0	0	0	0	0	0	0	0	0	0	0	0	0	0	0	0	0	0	0	0	0	0	0	0	0	0	0	0
4:45 PM	0	0	0	0	0	0	0	0	0	0	0	0	0	0	0	0	0	0	0	0	0	0	0	0	0	0	0	0	0
Total	0	0	0	0	0	0	0	0	0	0	0	0	0	0	0	0	0	0	0	0	0	0	0	0	0	0	0	0	0
5:00 PM	0	0	0	0	0	0	0	0	0	0	0	0	0	0	0	0	0	0	0	0	0	0	0	0	0	0	0	0	0
5:15 PM	0	0	0	0	0	0	0	0	0	0	0	0	0	0	0	0	0	0	0	0	0	0	0	0	0	0	0	0	0
5:30 PM	0	0	0	0	0	0	0	0	0	0	0	0	0	0	0	0	0	0	0	0	0	0	0	0	0	0	0	0	0
5:45 PM	0	0	0	0	0	0	0	0	0	0	0	0	0	0	0	0	0	0	0	0	0	0	0	0	0	0	0	0	0
Total	0	0	0	0	0	0	0	0	0	0	0	0	0	0	0	0	0	0	0	0	0	0	0	0	0	0	0	0	0
Grand Total	0	0	0	0	0	0	0	0	0	0	0	0	0	0	0	0	0	0	0	0	0	0	0	0	0	0	0	0	0
Approach %	0.0	0.0	0.0	0.0	0.0	0.0		0.0	0.0	0.0	0.0	0.0	0.0		0.0	0.0	0.0	0.0	0.0	0.0		0.0	0.0	0.0	0.0	0.0	0.0		
Total %	0.0	0.0	0.0	0.0	0.0	0.0	0.0	0.0	0.0	0.0	0.0	0.0	0.0	0.0	0.0	0.0	0.0	0.0	0.0	0.0	0.0	0.0	0.0	0.0	0.0	0.0	0.0	0.0	
Exiting Leg Total							0							0							0							0	0

Peak Hour Analysis from 03:00 PM to 06:00 PM begins at:

3:00 PM	Plaza Driveway							Highland Avenue							2nd Avenue							Highland Avenue							
	from North							from East							from South							from West							
	Right	Thru	Left	U-Turn	CW-EB	CW-WB	Total	Right	Thru	Left	U-Turn	CW-SB	CW-NB	Total	Right	Thru	Left	U-Turn	CW-WB	CW-EB	Total	Right	Thru	Left	U-Turn	CW-NB	CW-SB	Total	Total
3:00 PM	0	0	0	0	0	0	0	0	0	0	0	0	0	0	0	0	0	0	0	0	0	0	0	0	0	0	0	0	0
3:15 PM	0	0	0	0	0	0	0	0	0	0	0	0	0	0	0	0	0	0	0	0	0	0	0	0	0	0	0	0	0
3:30 PM	0	0	0	0	0	0	0	0	0	0	0	0	0	0	0	0	0	0	0	0	0	0	0	0	0	0	0	0	0
3:45 PM	0	0	0	0	0	0	0	0	0	0	0	0	0	0	0	0	0	0	0	0	0	0	0	0	0	0	0	0	0
Total Volume	0	0	0	0	0	0	0	0	0	0	0	0	0	0	0	0	0	0	0	0	0	0	0	0	0	0	0	0	0
% Approach Total	0.0	0.0	0.0	0.0	0.0	0.0		0.0	0.0	0.0	0.0	0.0	0.0		0.0	0.0	0.0	0.0	0.0	0.0		0.0	0.0	0.0	0.0	0.0	0.0		
PHF	0.000	0.000	0.000	0.000	0.000	0.000	0.000	0.000	0.000	0.000	0.000	0.000	0.000	0.000	0.000	0.000	0.000	0.000	0.000	0.000	0.000	0.000	0.000	0.000	0.000	0.000	0.000	0.000	0.000
Entering Leg	0	0	0	0	0	0	0	0	0	0	0	0	0	0	0	0	0	0	0	0	0	0	0	0	0	0	0	0	0
Exiting Leg							0							0							0							0	0
Total							0							0							0							0	0

PDI File #: **196735 HH**
Location: **N: Plaza Driveway S: 2nd Avenue**
Location: **E: Highland Avenue W: Highland Avenue**
City, State: **Needham, MA**
Client: **McMahon Associates/ E. Buck**
Site Code: **Y13327.61**
Count Date: **Wednesday, February 27, 2019**
Start Time: **3:00 PM**
End Time: **6:00 PM**
Class:

Pedestrians

	Plaza Driveway							Highland Avenue							2nd Avenue							Highland Avenue							
	from North							from East							from South							from West							
	Right	Thru	Left	U-Turn	CW-EB	CW-WB	Total	Right	Thru	Left	U-Turn	CW-SB	CW-NB	Total	Right	Thru	Left	U-Turn	CW-WB	CW-EB	Total	Right	Thru	Left	U-Turn	CW-NB	CW-SB	Total	Total
3:00 PM	0	0	0	0	0	0	0	0	0	0	0	1	2	3	0	0	0	0	0	0	0	0	0	0	0	0	0	0	3
3:15 PM	0	0	0	0	0	1	1	0	0	0	0	0	0	0	0	0	0	0	1	1	2	0	0	0	0	0	0	0	3
3:30 PM	0	0	0	0	0	0	0	0	0	0	0	0	0	0	0	0	0	0	0	0	0	0	0	0	0	0	0	0	0
3:45 PM	0	0	0	0	1	1	2	0	0	0	0	0	1	1	0	0	0	0	0	0	0	0	0	0	0	0	0	0	3
Total	0	0	0	0	1	2	3	0	0	0	0	1	3	4	0	0	0	0	1	1	2	0	0	0	0	0	0	0	9
4:00 PM	0	0	0	0	0	0	0	0	0	0	0	0	0	0	0	0	0	0	0	0	0	0	0	0	0	0	0	0	0
4:15 PM	0	0	0	0	0	0	0	0	0	0	0	0	0	0	0	0	0	0	0	0	0	0	0	0	0	0	0	0	0
4:30 PM	0	0	0	0	1	1	2	0	0	0	0	0	0	0	0	0	0	0	0	1	1	0	0	0	0	0	0	0	3
4:45 PM	0	0	0	0	0	0	0	0	0	0	0	0	0	0	0	0	0	0	0	0	0	0	0	0	0	0	0	0	0
Total	0	0	0	0	1	1	2	0	0	0	0	0	0	0	0	0	0	0	0	1	1	0	0	0	0	0	0	0	3
5:00 PM	0	0	0	0	0	0	0	0	0	0	0	0	0	0	0	0	0	0	0	0	0	0	0	0	0	0	0	0	0
5:15 PM	0	0	0	0	1	1	2	0	0	0	0	0	0	0	0	0	0	0	0	0	0	0	0	0	0	0	0	0	2
5:30 PM	0	0	0	0	2	0	2	0	0	0	0	0	0	0	0	0	0	0	0	0	0	0	0	0	0	0	0	0	2
5:45 PM	0	0	0	0	0	0	0	0	0	0	0	0	0	0	0	0	0	0	0	0	0	0	0	0	0	0	0	0	0
Total	0	0	0	0	3	1	4	0	0	0	0	0	0	0	0	0	0	0	0	0	0	0	0	0	0	0	0	0	4
Grand Total	0	0	0	0	5	4	9	0	0	0	0	1	3	4	0	0	0	0	1	2	3	0	0	0	0	0	0	0	16
Approach %	0	0	0	0	55.6	44.4		0	0	0	0	25	75		0	0	0	0	33.3	66.7		0	0	0	0	0	0		
Total %	0	0	0	0	31.3	25	56.3	0	0	0	0	6.25	18.8	25	0	0	0	0	6.25	12.5	18.8	0	0	0	0	0	0	0	
Exiting Leg Total							9							4							3							0	16

Peak Hour Analysis from 03:00 PM to 06:00 PM begins at:

3:00 PM	Plaza Driveway							Highland Avenue							2nd Avenue							Highland Avenue							
	from North							from East							from South							from West							
	Right	Thru	Left	U-Turn	CW-EB	CW-WB	Total	Right	Thru	Left	U-Turn	CW-SB	CW-NB	Total	Right	Thru	Left	U-Turn	CW-WB	CW-EB	Total	Right	Thru	Left	U-Turn	CW-NB	CW-SB	Total	Total
3:00 PM	0	0	0	0	0	0	0	0	0	0	0	1	2	3	0	0	0	0	0	0	0	0	0	0	0	0	0	0	3
3:15 PM	0	0	0	0	0	1	1	0	0	0	0	0	0	0	0	0	0	0	1	1	2	0	0	0	0	0	0	0	3
3:30 PM	0	0	0	0	0	0	0	0	0	0	0	0	0	0	0	0	0	0	0	0	0	0	0	0	0	0	0	0	0
3:45 PM	0	0	0	0	1	1	2	0	0	0	0	0	1	1	0	0	0	0	0	0	0	0	0	0	0	0	0	0	3
Total Volume	0	0	0	0	1	2	3	0	0	0	0	1	3	4	0	0	0	0	1	1	2	0	0	0	0	0	0	0	9
% Approach Total	0.0	0.0	0.0	0.0	33.3	66.7		0.0	0.0	0.0	0.0	25.0	75.0		0.0	0.0	0.0	0.0	50.0	50.0		0.0	0.0	0.0	0.0	0.0	0.0		
PHF	0.000	0.000	0.000	0.000	0.250	0.500	0.375	0.000	0.000	0.000	0.000	0.250	0.375	0.333	0.000	0.000	0.000	0.000	0.250	0.250	0.250	0.000	0.000	0.000	0.000	0.000	0.000	0.000	0.750
Entering Leg	0	0	0	0	1	2	3	0	0	0	0	1	3	4	0	0	0	0	1	1	2	0	0	0	0	0	0	0	9
Exiting Leg							3							4							2							0	9
Total							6							8							4							0	18

PDI File #: **196735 A**
Location: **N: Hunting Road S: Hunting Road**
Location: **E: Kendrick Street W: Kenrick Street**
City, State: **Needham, MA**
Client: **McMahon Associates/ E. Buck**
Site Code: **Y13327.61**
Count Date: **Wednesday, February 27, 2019**
Start Time: **7:00 AM**
End Time: **9:00 AM**
Class:

Cars and Heavy Vehicles (Combined)

	Hunting Road					Kendrick Street					Hunting Road					Kenrick Street					
	from North					from East					from South					from West					
	Right	Thru	Left	U-Turn	Total	Right	Thru	Left	U-Turn	Total	Right	Thru	Left	U-Turn	Total	Right	Thru	Left	U-Turn	Total	Total
7:00 AM	6	14	5	0	25	4	35	23	0	62	105	35	0	0	140	0	83	8	0	91	318
7:15 AM	3	15	9	0	27	5	40	24	0	69	105	43	1	0	149	0	87	6	0	93	338
7:30 AM	9	14	10	0	33	5	46	23	0	74	120	53	0	0	173	0	94	8	0	102	382
7:45 AM	6	17	9	0	32	10	32	28	0	70	106	47	2	0	155	1	93	11	0	105	362
Total	24	60	33	0	117	24	153	98	0	275	436	178	3	0	617	1	357	33	0	391	1400
8:00 AM	3	18	13	0	34	12	55	23	0	90	136	75	1	0	212	0	94	11	0	105	441
8:15 AM	2	8	19	0	29	12	46	23	0	81	149	86	2	0	237	0	128	7	0	135	482
8:30 AM	2	16	16	0	34	20	55	15	0	90	112	77	0	0	189	0	90	7	0	97	410
8:45 AM	5	15	16	0	36	17	51	19	0	87	138	88	3	0	229	0	105	7	0	112	464
Total	12	57	64	0	133	61	207	80	0	348	535	326	6	0	867	0	417	32	0	449	1797
Grand Total	36	117	97	0	250	85	360	178	0	623	971	504	9	0	1484	1	774	65	0	840	3197
Approach %	14.4	46.8	38.8	0.0		13.6	57.8	28.6	0.0		65.4	34.0	0.6	0.0		0.1	92.1	7.7	0.0		
Total %	1.1	3.7	3.0	0.0	7.8	2.7	11.3	5.6	0.0	19.5	30.4	15.8	0.3	0.0	46.4	0.0	24.2	2.0	0.0	26.3	
Exiting Leg Total					654					1842					296					405	3197
Cars	33	113	95	0	241	83	348	172	0	603	961	501	9	0	1471	1	761	63	0	825	3140
% Cars	91.7	96.6	97.9	0.0	96.4	97.6	96.7	96.6	0.0	96.8	99.0	99.4	100.0	0.0	99.1	100.0	98.3	96.9	0.0	98.2	98.2
Exiting Leg Total					647					1817					286					390	3140
Heavy Vehicles	3	4	2	0	9	2	12	6	0	20	10	3	0	0	13	0	13	2	0	15	57
% Heavy Vehicles	8.3	3.4	2.1	0.0	3.6	2.4	3.3	3.4	0.0	3.2	1.0	0.6	0.0	0.0	0.9	0.0	1.7	3.1	0.0	1.8	1.8
Exiting Leg Total					7					25					10					15	57

Peak Hour Analysis from 07:00 AM to 09:00 AM begins at:

8:00 AM	Hunting Road					Kendrick Street					Hunting Road					Kenrick Street					
	from North					from East					from South					from West					
	Right	Thru	Left	U-Turn	Total	Right	Thru	Left	U-Turn	Total	Right	Thru	Left	U-Turn	Total	Right	Thru	Left	U-Turn	Total	Total
8:00 AM	3	18	13	0	34	12	55	23	0	90	136	75	1	0	212	0	94	11	0	105	441
8:15 AM	2	8	19	0	29	12	46	23	0	81	149	86	2	0	237	0	128	7	0	135	482
8:30 AM	2	16	16	0	34	20	55	15	0	90	112	77	0	0	189	0	90	7	0	97	410
8:45 AM	5	15	16	0	36	17	51	19	0	87	138	88	3	0	229	0	105	7	0	112	464
Total Volume	12	57	64	0	133	61	207	80	0	348	535	326	6	0	867	0	417	32	0	449	1797
% Approach Total	9.0	42.9	48.1	0.0		17.5	59.5	23.0	0.0		61.7	37.6	0.7	0.0		0.0	92.9	7.1	0.0		
PHF	0.600	0.792	0.842	0.000	0.924	0.763	0.941	0.870	0.000	0.967	0.898	0.926	0.500	0.000	0.915	0.000	0.814	0.727	0.000	0.831	0.932
Cars	11	56	63	0	130	59	198	77	0	334	535	324	6	0	865	0	411	32	0	443	1772
Cars %	91.7	98.2	98.4	0.0	97.7	96.7	95.7	96.3	0.0	96.0	100.0	99.4	100.0	0.0	99.8	0.0	98.6	100.0	0.0	98.7	98.6
Heavy Vehicles	1	1	1	0	3	2	9	3	0	14	0	2	0	0	2	0	6	0	0	6	25
Heavy Vehicles %	8.3	1.8	1.6	0.0	2.3	3.3	4.3	3.8	0.0	4.0	0.0	0.6	0.0	0.0	0.2	0.0	1.4	0.0	0.0	1.3	1.4
Cars Enter Leg	11	56	63	0	130	59	198	77	0	334	535	324	6	0	865	0	411	32	0	443	1772
Heavy Enter Leg	1	1	1	0	3	2	9	3	0	14	0	2	0	0	2	0	6	0	0	6	25
Total Entering Leg	12	57	64	0	133	61	207	80	0	348	535	326	6	0	867	0	417	32	0	449	1797
Cars Exiting Leg					415					1009					133					215	1772
Heavy Exiting Leg					4					7					4					10	25
Total Exiting Leg					419					1016					137					225	1797

PDI File #: **196735 A**
Location: **N: Hunting Road S: Hunting Road**
Location: **E: Kendrick Street W: Kenrick Street**
City, State: **Needham, MA**
Client: **McMahon Associates/ E. Buck**
Site Code: **Y13327.61**
Count Date: **Wednesday, February 27, 2019**
Start Time: **7:00 AM**
End Time: **9:00 AM**
Class:

Cars-Combined (Motorcycles, Cars, Light Goods)

	Hunting Road					Kendrick Street					Hunting Road					Kenrick Street					
	from North					from East					from South					from West					
	Right	Thru	Left	U-Turn	Total	Right	Thru	Left	U-Turn	Total	Right	Thru	Left	U-Turn	Total	Right	Thru	Left	U-Turn	Total	Total
7:00 AM	5	13	5	0	23	4	35	23	0	62	104	35	0	0	139	0	82	7	0	89	313
7:15 AM	3	14	9	0	26	5	40	22	0	67	105	43	1	0	149	0	83	6	0	89	331
7:30 AM	9	14	10	0	33	5	44	23	0	72	115	53	0	0	168	0	93	8	0	101	374
7:45 AM	5	16	8	0	29	10	31	27	0	68	102	46	2	0	150	1	92	10	0	103	350
Total	22	57	32	0	111	24	150	95	0	269	426	177	3	0	606	1	350	31	0	382	1368
8:00 AM	3	17	13	0	33	11	54	23	0	88	136	74	1	0	211	0	93	11	0	104	436
8:15 AM	2	8	19	0	29	12	44	22	0	78	149	85	2	0	236	0	126	7	0	133	476
8:30 AM	2	16	16	0	34	20	51	15	0	86	112	77	0	0	189	0	89	7	0	96	405
8:45 AM	4	15	15	0	34	16	49	17	0	82	138	88	3	0	229	0	103	7	0	110	455
Total	11	56	63	0	130	59	198	77	0	334	535	324	6	0	865	0	411	32	0	443	1772
Grand Total	33	113	95	0	241	83	348	172	0	603	961	501	9	0	1471	1	761	63	0	825	3140
Approach %	13.7	46.9	39.4	0.0		13.8	57.7	28.5	0.0		65.3	34.1	0.6	0.0		0.1	92.2	7.6	0.0		
Total %	1.1	3.6	3.0	0.0	7.7	2.6	11.1	5.5	0.0	19.2	30.6	16.0	0.3	0.0	46.8	0.0	24.2	2.0	0.0	26.3	
Exiting Leg Total					647					1817					286					390	3140

Peak Hour Analysis from 07:00 AM to 09:00 AM begins at:

8:00 AM	Hunting Road					Kendrick Street					Hunting Road					Kenrick Street					
	from North					from East					from South					from West					
	Right	Thru	Left	U-Turn	Total	Right	Thru	Left	U-Turn	Total	Right	Thru	Left	U-Turn	Total	Right	Thru	Left	U-Turn	Total	Total
8:00 AM	3	17	13	0	33	11	54	23	0	88	136	74	1	0	211	0	93	11	0	104	436
8:15 AM	2	8	19	0	29	12	44	22	0	78	149	85	2	0	236	0	126	7	0	133	476
8:30 AM	2	16	16	0	34	20	51	15	0	86	112	77	0	0	189	0	89	7	0	96	405
8:45 AM	4	15	15	0	34	16	49	17	0	82	138	88	3	0	229	0	103	7	0	110	455
Total Volume	11	56	63	0	130	59	198	77	0	334	535	324	6	0	865	0	411	32	0	443	1772
% Approach Total	8.5	43.1	48.5	0.0		17.7	59.3	23.1	0.0		61.8	37.5	0.7	0.0		0.0	92.8	7.2	0.0		
PHF	0.688	0.824	0.829	0.000	0.956	0.738	0.917	0.837	0.000	0.949	0.898	0.920	0.500	0.000	0.916	0.000	0.815	0.727	0.000	0.833	0.931
Entering Leg	11	56	63	0	130	59	198	77	0	334	535	324	6	0	865	0	411	32	0	443	1772
Exiting Leg					415					1009					133					215	1772
Total					545					1343					998					658	3544

PDI File #: **196735 A**
Location: **N: Hunting Road S: Hunting Road**
Location: **E: Kendrick Street W: Kenrick Street**
City, State: **Needham, MA**
Client: **McMahon Associates/ E. Buck**
Site Code: **Y13327.61**
Count Date: **Wednesday, February 27, 2019**
Start Time: **7:00 AM**
End Time: **9:00 AM**

Class: **Heavy Vehicles-Combined (Buses, Single-Unit Trucks, Articulated Trucks)**

	Hunting Road					Kendrick Street					Hunting Road					Kenrick Street					
	from North					from East					from South					from West					
	Right	Thru	Left	U-Turn	Total	Right	Thru	Left	U-Turn	Total	Right	Thru	Left	U-Turn	Total	Right	Thru	Left	U-Turn	Total	Total
7:00 AM	1	1	0	0	2	0	0	0	0	0	1	0	0	0	1	0	1	1	0	2	5
7:15 AM	0	1	0	0	1	0	0	2	0	2	0	0	0	0	0	0	4	0	0	4	7
7:30 AM	0	0	0	0	0	0	2	0	0	2	5	0	0	0	5	0	1	0	0	1	8
7:45 AM	1	1	1	0	3	0	1	1	0	2	4	1	0	0	5	0	1	1	0	2	12
Total	2	3	1	0	6	0	3	3	0	6	10	1	0	0	11	0	7	2	0	9	32
8:00 AM	0	1	0	0	1	1	1	0	0	2	0	1	0	0	1	0	1	0	0	1	5
8:15 AM	0	0	0	0	0	0	2	1	0	3	0	1	0	0	1	0	2	0	0	2	6
8:30 AM	0	0	0	0	0	0	4	0	0	4	0	0	0	0	0	0	1	0	0	1	5
8:45 AM	1	0	1	0	2	1	2	2	0	5	0	0	0	0	0	0	2	0	0	2	9
Total	1	1	1	0	3	2	9	3	0	14	0	2	0	0	2	0	6	0	0	6	25
Grand Total	3	4	2	0	9	2	12	6	0	20	10	3	0	0	13	0	13	2	0	15	57
Approach %	33.3	44.4	22.2	0.0		10.0	60.0	30.0	0.0		76.9	23.1	0.0	0.0		0.0	86.7	13.3	0.0		
Total %	5.3	7.0	3.5	0.0	15.8	3.5	21.1	10.5	0.0	35.1	17.5	5.3	0.0	0.0	22.8	0.0	22.8	3.5	0.0	26.3	
Exiting Leg Total					7					25					10					15	57
Buses	2	1	0	0	3	0	2	1	0	3	6	1	0	0	7	0	4	2	0	6	19
% Buses	66.7	25.0	0.0	0.0	33.3	0.0	16.7	16.7	0.0	15.0	60.0	33.3	0.0	0.0	53.8	0.0	30.8	100.0	0.0	40.0	33.3
Exiting Leg Total					3					10					2					4	19
Single-Unit Trucks	1	3	2	0	6	2	9	5	0	16	4	2	0	0	6	0	9	0	0	9	37
% Single-Unit	33.3	75.0	100.0	0.0	66.7	100.0	75.0	83.3	0.0	80.0	40.0	66.7	0.0	0.0	46.2	0.0	69.2	0.0	0.0	60.0	64.9
Exiting Leg Total					4					15					8					10	37
Articulated Trucks	0	0	0	0	0	0	1	0	0	1	0	0	0	0	0	0	0	0	0	0	1
% Articulated	0.0	0.0	0.0	0.0	0.0	0.0	8.3	0.0	0.0	5.0	0.0	0.0	0.0	0.0	0.0	0.0	0.0	0.0	0.0	0.0	1.8
Exiting Leg Total					0					0					0					1	1

Peak Hour Analysis from 07:00 AM to 09:00 AM begins at:

7:00 AM	Hunting Road					Kendrick Street					Hunting Road					Kenrick Street					
	from North					from East					from South					from West					
	Right	Thru	Left	U-Turn	Total	Right	Thru	Left	U-Turn	Total	Right	Thru	Left	U-Turn	Total	Right	Thru	Left	U-Turn	Total	Total
7:00 AM	1	1	0	0	2	0	0	0	0	0	1	0	0	0	1	0	1	1	0	2	5
7:15 AM	0	1	0	0	1	0	0	2	0	2	0	0	0	0	0	0	4	0	0	4	7
7:30 AM	0	0	0	0	0	0	2	0	0	2	5	0	0	0	5	0	1	0	0	1	8
7:45 AM	1	1	1	0	3	0	1	1	0	2	4	1	0	0	5	0	1	1	0	2	12
Total Volume	2	3	1	0	6	0	3	3	0	6	10	1	0	0	11	0	7	2	0	9	32
% Approach Total	33.3	50.0	16.7	0.0		0.0	50.0	50.0	0.0		90.9	9.1	0.0	0.0		0.0	77.8	22.2	0.0		
PHF	0.500	0.750	0.250	0.000	0.500	0.000	0.375	0.375	0.000	0.750	0.500	0.250	0.000	0.000	0.550	0.000	0.438	0.500	0.000	0.563	0.667
Buses	2	1	0	0	3	0	1	1	0	2	6	1	0	0	7	0	2	2	0	4	16
Buses %	100.0	33.3	0.0	0.0	50.0	0.0	33.3	33.3	0.0	33.3	60.0	100.0	0.0	0.0	63.6	0.0	28.6	100.0	0.0	44.4	50.0
Single-Unit Trucks	0	2	1	0	3	0	1	2	0	3	4	0	0	0	4	0	5	0	0	5	15
Single-Unit %	0.0	66.7	100.0	0.0	50.0	0.0	33.3	66.7	0.0	50.0	40.0	0.0	0.0	0.0	36.4	0.0	71.4	0.0	0.0	55.6	46.9
Articulated Trucks	0	0	0	0	0	0	1	0	0	1	0	0	0	0	0	0	0	0	0	0	1
Articulated %	0.0	0.0	0.0	0.0	0.0	0.0	33.3	0.0	0.0	16.7	0.0	0.0	0.0	0.0	0.0	0.0	0.0	0.0	0.0	0.0	3.1
Buses	2	1	0	0	3	0	1	1	0	2	6	1	0	0	7	0	2	2	0	4	16
Single-Unit Trucks	0	2	1	0	3	0	1	2	0	3	4	0	0	0	4	0	5	0	0	5	15
Articulated Trucks	0	0	0	0	0	0	1	0	0	1	0	0	0	0	0	0	0	0	0	0	1
Total Entering Leg	2	3	1	0	6	0	3	3	0	6	10	1	0	0	11	0	7	2	0	9	32
Buses					3					8					2					3	16
Single-Unit Trucks					0					10					4					1	15
Articulated Trucks					0					0					0					1	1
Total Exiting Leg					3					18					6					5	32

PDI File #: **196735 A**
Location: **N: Hunting Road S: Hunting Road**
Location: **E: Kendrick Street W: Kenrick Street**
City, State: **Needham, MA**
Client: **McMahon Associates/ E. Buck**
Site Code: **Y13327.61**
Count Date: **Wednesday, February 27, 2019**
Start Time: **7:00 AM**
End Time: **9:00 AM**
Class:

Cars

	Hunting Road					Kendrick Street					Hunting Road					Kenrick Street					
	from North					from East					from South					from West					
	Right	Thru	Left	U-Turn	Total	Right	Thru	Left	U-Turn	Total	Right	Thru	Left	U-Turn	Total	Right	Thru	Left	U-Turn	Total	Total
7:00 AM	5	13	4	0	22	3	35	19	0	57	99	28	0	0	127	0	79	7	0	86	292
7:15 AM	3	13	8	0	24	5	37	20	0	62	101	40	1	0	142	0	81	5	0	86	314
7:30 AM	7	14	9	0	30	5	43	19	0	67	112	52	0	0	164	0	88	8	0	96	357
7:45 AM	4	13	6	0	23	9	28	26	0	63	98	44	2	0	144	1	89	8	0	98	328
Total	19	53	27	0	99	22	143	84	0	249	410	164	3	0	577	1	337	28	0	366	1291
8:00 AM	3	14	12	0	29	11	54	23	0	88	133	74	1	0	208	0	90	10	0	100	425
8:15 AM	2	7	18	0	27	11	43	21	0	75	135	82	1	0	218	0	119	6	0	125	445
8:30 AM	2	15	16	0	33	20	51	13	0	84	106	75	0	0	181	0	83	6	0	89	387
8:45 AM	4	15	13	0	32	14	45	14	0	73	129	86	3	0	218	0	97	7	0	104	427
Total	11	51	59	0	121	56	193	71	0	320	503	317	5	0	825	0	389	29	0	418	1684
Grand Total	30	104	86	0	220	78	336	155	0	569	913	481	8	0	1402	1	726	57	0	784	2975
Approach %	13.6	47.3	39.1	0.0		13.7	59.1	27.2	0.0		65.1	34.3	0.6	0.0		0.1	92.6	7.3	0.0		
Total %	1.0	3.5	2.9	0.0	7.4	2.6	11.3	5.2	0.0	19.1	30.7	16.2	0.3	0.0	47.1	0.0	24.4	1.9	0.0	26.4	
Exiting Leg Total					616					1725					260					374	2975

Peak Hour Analysis from 07:00 AM to 09:00 AM begins at:

8:00 AM	Hunting Road					Kendrick Street					Hunting Road					Kenrick Street					
	from North					from East					from South					from West					
	Right	Thru	Left	U-Turn	Total	Right	Thru	Left	U-Turn	Total	Right	Thru	Left	U-Turn	Total	Right	Thru	Left	U-Turn	Total	Total
8:00 AM	3	14	12	0	29	11	54	23	0	88	133	74	1	0	208	0	90	10	0	100	425
8:15 AM	2	7	18	0	27	11	43	21	0	75	135	82	1	0	218	0	119	6	0	125	445
8:30 AM	2	15	16	0	33	20	51	13	0	84	106	75	0	0	181	0	83	6	0	89	387
8:45 AM	4	15	13	0	32	14	45	14	0	73	129	86	3	0	218	0	97	7	0	104	427
Total Volume	11	51	59	0	121	56	193	71	0	320	503	317	5	0	825	0	389	29	0	418	1684
% Approach Total	9.1	42.1	48.8	0.0		17.5	60.3	22.2	0.0		61.0	38.4	0.6	0.0		0.0	93.1	6.9	0.0		
PHF	0.688	0.850	0.819	0.000	0.917	0.700	0.894	0.772	0.000	0.909	0.931	0.922	0.417	0.000	0.946	0.000	0.817	0.725	0.000	0.836	0.946
Entering Leg	11	51	59	0	121	56	193	71	0	320	503	317	5	0	825	0	389	29	0	418	1684
Exiting Leg					402					951					122					209	1684
Total					523					1271					947					627	3368

PDI File #: **196735 A**
Location: **N: Hunting Road S: Hunting Road**
Location: **E: Kendrick Street W: Kenrick Street**
City, State: **Needham, MA**
Client: **McMahon Associates/ E. Buck**
Site Code: **Y13327.61**
Count Date: **Wednesday, February 27, 2019**
Start Time: **7:00 AM**
End Time: **9:00 AM**
Class:

Light Goods Vehicle

	Hunting Road					Kendrick Street					Hunting Road					Kenrick Street					
	from North					from East					from South					from West					
	Right	Thru	Left	U-Turn	Total	Right	Thru	Left	U-Turn	Total	Right	Thru	Left	U-Turn	Total	Right	Thru	Left	U-Turn	Total	Total
7:00 AM	0	0	1	0	1	1	0	4	0	5	5	7	0	0	12	0	3	0	0	3	21
7:15 AM	0	1	1	0	2	0	3	2	0	5	4	3	0	0	7	0	2	1	0	3	17
7:30 AM	2	0	1	0	3	0	1	4	0	5	3	1	0	0	4	0	5	0	0	5	17
7:45 AM	1	3	2	0	6	1	3	1	0	5	4	2	0	0	6	0	3	2	0	5	22
Total	3	4	5	0	12	2	7	11	0	20	16	13	0	0	29	0	13	3	0	16	77
8:00 AM	0	3	1	0	4	0	0	0	0	0	3	0	0	0	3	0	3	1	0	4	11
8:15 AM	0	1	1	0	2	1	1	1	0	3	14	3	1	0	18	0	7	1	0	8	31
8:30 AM	0	1	0	0	1	0	0	2	0	2	6	1	0	0	7	0	6	1	0	7	17
8:45 AM	0	0	2	0	2	2	4	3	0	9	9	2	0	0	11	0	6	0	0	6	28
Total	0	5	4	0	9	3	5	6	0	14	32	6	1	0	39	0	22	3	0	25	87
Grand Total	3	9	9	0	21	5	12	17	0	34	48	19	1	0	68	0	35	6	0	41	164
Approach %	14.3	42.9	42.9	0.0		14.7	35.3	50.0	0.0		70.6	27.9	1.5	0.0		0.0	85.4	14.6	0.0		
Total %	1.8	5.5	5.5	0.0	12.8	3.0	7.3	10.4	0.0	20.7	29.3	11.6	0.6	0.0	41.5	0.0	21.3	3.7	0.0	25.0	
Exiting Leg Total					30					92					26					16	164

Peak Hour Analysis from 07:00 AM to 09:00 AM begins at:

8:00 AM	Hunting Road					Kendrick Street					Hunting Road					Kenrick Street					
	from North					from East					from South					from West					
	Right	Thru	Left	U-Turn	Total	Right	Thru	Left	U-Turn	Total	Right	Thru	Left	U-Turn	Total	Right	Thru	Left	U-Turn	Total	Total
8:00 AM	0	3	1	0	4	0	0	0	0	0	3	0	0	0	3	0	3	1	0	4	11
8:15 AM	0	1	1	0	2	1	1	1	0	3	14	3	1	0	18	0	7	1	0	8	31
8:30 AM	0	1	0	0	1	0	0	2	0	2	6	1	0	0	7	0	6	1	0	7	17
8:45 AM	0	0	2	0	2	2	4	3	0	9	9	2	0	0	11	0	6	0	0	6	28
Total Volume	0	5	4	0	9	3	5	6	0	14	32	6	1	0	39	0	22	3	0	25	87
% Approach Total	0.0	55.6	44.4	0.0		21.4	35.7	42.9	0.0		82.1	15.4	2.6	0.0		0.0	88.0	12.0	0.0		
PHF	0.000	0.417	0.500	0.000	0.563	0.375	0.313	0.500	0.000	0.389	0.571	0.500	0.250	0.000	0.542	0.000	0.786	0.750	0.000	0.781	0.702
Entering Leg	0	5	4	0	9	3	5	6	0	14	32	6	1	0	39	0	22	3	0	25	87
Exiting Leg					12					58					11					6	87
Total					21					72					50					31	174

PDI File #: **196735 A**
Location: **N: Hunting Road S: Hunting Road**
Location: **E: Kendrick Street W: Kenrick Street**
City, State: **Needham, MA**
Client: **McMahon Associates/ E. Buck**
Site Code: **Y13327.61**
Count Date: **Wednesday, February 27, 2019**
Start Time: **7:00 AM**
End Time: **9:00 AM**
Class:

Buses

	Hunting Road					Kendrick Street					Hunting Road					Kenrick Street					
	from North					from East					from South					from West					
	Right	Thru	Left	U-Turn	Total	Right	Thru	Left	U-Turn	Total	Right	Thru	Left	U-Turn	Total	Right	Thru	Left	U-Turn	Total	Total
7:00 AM	1	0	0	0	1	0	0	0	0	0	1	0	0	0	1	0	0	1	0	1	3
7:15 AM	0	1	0	0	1	0	0	1	0	1	0	0	0	0	0	0	1	0	0	1	3
7:30 AM	0	0	0	0	0	0	1	0	0	1	4	0	0	0	4	0	1	0	0	1	6
7:45 AM	1	0	0	0	1	0	0	0	0	0	1	1	0	0	2	0	0	1	0	1	4
Total	2	1	0	0	3	0	1	1	0	2	6	1	0	0	7	0	2	2	0	4	16
8:00 AM	0	0	0	0	0	0	1	0	0	1	0	0	0	0	0	0	0	0	0	0	1
8:15 AM	0	0	0	0	0	0	0	0	0	0	0	0	0	0	0	0	2	0	0	2	2
8:30 AM	0	0	0	0	0	0	0	0	0	0	0	0	0	0	0	0	0	0	0	0	0
8:45 AM	0	0	0	0	0	0	0	0	0	0	0	0	0	0	0	0	0	0	0	0	0
Total	0	0	0	0	0	0	1	0	0	1	0	0	0	0	0	0	2	0	0	2	3
Grand Total	2	1	0	0	3	0	2	1	0	3	6	1	0	0	7	0	4	2	0	6	19
Approach %	66.7	33.3	0.0	0.0		0.0	66.7	33.3	0.0		85.7	14.3	0.0	0.0		0.0	66.7	33.3	0.0		
Total %	10.5	5.3	0.0	0.0	15.8	0.0	10.5	5.3	0.0	15.8	31.6	5.3	0.0	0.0	36.8	0.0	21.1	10.5	0.0	31.6	
Exiting Leg Total					3					10					2					4	19

Peak Hour Analysis from 07:00 AM to 09:00 AM begins at:

7:00 AM	Hunting Road					Kendrick Street					Hunting Road					Kenrick Street					
	from North					from East					from South					from West					
	Right	Thru	Left	U-Turn	Total	Right	Thru	Left	U-Turn	Total	Right	Thru	Left	U-Turn	Total	Right	Thru	Left	U-Turn	Total	Total
7:00 AM	1	0	0	0	1	0	0	0	0	0	1	0	0	0	1	0	0	1	0	1	3
7:15 AM	0	1	0	0	1	0	0	1	0	1	0	0	0	0	0	0	1	0	0	1	3
7:30 AM	0	0	0	0	0	0	1	0	0	1	4	0	0	0	4	0	1	0	0	1	6
7:45 AM	1	0	0	0	1	0	0	0	0	0	1	1	0	0	2	0	0	1	0	1	4
Total Volume	2	1	0	0	3	0	1	1	0	2	6	1	0	0	7	0	2	2	0	4	16
% Approach Total	66.7	33.3	0.0	0.0		0.0	50.0	50.0	0.0		85.7	14.3	0.0	0.0		0.0	50.0	50.0	0.0		
PHF	0.500	0.250	0.000	0.000	0.750	0.000	0.250	0.250	0.000	0.500	0.375	0.250	0.000	0.000	0.438	0.000	0.500	0.500	0.000	1.000	0.667
Entering Leg	2	1	0	0	3	0	1	1	0	2	6	1	0	0	7	0	2	2	0	4	16
Exiting Leg					3					8					2					3	16
Total					6					10					9					7	32

PDI File #: **196735 A**
Location: **N: Hunting Road S: Hunting Road**
Location: **E: Kendrick Street W: Kenrick Street**
City, State: **Needham, MA**
Client: **McMahon Associates/ E. Buck**
Site Code: **Y13327.61**
Count Date: **Wednesday, February 27, 2019**
Start Time: **7:00 AM**
End Time: **9:00 AM**
Class:

Single-Unit Trucks

	Hunting Road					Kendrick Street					Hunting Road					Kenrick Street					
	from North					from East					from South					from West					
	Right	Thru	Left	U-Turn	Total	Right	Thru	Left	U-Turn	Total	Right	Thru	Left	U-Turn	Total	Right	Thru	Left	U-Turn	Total	Total
7:00 AM	0	1	0	0	1	0	0	0	0	0	0	0	0	0	0	0	1	0	0	1	2
7:15 AM	0	0	0	0	0	0	0	1	0	1	0	0	0	0	0	0	3	0	0	3	4
7:30 AM	0	0	0	0	0	0	1	0	0	1	1	0	0	0	1	0	0	0	0	0	2
7:45 AM	0	1	1	0	2	0	0	1	0	1	3	0	0	0	3	0	1	0	0	1	7
Total	0	2	1	0	3	0	1	2	0	3	4	0	0	0	4	0	5	0	0	5	15
8:00 AM	0	1	0	0	1	1	0	0	0	1	0	1	0	0	1	0	1	0	0	1	4
8:15 AM	0	0	0	0	0	0	2	1	0	3	0	1	0	0	1	0	0	0	0	0	4
8:30 AM	0	0	0	0	0	0	4	0	0	4	0	0	0	0	0	0	1	0	0	1	5
8:45 AM	1	0	1	0	2	1	2	2	0	5	0	0	0	0	0	0	2	0	0	2	9
Total	1	1	1	0	3	2	8	3	0	13	0	2	0	0	2	0	4	0	0	4	22
Grand Total	1	3	2	0	6	2	9	5	0	16	4	2	0	0	6	0	9	0	0	9	37
Approach %	16.7	50.0	33.3	0.0		12.5	56.3	31.3	0.0		66.7	33.3	0.0	0.0		0.0	100.0	0.0	0.0		
Total %	2.7	8.1	5.4	0.0	16.2	5.4	24.3	13.5	0.0	43.2	10.8	5.4	0.0	0.0	16.2	0.0	24.3	0.0	0.0	24.3	
Exiting Leg Total					4					15					8					10	37

Peak Hour Analysis from 07:00 AM to 09:00 AM begins at:

8:00 AM	Hunting Road					Kendrick Street					Hunting Road					Kenrick Street					
	from North					from East					from South					from West					
	Right	Thru	Left	U-Turn	Total	Right	Thru	Left	U-Turn	Total	Right	Thru	Left	U-Turn	Total	Right	Thru	Left	U-Turn	Total	Total
8:00 AM	0	1	0	0	1	1	0	0	0	1	0	1	0	0	1	0	1	0	0	1	4
8:15 AM	0	0	0	0	0	0	2	1	0	3	0	1	0	0	1	0	0	0	0	0	4
8:30 AM	0	0	0	0	0	0	4	0	0	4	0	0	0	0	0	0	1	0	0	1	5
8:45 AM	1	0	1	0	2	1	2	2	0	5	0	0	0	0	0	0	2	0	0	2	9
Total Volume	1	1	1	0	3	2	8	3	0	13	0	2	0	0	2	0	4	0	0	4	22
% Approach Total	33.3	33.3	33.3	0.0		15.4	61.5	23.1	0.0		0.0	100.0	0.0	0.0		0.0	100.0	0.0	0.0		
PHF	0.250	0.250	0.250	0.000	0.375	0.500	0.500	0.375	0.000	0.650	0.000	0.500	0.000	0.000	0.500	0.000	0.500	0.000	0.000	0.500	0.611
Entering Leg	1	1	1	0	3	2	8	3	0	13	0	2	0	0	2	0	4	0	0	4	22
Exiting Leg					4					5					4					9	22
Total					7					18					6					13	44

PDI File #: **196735 A**
Location: **N: Hunting Road S: Hunting Road**
Location: **E: Kendrick Street W: Kenrick Street**
City, State: **Needham, MA**
Client: **McMahon Associates/ E. Buck**
Site Code: **Y13327.61**
Count Date: **Wednesday, February 27, 2019**
Start Time: **7:00 AM**
End Time: **9:00 AM**
Class:

Articulated Trucks

	Hunting Road					Kendrick Street					Hunting Road					Kenrick Street					
	from North					from East					from South					from West					
	Right	Thru	Left	U-Turn	Total	Right	Thru	Left	U-Turn	Total	Right	Thru	Left	U-Turn	Total	Right	Thru	Left	U-Turn	Total	Total
7:00 AM	0	0	0	0	0	0	0	0	0	0	0	0	0	0	0	0	0	0	0	0	0
7:15 AM	0	0	0	0	0	0	0	0	0	0	0	0	0	0	0	0	0	0	0	0	0
7:30 AM	0	0	0	0	0	0	0	0	0	0	0	0	0	0	0	0	0	0	0	0	0
7:45 AM	0	0	0	0	0	0	1	0	0	1	0	0	0	0	0	0	0	0	0	0	1
Total	0	0	0	0	0	0	1	0	0	1	0	0	0	0	0	0	0	0	0	0	1
8:00 AM	0	0	0	0	0	0	0	0	0	0	0	0	0	0	0	0	0	0	0	0	0
8:15 AM	0	0	0	0	0	0	0	0	0	0	0	0	0	0	0	0	0	0	0	0	0
8:30 AM	0	0	0	0	0	0	0	0	0	0	0	0	0	0	0	0	0	0	0	0	0
8:45 AM	0	0	0	0	0	0	0	0	0	0	0	0	0	0	0	0	0	0	0	0	0
Total	0	0	0	0	0	0	0	0	0	0	0	0	0	0	0	0	0	0	0	0	0
Grand Total	0	0	0	0	0	0	1	0	0	1	0	0	0	0	0	0	0	0	0	0	1
Approach %	0.0	0.0	0.0	0.0		0.0	100.0	0.0	0.0		0.0	0.0	0.0	0.0		0.0	0.0	0.0	0.0		
Total %	0.0	0.0	0.0	0.0	0.0	0.0	100.0	0.0	0.0	100.0	0.0	0.0	0.0	0.0	0.0	0.0	0.0	0.0	0.0	0.0	
Exiting Leg Total					0					0					0					1	1

Peak Hour Analysis from 07:00 AM to 09:00 AM begins at:

7:00 AM	Hunting Road					Kendrick Street					Hunting Road					Kenrick Street					
	from North					from East					from South					from West					
	Right	Thru	Left	U-Turn	Total	Right	Thru	Left	U-Turn	Total	Right	Thru	Left	U-Turn	Total	Right	Thru	Left	U-Turn	Total	Total
7:00 AM	0	0	0	0	0	0	0	0	0	0	0	0	0	0	0	0	0	0	0	0	0
7:15 AM	0	0	0	0	0	0	0	0	0	0	0	0	0	0	0	0	0	0	0	0	0
7:30 AM	0	0	0	0	0	0	0	0	0	0	0	0	0	0	0	0	0	0	0	0	0
7:45 AM	0	0	0	0	0	0	1	0	0	1	0	0	0	0	0	0	0	0	0	0	1
Total Volume	0	0	0	0	0	0	1	0	0	1	0	0	0	0	0	0	0	0	0	0	1
% Approach Total	0.0	0.0	0.0	0.0		0.0	100.0	0.0	0.0		0.0	0.0	0.0	0.0		0.0	0.0	0.0	0.0		
PHF	0.000	0.000	0.000	0.000	0.000	0.000	0.250	0.000	0.000	0.250	0.000	0.000	0.000	0.000	0.000	0.000	0.000	0.000	0.000	0.000	0.250
Entering Leg	0	0	0	0	0	0	1	0	0	1	0	0	0	0	0	0	0	0	0	0	1
Exiting Leg					0					0					0					1	1
Total					0					1					0					1	2

PDI File #: **196735 A**
Location: **N: Hunting Road S: Hunting Road**
Location: **E: Kendrick Street W: Kenrick Street**
City, State: **Needham, MA**
Client: **McMahon Associates/ E. Buck**
Site Code: **Y13327.61**
Count Date: **Wednesday, February 27, 2019**
Start Time: **7:00 AM**
End Time: **9:00 AM**
Class:

Bicycles (on Roadway and Crosswalks)

	Hunting Road							Kendrick Street							Hunting Road							Kenrick Street							
	from North							from East							from South							from West							
	Right	Thru	Left	U-Turn	CW-EB	CW-WB	Total	Right	Thru	Left	U-Turn	CW-SB	CW-NB	Total	Right	Thru	Left	U-Turn	CW-WB	CW-EB	Total	Right	Thru	Left	U-Turn	CW-NB	CW-SB	Total	Total
7:00 AM	0	0	0	0	0	0	0	0	0	0	0	0	0	0	0	0	0	0	0	0	0	0	0	0	0	0	0	0	0
7:15 AM	0	0	0	0	0	0	0	0	0	0	0	0	0	0	0	0	0	0	0	0	0	0	0	0	0	0	0	0	0
7:30 AM	0	0	0	0	0	0	0	0	0	0	0	0	0	0	0	0	0	0	0	0	0	0	0	0	0	0	0	0	0
7:45 AM	0	0	0	0	0	0	0	0	0	0	0	0	0	0	0	0	0	0	0	0	0	0	0	0	0	0	0	0	0
Total	0	0	0	0	0	0	0	0	0	0	0	0	0	0	0	0	0	0	0	0	0	0	0	0	0	0	0	0	0
8:00 AM	0	0	0	0	0	0	0	0	0	0	0	0	0	0	0	0	0	0	0	0	0	0	0	0	0	0	0	0	0
8:15 AM	0	0	0	0	0	0	0	0	0	0	0	0	0	0	0	0	0	0	0	0	0	0	0	0	0	0	0	0	0
8:30 AM	0	0	0	0	0	0	0	0	0	0	0	0	0	0	0	0	0	0	0	0	0	0	0	0	0	0	0	0	0
8:45 AM	0	0	0	0	0	0	0	0	0	0	0	0	0	0	0	0	0	0	0	0	0	0	1	0	0	0	0	1	1
Total	0	0	0	0	0	0	0	0	0	0	0	0	0	0	0	0	0	0	0	0	0	0	1	0	0	0	0	1	1
Grand Total	0	0	0	0	0	0	0	0	0	0	0	0	0	0	0	0	0	0	0	0	0	0	1	0	0	0	0	1	1
Approach %	0.0	0.0	0.0	0.0	0.0	0.0		0.0	0.0	0.0	0.0	0.0	0.0		0.0	0.0	0.0	0.0	0.0	0.0		0.0	100.0	0.0	0.0	0.0	0.0		
Total %	0.0	0.0	0.0	0.0	0.0	0.0	0.0	0.0	0.0	0.0	0.0	0.0	0.0	0.0	0.0	0.0	0.0	0.0	0.0	0.0	0.0	0.0	100.0	0.0	0.0	0.0	0.0	100.0	
Exiting Leg Total							0							1							0							0	1

Peak Hour Analysis from 07:00 AM to 09:00 AM begins at:

8:00 AM	Hunting Road							Kendrick Street							Hunting Road							Kenrick Street							
	from North							from East							from South							from West							
	Right	Thru	Left	U-Turn	CW-EB	CW-WB	Total	Right	Thru	Left	U-Turn	CW-SB	CW-NB	Total	Right	Thru	Left	U-Turn	CW-WB	CW-EB	Total	Right	Thru	Left	U-Turn	CW-NB	CW-SB	Total	Total
8:00 AM	0	0	0	0	0	0	0	0	0	0	0	0	0	0	0	0	0	0	0	0	0	0	0	0	0	0	0	0	0
8:15 AM	0	0	0	0	0	0	0	0	0	0	0	0	0	0	0	0	0	0	0	0	0	0	0	0	0	0	0	0	0
8:30 AM	0	0	0	0	0	0	0	0	0	0	0	0	0	0	0	0	0	0	0	0	0	0	0	0	0	0	0	0	0
8:45 AM	0	0	0	0	0	0	0	0	0	0	0	0	0	0	0	0	0	0	0	0	0	0	1	0	0	0	0	1	1
Total Volume	0	0	0	0	0	0	0	0	0	0	0	0	0	0	0	0	0	0	0	0	0	0	1	0	0	0	0	1	1
% Approach Total	0.0	0.0	0.0	0.0	0.0	0.0		0.0	0.0	0.0	0.0	0.0	0.0		0.0	0.0	0.0	0.0	0.0	0.0		0.0	100.0	0.0	0.0	0.0	0.0		
PHF	0.000	0.000	0.000	0.000	0.000	0.000	0.000	0.000	0.000	0.000	0.000	0.000	0.000	0.000	0.000	0.000	0.000	0.000	0.000	0.000	0.000	0.000	0.250	0.000	0.000	0.000	0.000	0.250	0.250
Entering Leg	0	0	0	0	0	0	0	0	0	0	0	0	0	0	0	0	0	0	0	0	0	0	1	0	0	0	0	1	1
Exiting Leg							0							1							0							0	1
Total							0							1							0							1	2

PDI File #: **196735 A**
Location: **N: Hunting Road S: Hunting Road**
Location: **E: Kendrick Street W: Kenrick Street**
City, State: **Needham, MA**
Client: **McMahon Associates/ E. Buck**
Site Code: **Y13327.61**
Count Date: **Wednesday, February 27, 2019**
Start Time: **7:00 AM**
End Time: **9:00 AM**
Class:

Pedestrians

	Hunting Road							Kendrick Street							Hunting Road							Kenrick Street							
	from North							from East							from South							from West							
	Right	Thru	Left	U-Turn	CW-EB	CW-WB	Total	Right	Thru	Left	U-Turn	CW-SB	CW-NB	Total	Right	Thru	Left	U-Turn	CW-WB	CW-EB	Total	Right	Thru	Left	U-Turn	CW-NB	CW-SB	Total	Total
7:00 AM	0	0	0	0	0	0	0	0	0	0	0	0	0	0	0	0	0	0	0	0	0	0	0	0	0	0	0	0	0
7:15 AM	0	0	0	0	1	0	1	0	0	0	0	0	0	0	0	0	0	0	0	0	0	0	0	0	0	0	0	0	1
7:30 AM	0	0	0	0	0	1	1	0	0	0	0	0	0	0	0	0	0	0	0	0	0	0	0	0	0	0	0	0	1
7:45 AM	0	0	0	0	0	0	0	0	0	0	0	0	0	0	0	0	0	0	0	0	0	0	0	0	0	0	0	0	0
Total	0	0	0	0	1	1	2	0	0	0	0	0	0	0	0	0	0	0	0	0	0	0	0	0	0	0	0	0	2
8:00 AM	0	0	0	0	0	0	0	0	0	0	0	0	0	0	0	0	0	0	0	0	0	0	0	0	0	0	0	0	0
8:15 AM	0	0	0	0	0	0	0	0	0	0	0	0	0	0	0	0	0	0	0	0	0	0	0	0	0	0	0	0	0
8:30 AM	0	0	0	0	0	0	0	0	0	0	0	0	0	0	0	0	0	0	0	0	0	0	0	0	0	1	0	1	1
8:45 AM	0	0	0	0	0	0	0	0	0	0	0	0	0	0	0	0	0	0	0	0	0	0	0	0	0	0	1	1	1
Total	0	0	0	0	0	0	0	0	0	0	0	0	0	0	0	0	0	0	0	0	0	0	0	0	0	1	1	2	2
Grand Total	0	0	0	0	1	1	2	0	0	0	0	0	0	0	0	0	0	0	0	0	0	0	0	0	0	1	1	2	4
Approach %	0	0	0	0	50	50		0	0	0	0	0	0		0	0	0	0	0	0		0	0	0	0	50	50		
Total %	0	0	0	0	25	25	50	0	0	0	0	0	0	0	0	0	0	0	0	0	0	0	0	0	0	25	25	50	
Exiting Leg Total							2							0							0							2	4

Peak Hour Analysis from 07:00 AM to 09:00 AM begins at:

7:00 AM	Hunting Road							Kendrick Street							Hunting Road							Kenrick Street							
	from North							from East							from South							from West							
	Right	Thru	Left	U-Turn	CW-EB	CW-WB	Total	Right	Thru	Left	U-Turn	CW-SB	CW-NB	Total	Right	Thru	Left	U-Turn	CW-WB	CW-EB	Total	Right	Thru	Left	U-Turn	CW-NB	CW-SB	Total	Total
7:00 AM	0	0	0	0	0	0	0	0	0	0	0	0	0	0	0	0	0	0	0	0	0	0	0	0	0	0	0	0	0
7:15 AM	0	0	0	0	1	0	1	0	0	0	0	0	0	0	0	0	0	0	0	0	0	0	0	0	0	0	0	0	1
7:30 AM	0	0	0	0	0	1	1	0	0	0	0	0	0	0	0	0	0	0	0	0	0	0	0	0	0	0	0	0	1
7:45 AM	0	0	0	0	0	0	0	0	0	0	0	0	0	0	0	0	0	0	0	0	0	0	0	0	0	0	0	0	0
Total Volume	0	0	0	0	1	1	2	0	0	0	0	0	0	0	0	0	0	0	0	0	0	0	0	0	0	0	0	0	2
% Approach Total	0.0	0.0	0.0	0.0	50.0	50.0		0.0	0.0	0.0	0.0	0.0	0.0		0.0	0.0	0.0	0.0	0.0	0.0		0.0	0.0	0.0	0.0	0.0	0.0		
PHF	0.000	0.000	0.000	0.000	0.250	0.250	0.500	0.000	0.000	0.000	0.000	0.000	0.000	0.000	0.000	0.000	0.000	0.000	0.000	0.000	0.000	0.000	0.000	0.000	0.000	0.000	0.000	0.000	0.500
Entering Leg	0	0	0	0	1	1	2	0	0	0	0	0	0	0	0	0	0	0	0	0	0	0	0	0	0	0	0	0	2
Exiting Leg							2							0							0							0	2
Total							4							0							0							0	4

PDI File #: **196735 AA**
Location: **N: Hunting Road S: Hunting Road**
Location: **E: Kendrick Street W: Kenrick Street**
City, State: **Needham, MA**
Client: **McMahon Associates/ E. Buck**
Site Code: **Y13327.61**
Count Date: **Wednesday, February 27, 2019**
Start Time: **3:00 PM**
End Time: **6:00 PM**
Class:

Cars and Heavy Vehicles (Combined)

	Hunting Road					Kendrick Street					Hunting Road					Kenrick Street					
	from North					from East					from South					from West					
	Right	Thru	Left	U-Turn	Total	Right	Thru	Left	U-Turn	Total	Right	Thru	Left	U-Turn	Total	Right	Thru	Left	U-Turn	Total	Total
3:00 PM	2	32	13	0	47	15	47	48	0	110	22	30	0	0	52	2	70	4	0	76	285
3:15 PM	0	24	13	0	37	7	63	62	0	132	32	31	1	0	64	0	63	1	0	64	297
3:30 PM	5	36	11	0	52	12	80	83	0	175	38	20	1	0	59	0	73	7	0	80	366
3:45 PM	3	21	17	0	41	4	78	75	0	157	24	32	0	0	56	1	46	4	0	51	305
Total	10	113	54	0	177	38	268	268	0	574	116	113	2	0	231	3	252	16	0	271	1253
4:00 PM	2	48	11	0	61	18	69	84	0	171	30	28	1	0	59	0	42	4	0	46	337
4:15 PM	5	52	10	0	67	6	76	88	0	170	27	19	0	0	46	1	44	2	0	47	330
4:30 PM	6	43	11	0	60	13	83	98	0	194	20	32	0	0	52	0	65	2	0	67	373
4:45 PM	4	36	9	0	49	13	84	102	0	199	36	25	1	0	62	1	67	5	0	73	383
Total	17	179	41	0	237	50	312	372	0	734	113	104	2	0	219	2	218	13	0	233	1423
5:00 PM	3	47	14	0	64	6	92	108	0	206	16	25	0	0	41	2	49	1	0	52	363
5:15 PM	2	42	15	0	59	10	89	124	0	223	39	25	0	0	64	0	57	6	0	63	409
5:30 PM	9	43	14	0	66	11	103	113	0	227	41	26	1	0	68	0	53	2	0	55	416
5:45 PM	1	39	18	0	58	9	88	100	0	197	29	24	0	0	53	0	53	5	0	58	366
Total	15	171	61	0	247	36	372	445	0	853	125	100	1	0	226	2	212	14	0	228	1554
Grand Total	42	463	156	0	661	124	952	1085	0	2161	354	317	5	0	676	7	682	43	0	732	4230
Approach %	6.4	70.0	23.6	0.0		5.7	44.1	50.2	0.0		52.4	46.9	0.7	0.0		1.0	93.2	5.9	0.0		
Total %	1.0	10.9	3.7	0.0	15.6	2.9	22.5	25.7	0.0	51.1	8.4	7.5	0.1	0.0	16.0	0.2	16.1	1.0	0.0	17.3	
Exiting Leg Total					484					1192					1555					999	4230
Cars	42	462	154	0	658	124	944	1078	0	2146	350	311	5	0	666	7	678	43	0	728	4198
% Cars	100.0	99.8	98.7	0.0	99.5	100.0	99.2	99.4	0.0	99.3	98.9	98.1	100.0	0.0	98.5	100.0	99.4	100.0	0.0	99.5	99.2
Exiting Leg Total					478					1182					1547					991	4198
Heavy Vehicles	0	1	2	0	3	0	8	7	0	15	4	6	0	0	10	0	4	0	0	4	32
% Heavy Vehicles	0.0	0.2	1.3	0.0	0.5	0.0	0.8	0.6	0.0	0.7	1.1	1.9	0.0	0.0	1.5	0.0	0.6	0.0	0.0	0.5	0.8
Exiting Leg Total					6					10					8					8	32

Peak Hour Analysis from 03:00 PM to 06:00 PM begins at:

4:45 PM	Hunting Road					Kendrick Street					Hunting Road					Kenrick Street					
	from North					from East					from South					from West					
	Right	Thru	Left	U-Turn	Total	Right	Thru	Left	U-Turn	Total	Right	Thru	Left	U-Turn	Total	Right	Thru	Left	U-Turn	Total	Total
4:45 PM	4	36	9	0	49	13	84	102	0	199	36	25	1	0	62	1	67	5	0	73	383
5:00 PM	3	47	14	0	64	6	92	108	0	206	16	25	0	0	41	2	49	1	0	52	363
5:15 PM	2	42	15	0	59	10	89	124	0	223	39	25	0	0	64	0	57	6	0	63	409
5:30 PM	9	43	14	0	66	11	103	113	0	227	41	26	1	0	68	0	53	2	0	55	416
Total Volume	18	168	52	0	238	40	368	447	0	855	132	101	2	0	235	3	226	14	0	243	1571
% Approach Total	7.6	70.6	21.8	0.0		4.7	43.0	52.3	0.0		56.2	43.0	0.9	0.0		1.2	93.0	5.8	0.0		
PHF	0.500	0.894	0.867	0.000	0.902	0.769	0.893	0.901	0.000	0.942	0.805	0.971	0.500	0.000	0.864	0.375	0.843	0.583	0.000	0.832	0.944
Cars	18	167	51	0	236	40	368	447	0	855	132	100	2	0	234	3	226	14	0	243	1568
Cars %	100.0	99.4	98.1	0.0	99.2	100.0	100.0	100.0	0.0	100.0	100.0	99.0	100.0	0.0	99.6	100.0	100.0	100.0	0.0	100.0	99.8
Heavy Vehicles	0	1	1	0	2	0	0	0	0	0	0	1	0	0	1	0	0	0	0	0	3
Heavy Vehicles %	0.0	0.6	1.9	0.0	0.8	0.0	0.0	0.0	0.0	0.0	0.0	1.0	0.0	0.0	0.4	0.0	0.0	0.0	0.0	0.0	0.2
Cars Enter Leg	18	167	51	0	236	40	368	447	0	855	132	100	2	0	234	3	226	14	0	243	1568
Heavy Enter Leg	0	1	1	0	2	0	0	0	0	0	0	1	0	0	1	0	0	0	0	0	3
Total Entering Leg	18	168	52	0	238	40	368	447	0	855	132	101	2	0	235	3	226	14	0	243	1571
Cars Exiting Leg					154					409					617					388	1568
Heavy Exiting Leg					1					1					1					0	3
Total Exiting Leg					155					410					618					388	1571

PDI File #: **196735 AA**
Location: **N: Hunting Road S: Hunting Road**
Location: **E: Kendrick Street W: Kenrick Street**
City, State: **Needham, MA**
Client: **McMahon Associates/ E. Buck**
Site Code: **Y13327.61**
Count Date: **Wednesday, February 27, 2019**
Start Time: **3:00 PM**
End Time: **6:00 PM**
Class:

Cars-Combined (Motorcycles, Cars, Light Goods)

	Hunting Road					Kendrick Street					Hunting Road					Kenrick Street					
	from North					from East					from South					from West					
	Right	Thru	Left	U-Turn	Total	Right	Thru	Left	U-Turn	Total	Right	Thru	Left	U-Turn	Total	Right	Thru	Left	U-Turn	Total	Total
3:00 PM	2	32	13	0	47	15	47	47	0	109	21	29	0	0	50	2	69	4	0	75	281
3:15 PM	0	24	12	0	36	7	63	62	0	132	31	29	1	0	61	0	63	1	0	64	293
3:30 PM	5	36	11	0	52	12	79	83	0	174	36	20	1	0	57	0	72	7	0	79	362
3:45 PM	3	21	17	0	41	4	77	73	0	154	24	31	0	0	55	1	44	4	0	49	299
Total	10	113	53	0	176	38	266	265	0	569	112	109	2	0	223	3	248	16	0	267	1235
4:00 PM	2	48	11	0	61	18	67	84	0	169	30	28	1	0	59	0	42	4	0	46	335
4:15 PM	5	52	10	0	67	6	73	86	0	165	27	18	0	0	45	1	44	2	0	47	324
4:30 PM	6	43	11	0	60	13	82	96	0	191	20	32	0	0	52	0	65	2	0	67	370
4:45 PM	4	36	9	0	49	13	84	102	0	199	36	24	1	0	61	1	67	5	0	73	382
Total	17	179	41	0	237	50	306	368	0	724	113	102	2	0	217	2	218	13	0	233	1411
5:00 PM	3	47	13	0	63	6	92	108	0	206	16	25	0	0	41	2	49	1	0	52	362
5:15 PM	2	42	15	0	59	10	89	124	0	223	39	25	0	0	64	0	57	6	0	63	409
5:30 PM	9	42	14	0	65	11	103	113	0	227	41	26	1	0	68	0	53	2	0	55	415
5:45 PM	1	39	18	0	58	9	88	100	0	197	29	24	0	0	53	0	53	5	0	58	366
Total	15	170	60	0	245	36	372	445	0	853	125	100	1	0	226	2	212	14	0	228	1552
Grand Total	42	462	154	0	658	124	944	1078	0	2146	350	311	5	0	666	7	678	43	0	728	4198
Approach %	6.4	70.2	23.4	0.0		5.8	44.0	50.2	0.0		52.6	46.7	0.8	0.0		1.0	93.1	5.9	0.0		
Total %	1.0	11.0	3.7	0.0	15.7	3.0	22.5	25.7	0.0	51.1	8.3	7.4	0.1	0.0	15.9	0.2	16.2	1.0	0.0	17.3	
Exiting Leg Total					478					1182					1547					991	4198

Peak Hour Analysis from 03:00 PM to 06:00 PM begins at:

4:45 PM	Hunting Road					Kendrick Street					Hunting Road					Kenrick Street					
	from North					from East					from South					from West					
	Right	Thru	Left	U-Turn	Total	Right	Thru	Left	U-Turn	Total	Right	Thru	Left	U-Turn	Total	Right	Thru	Left	U-Turn	Total	Total
4:45 PM	4	36	9	0	49	13	84	102	0	199	36	24	1	0	61	1	67	5	0	73	382
5:00 PM	3	47	13	0	63	6	92	108	0	206	16	25	0	0	41	2	49	1	0	52	362
5:15 PM	2	42	15	0	59	10	89	124	0	223	39	25	0	0	64	0	57	6	0	63	409
5:30 PM	9	42	14	0	65	11	103	113	0	227	41	26	1	0	68	0	53	2	0	55	415
Total Volume	18	167	51	0	236	40	368	447	0	855	132	100	2	0	234	3	226	14	0	243	1568
% Approach Total	7.6	70.8	21.6	0.0		4.7	43.0	52.3	0.0		56.4	42.7	0.9	0.0		1.2	93.0	5.8	0.0		
PHF	0.500	0.888	0.850	0.000	0.908	0.769	0.893	0.901	0.000	0.942	0.805	0.962	0.500	0.000	0.860	0.375	0.843	0.583	0.000	0.832	0.945
Entering Leg	18	167	51	0	236	40	368	447	0	855	132	100	2	0	234	3	226	14	0	243	1568
Exiting Leg					154					409					617					388	1568
Total					390					1264					851					631	3136

PDI File #: **196735 AA**
Location: **N: Hunting Road S: Hunting Road**
Location: **E: Kendrick Street W: Kenrick Street**
City, State: **Needham, MA**
Client: **McMahon Associates/ E. Buck**
Site Code: **Y13327.61**
Count Date: **Wednesday, February 27, 2019**
Start Time: **3:00 PM**
End Time: **6:00 PM**
Class:

Heavy Vehicles-Combined (Buses, Single-Unit Trucks, Articulated Trucks)

	Hunting Road					Kendrick Street					Hunting Road					Kenrick Street					
	from North					from East					from South					from West					
	Right	Thru	Left	U-Turn	Total	Right	Thru	Left	U-Turn	Total	Right	Thru	Left	U-Turn	Total	Right	Thru	Left	U-Turn	Total	Total
3:00 PM	0	0	0	0	0	0	0	1	0	1	1	1	0	0	2	0	1	0	0	1	4
3:15 PM	0	0	1	0	1	0	0	0	0	0	1	2	0	0	3	0	0	0	0	0	4
3:30 PM	0	0	0	0	0	0	1	0	0	1	2	0	0	0	2	0	1	0	0	1	4
3:45 PM	0	0	0	0	0	0	1	2	0	3	0	1	0	0	1	0	2	0	0	2	6
Total	0	0	1	0	1	0	2	3	0	5	4	4	0	0	8	0	4	0	0	4	18
4:00 PM	0	0	0	0	0	0	2	0	0	2	0	0	0	0	0	0	0	0	0	0	2
4:15 PM	0	0	0	0	0	0	3	2	0	5	0	1	0	0	1	0	0	0	0	0	6
4:30 PM	0	0	0	0	0	0	1	2	0	3	0	0	0	0	0	0	0	0	0	0	3
4:45 PM	0	0	0	0	0	0	0	0	0	0	0	1	0	0	1	0	0	0	0	0	1
Total	0	0	0	0	0	0	6	4	0	10	0	2	0	0	2	0	0	0	0	0	12
5:00 PM	0	0	1	0	1	0	0	0	0	0	0	0	0	0	0	0	0	0	0	0	1
5:15 PM	0	0	0	0	0	0	0	0	0	0	0	0	0	0	0	0	0	0	0	0	0
5:30 PM	0	1	0	0	1	0	0	0	0	0	0	0	0	0	0	0	0	0	0	0	1
5:45 PM	0	0	0	0	0	0	0	0	0	0	0	0	0	0	0	0	0	0	0	0	0
Total	0	1	1	0	2	0	0	0	0	0	0	0	0	0	0	0	0	0	0	0	2
Grand Total	0	1	2	0	3	0	8	7	0	15	4	6	0	0	10	0	4	0	0	4	32
Approach %	0.0	33.3	66.7	0.0		0.0	53.3	46.7	0.0		40.0	60.0	0.0	0.0		0.0	100.0	0.0	0.0		
Total %	0.0	3.1	6.3	0.0	9.4	0.0	25.0	21.9	0.0	46.9	12.5	18.8	0.0	0.0	31.3	0.0	12.5	0.0	0.0	12.5	
Exiting Leg Total					6					10					8					8	32
Buses	0	1	1	0	2	0	3	3	0	6	2	1	0	0	3	0	2	0	0	2	13
% Buses	0.0	100.0	50.0	0.0	66.7	0.0	37.5	42.9	0.0	40.0	50.0	16.7	0.0	0.0	30.0	0.0	50.0	0.0	0.0	50.0	40.6
Exiting Leg Total					1					5					4					3	13
Single-Unit Trucks	0	0	1	0	1	0	5	4	0	9	2	5	0	0	7	0	2	0	0	2	19
% Single-Unit	0.0	0.0	50.0	0.0	33.3	0.0	62.5	57.1	0.0	60.0	50.0	83.3	0.0	0.0	70.0	0.0	50.0	0.0	0.0	50.0	59.4
Exiting Leg Total					5					5					4					5	19
Articulated Trucks	0	0	0	0	0	0	0	0	0	0	0	0	0	0	0	0	0	0	0	0	0
% Articulated	0.0	0.0	0.0	0.0	0.0	0.0	0.0	0.0	0.0	0.0	0.0	0.0	0.0	0.0	0.0	0.0	0.0	0.0	0.0	0.0	0.0
Exiting Leg Total					0					0					0					0	0

Peak Hour Analysis from 03:00 PM to 06:00 PM begins at:

3:00 PM	Hunting Road					Kendrick Street					Hunting Road					Kenrick Street					
	from North					from East					from South					from West					
	Right	Thru	Left	U-Turn	Total	Right	Thru	Left	U-Turn	Total	Right	Thru	Left	U-Turn	Total	Right	Thru	Left	U-Turn	Total	Total
3:00 PM	0	0	0	0	0	0	0	1	0	1	1	1	0	0	2	0	1	0	0	1	4
3:15 PM	0	0	1	0	1	0	0	0	0	0	1	2	0	0	3	0	0	0	0	0	4
3:30 PM	0	0	0	0	0	0	1	0	0	1	2	0	0	0	2	0	1	0	0	1	4
3:45 PM	0	0	0	0	0	0	1	2	0	3	0	1	0	0	1	0	2	0	0	2	6
Total Volume	0	0	1	0	1	0	2	3	0	5	4	4	0	0	8	0	4	0	0	4	18
% Approach Total	0.0	0.0	100.0	0.0		0.0	40.0	60.0	0.0		50.0	50.0	0.0	0.0		0.0	100.0	0.0	0.0		
PHF	0.000	0.000	0.250	0.000	0.250	0.000	0.500	0.375	0.000	0.417	0.500	0.500	0.000	0.000	0.667	0.000	0.500	0.000	0.000	0.500	0.750
Buses	0	0	1	0	1	0	1	2	0	3	2	1	0	0	3	0	2	0	0	2	9
Buses %	0.0	0.0	100.0	0.0	100.0	0.0	50.0	66.7	0.0	60.0	50.0	25.0	0.0	0.0	37.5	0.0	50.0	0.0	0.0	50.0	50.0
Single-Unit Trucks	0	0	0	0	0	0	1	1	0	2	2	3	0	0	5	0	2	0	0	2	9
Single-Unit %	0.0	0.0	0.0	0.0	0.0	0.0	50.0	33.3	0.0	40.0	50.0	75.0	0.0	0.0	62.5	0.0	50.0	0.0	0.0	50.0	50.0
Articulated Trucks	0	0	0	0	0	0	0	0	0	0	0	0	0	0	0	0	0	0	0	0	0
Articulated %	0.0	0.0	0.0	0.0	0.0	0.0	0.0	0.0	0.0	0.0	0.0	0.0	0.0	0.0	0.0	0.0	0.0	0.0	0.0	0.0	0.0
Buses	0	0	1	0	1	0	1	2	0	3	2	1	0	0	3	0	2	0	0	2	9
Single-Unit Trucks	0	0	0	0	0	0	1	1	0	2	2	3	0	0	5	0	2	0	0	2	9
Articulated Trucks	0	0	0	0	0	0	0	0	0	0	0	0	0	0	0	0	0	0	0	0	0
Total Entering Leg	0	0	1	0	1	0	2	3	0	5	4	4	0	0	8	0	4	0	0	4	18
Buses					1					5					2					1	9
Single-Unit Trucks					3					4					1					1	9
Articulated Trucks					0					0					0					0	0
Total Exiting Leg					4					9					3					2	18

PDI File #: **196735 AA**
Location: **N: Hunting Road S: Hunting Road**
Location: **E: Kendrick Street W: Kenrick Street**
City, State: **Needham, MA**
Client: **McMahon Associates/ E. Buck**
Site Code: **Y13327.61**
Count Date: **Wednesday, February 27, 2019**
Start Time: **3:00 PM**
End Time: **6:00 PM**
Class:

Cars

	Hunting Road					Kendrick Street					Hunting Road					Kenrick Street					
	from North					from East					from South					from West					
	Right	Thru	Left	U-Turn	Total	Right	Thru	Left	U-Turn	Total	Right	Thru	Left	U-Turn	Total	Right	Thru	Left	U-Turn	Total	Total
3:00 PM	2	27	12	0	41	14	44	37	0	95	20	23	0	0	43	2	68	4	0	74	253
3:15 PM	0	22	12	0	34	5	61	56	0	122	28	29	1	0	58	0	59	1	0	60	274
3:30 PM	3	27	11	0	41	12	79	71	0	162	33	20	1	0	54	0	70	6	0	76	333
3:45 PM	3	20	16	0	39	4	75	67	0	146	22	25	0	0	47	1	40	4	0	45	277
Total	8	96	51	0	155	35	259	231	0	525	103	97	2	0	202	3	237	15	0	255	1137
4:00 PM	2	43	11	0	56	17	64	80	0	161	30	26	0	0	56	0	41	4	0	45	318
4:15 PM	5	49	10	0	64	6	69	85	0	160	27	13	0	0	40	1	43	2	0	46	310
4:30 PM	6	42	10	0	58	12	81	95	0	188	20	32	0	0	52	0	64	2	0	66	364
4:45 PM	4	35	9	0	48	12	80	94	0	186	35	23	1	0	59	1	67	5	0	73	366
Total	17	169	40	0	226	47	294	354	0	695	112	94	1	0	207	2	215	13	0	230	1358
5:00 PM	2	46	12	0	60	6	91	108	0	205	16	23	0	0	39	2	47	1	0	50	354
5:15 PM	2	41	15	0	58	8	85	116	0	209	37	25	0	0	62	0	55	4	0	59	388
5:30 PM	8	40	10	0	58	11	101	111	0	223	38	26	0	0	64	0	51	2	0	53	398
5:45 PM	1	38	17	0	56	9	80	96	0	185	29	24	0	0	53	0	52	5	0	57	351
Total	13	165	54	0	232	34	357	431	0	822	120	98	0	0	218	2	205	12	0	219	1491
Grand Total	38	430	145	0	613	116	910	1016	0	2042	335	289	3	0	627	7	657	40	0	704	3986
Approach %	6.2	70.1	23.7	0.0		5.7	44.6	49.8	0.0		53.4	46.1	0.5	0.0		1.0	93.3	5.7	0.0		
Total %	1.0	10.8	3.6	0.0	15.4	2.9	22.8	25.5	0.0	51.2	8.4	7.3	0.1	0.0	15.7	0.2	16.5	1.0	0.0	17.7	
Exiting Leg Total					445					1137					1453					951	3986

Peak Hour Analysis from 03:00 PM to 06:00 PM begins at:

4:45 PM	Hunting Road					Kendrick Street					Hunting Road					Kenrick Street					
	from North					from East					from South					from West					
	Right	Thru	Left	U-Turn	Total	Right	Thru	Left	U-Turn	Total	Right	Thru	Left	U-Turn	Total	Right	Thru	Left	U-Turn	Total	Total
4:45 PM	4	35	9	0	48	12	80	94	0	186	35	23	1	0	59	1	67	5	0	73	366
5:00 PM	2	46	12	0	60	6	91	108	0	205	16	23	0	0	39	2	47	1	0	50	354
5:15 PM	2	41	15	0	58	8	85	116	0	209	37	25	0	0	62	0	55	4	0	59	388
5:30 PM	8	40	10	0	58	11	101	111	0	223	38	26	0	0	64	0	51	2	0	53	398
Total Volume	16	162	46	0	224	37	357	429	0	823	126	97	1	0	224	3	220	12	0	235	1506
% Approach Total	7.1	72.3	20.5	0.0		4.5	43.4	52.1	0.0		56.3	43.3	0.4	0.0		1.3	93.6	5.1	0.0		
PHF	0.500	0.880	0.767	0.000	0.933	0.771	0.884	0.925	0.000	0.923	0.829	0.933	0.250	0.000	0.875	0.375	0.821	0.600	0.000	0.805	0.946
Entering Leg	16	162	46	0	224	37	357	429	0	823	126	97	1	0	224	3	220	12	0	235	1506
Exiting Leg					146					392					594					374	1506
Total					370					1215					818					609	3012

PDI File #: **196735 AA**
Location: **N: Hunting Road S: Hunting Road**
Location: **E: Kendrick Street W: Kenrick Street**
City, State: **Needham, MA**
Client: **McMahon Associates/ E. Buck**
Site Code: **Y13327.61**
Count Date: **Wednesday, February 27, 2019**
Start Time: **3:00 PM**
End Time: **6:00 PM**
Class:

Light Goods Vehicle

	Hunting Road from North					Kendrick Street from East					Hunting Road from South					Kenrick Street from West					
	Right	Thru	Left	U-Turn	Total	Right	Thru	Left	U-Turn	Total	Right	Thru	Left	U-Turn	Total	Right	Thru	Left	U-Turn	Total	Total
3:00 PM	0	5	1	0	6	1	3	10	0	14	1	6	0	0	7	0	1	0	0	1	28
3:15 PM	0	2	0	0	2	2	2	6	0	10	3	0	0	0	3	0	4	0	0	4	19
3:30 PM	2	9	0	0	11	0	0	12	0	12	3	0	0	0	3	0	2	1	0	3	29
3:45 PM	0	1	1	0	2	0	2	6	0	8	2	6	0	0	8	0	4	0	0	4	22
Total	2	17	2	0	21	3	7	34	0	44	9	12	0	0	21	0	11	1	0	12	98
4:00 PM	0	5	0	0	5	1	3	4	0	8	0	2	1	0	3	0	1	0	0	1	17
4:15 PM	0	3	0	0	3	0	4	1	0	5	0	5	0	0	5	0	1	0	0	1	14
4:30 PM	0	1	1	0	2	1	1	1	0	3	0	0	0	0	0	0	1	0	0	1	6
4:45 PM	0	1	0	0	1	1	4	8	0	13	1	1	0	0	2	0	0	0	0	0	16
Total	0	10	1	0	11	3	12	14	0	29	1	8	1	0	10	0	3	0	0	3	53
5:00 PM	1	1	1	0	3	0	1	0	0	1	0	2	0	0	2	0	2	0	0	2	8
5:15 PM	0	1	0	0	1	2	4	8	0	14	2	0	0	0	2	0	2	2	0	4	21
5:30 PM	1	2	4	0	7	0	2	2	0	4	3	0	1	0	4	0	2	0	0	2	17
5:45 PM	0	1	1	0	2	0	8	4	0	12	0	0	0	0	0	0	1	0	0	1	15
Total	2	5	6	0	13	2	15	14	0	31	5	2	1	0	8	0	7	2	0	9	61
Grand Total	4	32	9	0	45	8	34	62	0	104	15	22	2	0	39	0	21	3	0	24	212
Approach %	8.9	71.1	20.0	0.0		7.7	32.7	59.6	0.0		38.5	56.4	5.1	0.0		0.0	87.5	12.5	0.0		
Total %	1.9	15.1	4.2	0.0	21.2	3.8	16.0	29.2	0.0	49.1	7.1	10.4	0.9	0.0	18.4	0.0	9.9	1.4	0.0	11.3	
Exiting Leg Total					33					45					94					40	212

Peak Hour Analysis from 03:00 PM to 06:00 PM begins at:

3:00 PM	Hunting Road from North					Kendrick Street from East					Hunting Road from South					Kenrick Street from West					
	Right	Thru	Left	U-Turn	Total	Right	Thru	Left	U-Turn	Total	Right	Thru	Left	U-Turn	Total	Right	Thru	Left	U-Turn	Total	Total
3:00 PM	0	5	1	0	6	1	3	10	0	14	1	6	0	0	7	0	1	0	0	1	28
3:15 PM	0	2	0	0	2	2	2	6	0	10	3	0	0	0	3	0	4	0	0	4	19
3:30 PM	2	9	0	0	11	0	0	12	0	12	3	0	0	0	3	0	2	1	0	3	29
3:45 PM	0	1	1	0	2	0	2	6	0	8	2	6	0	0	8	0	4	0	0	4	22
Total Volume	2	17	2	0	21	3	7	34	0	44	9	12	0	0	21	0	11	1	0	12	98
% Approach Total	9.5	81.0	9.5	0.0		6.8	15.9	77.3	0.0		42.9	57.1	0.0	0.0		0.0	91.7	8.3	0.0		
PHF	0.250	0.472	0.500	0.000	0.477	0.375	0.583	0.708	0.000	0.786	0.750	0.500	0.000	0.000	0.656	0.000	0.688	0.250	0.000	0.750	0.845
Entering Leg	2	17	2	0	21	3	7	34	0	44	9	12	0	0	21	0	11	1	0	12	98
Exiting Leg					16					22					51					9	98
Total					37					66					72					21	196

PDI File #: **196735 AA**
Location: **N: Hunting Road S: Hunting Road**
Location: **E: Kendrick Street W: Kenrick Street**
City, State: **Needham, MA**
Client: **McMahon Associates/ E. Buck**
Site Code: **Y13327.61**
Count Date: **Wednesday, February 27, 2019**
Start Time: **3:00 PM**
End Time: **6:00 PM**
Class:

Buses

	Hunting Road					Kendrick Street					Hunting Road					Kenrick Street					
	from North					from East					from South					from West					
	Right	Thru	Left	U-Turn	Total	Right	Thru	Left	U-Turn	Total	Right	Thru	Left	U-Turn	Total	Right	Thru	Left	U-Turn	Total	Total
3:00 PM	0	0	0	0	0	0	0	0	0	0	1	1	0	0	2	0	1	0	0	1	3
3:15 PM	0	0	1	0	1	0	0	0	0	0	1	0	0	0	1	0	0	0	0	0	2
3:30 PM	0	0	0	0	0	0	0	0	0	0	0	0	0	0	0	0	1	0	0	1	1
3:45 PM	0	0	0	0	0	0	1	2	0	3	0	0	0	0	0	0	0	0	0	0	3
Total	0	0	1	0	1	0	1	2	0	3	2	1	0	0	3	0	2	0	0	2	9
4:00 PM	0	0	0	0	0	0	1	0	0	1	0	0	0	0	0	0	0	0	0	0	1
4:15 PM	0	0	0	0	0	0	1	1	0	2	0	0	0	0	0	0	0	0	0	0	2
4:30 PM	0	0	0	0	0	0	0	0	0	0	0	0	0	0	0	0	0	0	0	0	0
4:45 PM	0	0	0	0	0	0	0	0	0	0	0	0	0	0	0	0	0	0	0	0	0
Total	0	0	0	0	0	0	2	1	0	3	0	0	0	0	0	0	0	0	0	0	3
5:00 PM	0	0	0	0	0	0	0	0	0	0	0	0	0	0	0	0	0	0	0	0	0
5:15 PM	0	0	0	0	0	0	0	0	0	0	0	0	0	0	0	0	0	0	0	0	0
5:30 PM	0	1	0	0	1	0	0	0	0	0	0	0	0	0	0	0	0	0	0	0	1
5:45 PM	0	0	0	0	0	0	0	0	0	0	0	0	0	0	0	0	0	0	0	0	0
Total	0	1	0	0	1	0	0	0	0	0	0	0	0	0	0	0	0	0	0	0	1
Grand Total	0	1	1	0	2	0	3	3	0	6	2	1	0	0	3	0	2	0	0	2	13
Approach %	0.0	50.0	50.0	0.0		0.0	50.0	50.0	0.0		66.7	33.3	0.0	0.0		0.0	100.0	0.0	0.0		
Total %	0.0	7.7	7.7	0.0	15.4	0.0	23.1	23.1	0.0	46.2	15.4	7.7	0.0	0.0	23.1	0.0	15.4	0.0	0.0	15.4	
Exiting Leg Total					1					5					4					3	13

Peak Hour Analysis from 03:00 PM to 06:00 PM begins at:

3:00 PM	Hunting Road					Kendrick Street					Hunting Road					Kenrick Street					
	from North					from East					from South					from West					
	Right	Thru	Left	U-Turn	Total	Right	Thru	Left	U-Turn	Total	Right	Thru	Left	U-Turn	Total	Right	Thru	Left	U-Turn	Total	Total
3:00 PM	0	0	0	0	0	0	0	0	0	0	1	1	0	0	2	0	1	0	0	1	3
3:15 PM	0	0	1	0	1	0	0	0	0	0	1	0	0	0	1	0	0	0	0	0	2
3:30 PM	0	0	0	0	0	0	0	0	0	0	0	0	0	0	0	0	1	0	0	1	1
3:45 PM	0	0	0	0	0	0	1	2	0	3	0	0	0	0	0	0	0	0	0	0	3
Total Volume	0	0	1	0	1	0	1	2	0	3	2	1	0	0	3	0	2	0	0	2	9
% Approach Total	0.0	0.0	100.0	0.0		0.0	33.3	66.7	0.0		66.7	33.3	0.0	0.0		0.0	100.0	0.0	0.0		
PHF	0.000	0.000	0.250	0.000	0.250	0.000	0.250	0.250	0.000	0.250	0.500	0.250	0.000	0.000	0.375	0.000	0.500	0.000	0.000	0.500	0.750
Entering Leg	0	0	1	0	1	0	1	2	0	3	2	1	0	0	3	0	2	0	0	2	9
Exiting Leg					1					5					2					1	9
Total					2					8					5					3	18

PDI File #: **196735 AA**
Location: **N: Hunting Road S: Hunting Road**
Location: **E: Kendrick Street W: Kenrick Street**
City, State: **Needham, MA**
Client: **McMahon Associates/ E. Buck**
Site Code: **Y13327.61**
Count Date: **Wednesday, February 27, 2019**
Start Time: **3:00 PM**
End Time: **6:00 PM**
Class:

Single-Unit Trucks

	Hunting Road					Kendrick Street					Hunting Road					Kenrick Street					
	from North					from East					from South					from West					
	Right	Thru	Left	U-Turn	Total	Right	Thru	Left	U-Turn	Total	Right	Thru	Left	U-Turn	Total	Right	Thru	Left	U-Turn	Total	Total
3:00 PM	0	0	0	0	0	0	0	1	0	1	0	0	0	0	0	0	0	0	0	0	1
3:15 PM	0	0	0	0	0	0	0	0	0	0	0	2	0	0	2	0	0	0	0	0	2
3:30 PM	0	0	0	0	0	0	1	0	0	1	2	0	0	0	2	0	0	0	0	0	3
3:45 PM	0	0	0	0	0	0	0	0	0	0	0	1	0	0	1	0	2	0	0	2	3
Total	0	0	0	0	0	0	1	1	0	2	2	3	0	0	5	0	2	0	0	2	9
4:00 PM	0	0	0	0	0	0	1	0	0	1	0	0	0	0	0	0	0	0	0	0	1
4:15 PM	0	0	0	0	0	0	2	1	0	3	0	1	0	0	1	0	0	0	0	0	4
4:30 PM	0	0	0	0	0	0	1	2	0	3	0	0	0	0	0	0	0	0	0	0	3
4:45 PM	0	0	0	0	0	0	0	0	0	0	0	1	0	0	1	0	0	0	0	0	1
Total	0	0	0	0	0	0	4	3	0	7	0	2	0	0	2	0	0	0	0	0	9
5:00 PM	0	0	1	0	1	0	0	0	0	0	0	0	0	0	0	0	0	0	0	0	1
5:15 PM	0	0	0	0	0	0	0	0	0	0	0	0	0	0	0	0	0	0	0	0	0
5:30 PM	0	0	0	0	0	0	0	0	0	0	0	0	0	0	0	0	0	0	0	0	0
5:45 PM	0	0	0	0	0	0	0	0	0	0	0	0	0	0	0	0	0	0	0	0	0
Total	0	0	1	0	1	0	0	0	0	0	0	0	0	0	0	0	0	0	0	0	1
Grand Total	0	0	1	0	1	0	5	4	0	9	2	5	0	0	7	0	2	0	0	2	19
Approach %	0.0	0.0	100.0	0.0		0.0	55.6	44.4	0.0		28.6	71.4	0.0	0.0		0.0	100.0	0.0	0.0		
Total %	0.0	0.0	5.3	0.0	5.3	0.0	26.3	21.1	0.0	47.4	10.5	26.3	0.0	0.0	36.8	0.0	10.5	0.0	0.0	10.5	
Exiting Leg Total					5					5					4					5	19

Peak Hour Analysis from 03:00 PM to 06:00 PM begins at:

3:30 PM	Hunting Road					Kendrick Street					Hunting Road					Kenrick Street					
	from North					from East					from South					from West					
	Right	Thru	Left	U-Turn	Total	Right	Thru	Left	U-Turn	Total	Right	Thru	Left	U-Turn	Total	Right	Thru	Left	U-Turn	Total	Total
3:30 PM	0	0	0	0	0	0	1	0	0	1	2	0	0	0	2	0	0	0	0	0	3
3:45 PM	0	0	0	0	0	0	0	0	0	0	0	1	0	0	1	0	2	0	0	2	3
4:00 PM	0	0	0	0	0	0	1	0	0	1	0	0	0	0	0	0	0	0	0	0	1
4:15 PM	0	0	0	0	0	0	2	1	0	3	0	1	0	0	1	0	0	0	0	0	4
Total Volume	0	0	0	0	0	0	4	1	0	5	2	2	0	0	4	0	2	0	0	2	11
% Approach Total	0.0	0.0	0.0	0.0		0.0	80.0	20.0	0.0		50.0	50.0	0.0	0.0		0.0	100.0	0.0	0.0		
PHF	0.000	0.000	0.000	0.000	0.000	0.000	0.500	0.250	0.000	0.417	0.250	0.500	0.000	0.000	0.500	0.000	0.250	0.000	0.000	0.250	0.688
Entering Leg	0	0	0	0	0	0	4	1	0	5	2	2	0	0	4	0	2	0	0	2	11
Exiting Leg					2					4					1					4	11
Total					2					9					5					6	22

PDI File #: **196735 AA**
Location: **N: Hunting Road S: Hunting Road**
Location: **E: Kendrick Street W: Kenrick Street**
City, State: **Needham, MA**
Client: **McMahon Associates/ E. Buck**
Site Code: **Y13327.61**
Count Date: **Wednesday, February 27, 2019**
Start Time: **3:00 PM**
End Time: **6:00 PM**

Class: **Articulated Trucks**

	Hunting Road					Kendrick Street					Hunting Road					Kenrick Street					
	from North					from East					from South					from West					
	Right	Thru	Left	U-Turn	Total	Right	Thru	Left	U-Turn	Total	Right	Thru	Left	U-Turn	Total	Right	Thru	Left	U-Turn	Total	Total
3:00 PM	0	0	0	0	0	0	0	0	0	0	0	0	0	0	0	0	0	0	0	0	0
3:15 PM	0	0	0	0	0	0	0	0	0	0	0	0	0	0	0	0	0	0	0	0	0
3:30 PM	0	0	0	0	0	0	0	0	0	0	0	0	0	0	0	0	0	0	0	0	0
3:45 PM	0	0	0	0	0	0	0	0	0	0	0	0	0	0	0	0	0	0	0	0	0
Total	0	0	0	0	0	0	0	0	0	0	0	0	0	0	0	0	0	0	0	0	0
4:00 PM	0	0	0	0	0	0	0	0	0	0	0	0	0	0	0	0	0	0	0	0	0
4:15 PM	0	0	0	0	0	0	0	0	0	0	0	0	0	0	0	0	0	0	0	0	0
4:30 PM	0	0	0	0	0	0	0	0	0	0	0	0	0	0	0	0	0	0	0	0	0
4:45 PM	0	0	0	0	0	0	0	0	0	0	0	0	0	0	0	0	0	0	0	0	0
Total	0	0	0	0	0	0	0	0	0	0	0	0	0	0	0	0	0	0	0	0	0
5:00 PM	0	0	0	0	0	0	0	0	0	0	0	0	0	0	0	0	0	0	0	0	0
5:15 PM	0	0	0	0	0	0	0	0	0	0	0	0	0	0	0	0	0	0	0	0	0
5:30 PM	0	0	0	0	0	0	0	0	0	0	0	0	0	0	0	0	0	0	0	0	0
5:45 PM	0	0	0	0	0	0	0	0	0	0	0	0	0	0	0	0	0	0	0	0	0
Total	0	0	0	0	0	0	0	0	0	0	0	0	0	0	0	0	0	0	0	0	0
Grand Total	0	0	0	0	0	0	0	0	0	0	0	0	0	0	0	0	0	0	0	0	0
Approach %	0.0	0.0	0.0	0.0		0.0	0.0	0.0	0.0		0.0	0.0	0.0	0.0		0.0	0.0	0.0	0.0		
Total %	0.0	0.0	0.0	0.0	0.0	0.0	0.0	0.0	0.0	0.0	0.0	0.0	0.0	0.0	0.0	0.0	0.0	0.0	0.0	0.0	
Exiting Leg Total					0					0					0					0	0

Peak Hour Analysis from 03:00 PM to 06:00 PM begins at:

3:00 PM	Hunting Road					Kendrick Street					Hunting Road					Kenrick Street					
	from North					from East					from South					from West					
	Right	Thru	Left	U-Turn	Total	Right	Thru	Left	U-Turn	Total	Right	Thru	Left	U-Turn	Total	Right	Thru	Left	U-Turn	Total	Total
3:00 PM	0	0	0	0	0	0	0	0	0	0	0	0	0	0	0	0	0	0	0	0	0
3:15 PM	0	0	0	0	0	0	0	0	0	0	0	0	0	0	0	0	0	0	0	0	0
3:30 PM	0	0	0	0	0	0	0	0	0	0	0	0	0	0	0	0	0	0	0	0	0
3:45 PM	0	0	0	0	0	0	0	0	0	0	0	0	0	0	0	0	0	0	0	0	0
Total Volume	0	0	0	0	0	0	0	0	0	0	0	0	0	0	0	0	0	0	0	0	0
% Approach Total	0.0	0.0	0.0	0.0		0.0	0.0	0.0	0.0		0.0	0.0	0.0	0.0		0.0	0.0	0.0	0.0		
PHF	0.000	0.000	0.000	0.000	0.000	0.000	0.000	0.000	0.000	0.000	0.000	0.000	0.000	0.000	0.000	0.000	0.000	0.000	0.000	0.000	0.000
Entering Leg	0	0	0	0	0	0	0	0	0	0	0	0	0	0	0	0	0	0	0	0	0
Exiting Leg					0					0					0					0	0
Total					0					0					0					0	0

PDI File #: **196735 AA**
Location: **N: Hunting Road S: Hunting Road**
Location: **E: Kendrick Street W: Kenrick Street**
City, State: **Needham, MA**
Client: **McMahon Associates/ E. Buck**
Site Code: **Y13327.61**
Count Date: **Wednesday, February 27, 2019**
Start Time: **3:00 PM**
End Time: **6:00 PM**
Class:

Bicycles (on Roadway and Crosswalks)

	Hunting Road							Kendrick Street							Hunting Road							Kenrick Street							
	from North							from East							from South							from West							
	Right	Thru	Left	U-Turn	CW-EB	CW-WB	Total	Right	Thru	Left	U-Turn	CW-SB	CW-NB	Total	Right	Thru	Left	U-Turn	CW-WB	CW-EB	Total	Right	Thru	Left	U-Turn	CW-NB	CW-SB	Total	Total
3:00 PM	0	0	0	0	0	0	0	0	0	0	0	0	0	0	0	0	0	0	0	0	0	0	0	0	0	0	0	0	0
3:15 PM	0	0	0	0	0	0	0	0	0	0	0	0	0	0	0	0	0	0	0	0	0	0	0	0	0	0	0	0	0
3:30 PM	0	0	0	0	0	0	0	0	0	0	0	0	0	0	0	0	0	0	0	0	0	0	0	0	0	0	0	0	0
3:45 PM	0	0	0	0	0	0	0	0	0	0	0	0	0	0	0	0	0	0	0	0	0	0	0	0	0	0	0	0	0
Total	0	0	0	0	0	0	0	0	0	0	0	0	0	0	0	0	0	0	0	0	0	0	0	0	0	0	0	0	0
4:00 PM	0	1	0	0	0	0	1	0	0	0	0	0	0	0	0	0	0	0	0	0	0	0	0	0	0	0	0	0	1
4:15 PM	0	0	0	0	0	0	0	0	0	0	0	0	0	0	0	0	0	0	0	0	0	0	0	0	0	0	0	0	0
4:30 PM	0	0	0	0	0	0	0	0	0	0	0	0	0	0	0	0	0	0	0	0	0	0	0	0	0	0	0	0	0
4:45 PM	0	0	0	0	0	0	0	0	0	0	0	0	0	0	0	0	0	0	0	0	0	0	0	0	0	0	0	0	0
Total	0	1	0	0	0	0	1	0	0	0	0	0	0	0	0	0	0	0	0	0	0	0	0	0	0	0	0	0	1
5:00 PM	0	0	0	0	0	0	0	0	0	0	0	0	0	0	0	0	0	0	0	0	0	0	0	0	0	0	0	0	0
5:15 PM	0	0	0	0	0	0	0	0	0	0	0	0	0	0	0	0	0	0	0	0	0	0	0	0	0	0	0	0	0
5:30 PM	0	0	0	0	0	0	0	0	0	0	0	0	0	0	1	0	0	0	0	0	1	0	0	0	0	0	0	0	1
5:45 PM	0	0	0	0	0	0	0	0	0	0	0	0	0	0	0	0	0	0	0	0	0	0	0	0	0	0	0	0	0
Total	0	0	0	0	0	0	0	0	0	0	0	0	0	0	1	0	0	0	0	0	1	0	0	0	0	0	0	0	1
Grand Total	0	1	0	0	0	0	1	0	0	0	0	0	0	0	1	0	0	0	0	0	1	0	0	0	0	0	0	0	2
Approach %	0.0	100.0	0.0	0.0	0.0	0.0		0.0	0.0	0.0	0.0	0.0	0.0		100.0	0.0	0.0	0.0	0.0	0.0		0.0	0.0	0.0	0.0	0.0	0.0		
Total %	0.0	50.0	0.0	0.0	0.0	0.0	50.0	0.0	0.0	0.0	0.0	0.0	0.0	0.0	50.0	0.0	0.0	0.0	0.0	0.0	50.0	0.0	0.0	0.0	0.0	0.0	0.0	0.0	
Exiting Leg Total							0							1							1							0	2

Peak Hour Analysis from 03:00 PM to 06:00 PM begins at:

3:15 PM	Hunting Road							Kendrick Street							Hunting Road							Kenrick Street							
	from North							from East							from South							from West							
	Right	Thru	Left	U-Turn	CW-EB	CW-WB	Total	Right	Thru	Left	U-Turn	CW-SB	CW-NB	Total	Right	Thru	Left	U-Turn	CW-WB	CW-EB	Total	Right	Thru	Left	U-Turn	CW-NB	CW-SB	Total	Total
3:15 PM	0	0	0	0	0	0	0	0	0	0	0	0	0	0	0	0	0	0	0	0	0	0	0	0	0	0	0	0	0
3:30 PM	0	0	0	0	0	0	0	0	0	0	0	0	0	0	0	0	0	0	0	0	0	0	0	0	0	0	0	0	0
3:45 PM	0	0	0	0	0	0	0	0	0	0	0	0	0	0	0	0	0	0	0	0	0	0	0	0	0	0	0	0	0
4:00 PM	0	1	0	0	0	0	1	0	0	0	0	0	0	0	0	0	0	0	0	0	0	0	0	0	0	0	0	0	1
Total Volume	0	1	0	0	0	0	1	0	0	0	0	0	0	0	0	0	0	0	0	0	0	0	0	0	0	0	0	0	1
% Approach Total	0.0	100.0	0.0	0.0	0.0	0.0		0.0	0.0	0.0	0.0	0.0	0.0		0.0	0.0	0.0	0.0	0.0	0.0		0.0	0.0	0.0	0.0	0.0	0.0		
PHF	0.000	0.250	0.000	0.000	0.000	0.000	0.250	0.000	0.000	0.000	0.000	0.000	0.000	0.000	0.000	0.000	0.000	0.000	0.000	0.000	0.000	0.000	0.000	0.000	0.000	0.000	0.000	0.000	0.250
Entering Leg	0	1	0	0	0	0	1	0	0	0	0	0	0	0	0	0	0	0	0	0	0	0	0	0	0	0	0	0	1
Exiting Leg							0							0							1							0	1
Total							1							0							1							0	2

PDI File #: **196735 AA**
Location: **N: Hunting Road S: Hunting Road**
Location: **E: Kendrick Street W: Kenrick Street**
City, State: **Needham, MA**
Client: **McMahon Associates/ E. Buck**
Site Code: **Y13327.61**
Count Date: **Wednesday, February 27, 2019**
Start Time: **3:00 PM**
End Time: **6:00 PM**
Class:

Pedestrians

	Hunting Road							Kendrick Street							Hunting Road							Kenrick Street							
	from North							from East							from South							from West							
	Right	Thru	Left	U-Turn	CW-EB	CW-WB	Total	Right	Thru	Left	U-Turn	CW-SB	CW-NB	Total	Right	Thru	Left	U-Turn	CW-WB	CW-EB	Total	Right	Thru	Left	U-Turn	CW-NB	CW-SB	Total	Total
3:00 PM	0	0	0	0	0	0	0	0	0	0	0	0	0	0	0	0	0	0	0	0	0	0	0	0	0	0	0	0	0
3:15 PM	0	0	0	0	0	0	0	0	0	0	0	0	0	0	0	0	0	0	0	0	0	0	0	0	0	0	0	0	0
3:30 PM	0	0	0	0	0	0	0	0	0	0	0	0	0	0	0	0	0	0	0	0	0	0	0	0	0	0	0	0	0
3:45 PM	0	0	0	0	0	0	0	0	0	0	0	0	0	0	0	0	0	0	0	0	0	0	0	0	0	0	0	0	0
Total	0	0	0	0	0	0	0	0	0	0	0	0	0	0	0	0	0	0	0	0	0	0	0	0	0	0	0	0	0
4:00 PM	0	0	0	0	0	1	1	0	0	0	0	0	0	0	0	0	0	0	0	0	0	0	0	0	0	0	0	0	1
4:15 PM	0	0	0	0	0	0	0	0	0	0	0	0	0	0	0	0	0	0	0	0	0	0	0	0	0	0	0	0	0
4:30 PM	0	0	0	0	0	0	0	0	0	0	0	0	0	0	0	0	0	0	0	0	0	0	0	0	0	0	0	0	0
4:45 PM	0	0	0	0	0	0	0	0	0	0	0	0	0	0	0	0	0	0	0	0	0	0	0	0	0	0	0	0	0
Total	0	0	0	0	0	1	1	0	0	0	0	0	0	0	0	0	0	0	0	0	0	0	0	0	0	0	0	0	1
5:00 PM	0	0	0	0	0	0	0	0	0	0	0	0	0	0	0	0	0	0	0	0	0	0	0	0	0	0	0	0	0
5:15 PM	0	0	0	0	0	0	0	0	0	0	0	0	0	0	0	0	0	0	0	0	0	0	0	0	0	0	0	0	0
5:30 PM	0	0	0	0	0	0	0	0	0	0	0	0	0	0	0	0	0	0	0	0	0	0	0	0	0	0	0	0	0
5:45 PM	0	0	0	0	0	0	0	0	0	0	0	0	0	0	0	0	0	0	0	0	0	0	0	0	0	0	0	0	0
Total	0	0	0	0	0	0	0	0	0	0	0	0	0	0	0	0	0	0	0	0	0	0	0	0	0	0	0	0	0
Grand Total	0	0	0	0	0	1	1	0	0	0	0	0	0	0	0	0	0	0	0	0	0	0	0	0	0	0	0	0	1
Approach %	0	0	0	0	0	100		0	0	0	0	0	0		0	0	0	0	0	0		0	0	0	0	0	0		
Total %	0	0	0	0	0	100	100	0	0	0	0	0	0	0	0	0	0	0	0	0	0	0	0	0	0	0	0	0	
Exiting Leg Total							1							0							0							0	1

Peak Hour Analysis from 03:00 PM to 06:00 PM begins at:

3:15 PM	Hunting Road							Kendrick Street							Hunting Road							Kenrick Street							
	from North							from East							from South							from West							
	Right	Thru	Left	U-Turn	CW-EB	CW-WB	Total	Right	Thru	Left	U-Turn	CW-SB	CW-NB	Total	Right	Thru	Left	U-Turn	CW-WB	CW-EB	Total	Right	Thru	Left	U-Turn	CW-NB	CW-SB	Total	Total
3:15 PM	0	0	0	0	0	0	0	0	0	0	0	0	0	0	0	0	0	0	0	0	0	0	0	0	0	0	0	0	0
3:30 PM	0	0	0	0	0	0	0	0	0	0	0	0	0	0	0	0	0	0	0	0	0	0	0	0	0	0	0	0	0
3:45 PM	0	0	0	0	0	0	0	0	0	0	0	0	0	0	0	0	0	0	0	0	0	0	0	0	0	0	0	0	0
4:00 PM	0	0	0	0	0	1	1	0	0	0	0	0	0	0	0	0	0	0	0	0	0	0	0	0	0	0	0	0	1
Total Volume	0	0	0	0	0	1	1	0	0	0	0	0	0	0	0	0	0	0	0	0	0	0	0	0	0	0	0	0	1
% Approach Total	0.0	0.0	0.0	0.0	0.0	100.0		0.0	0.0	0.0	0.0	0.0	0.0		0.0	0.0	0.0	0.0	0.0	0.0		0.0	0.0	0.0	0.0	0.0	0.0		
PHF	0.000	0.000	0.000	0.000	0.000	0.250	0.250	0.000	0.000	0.000	0.000	0.000	0.000	0.000	0.000	0.000	0.000	0.000	0.000	0.000	0.000	0.000	0.000	0.000	0.000	0.000	0.000	0.000	0.250
Entering Leg	0	0	0	0	0	1	1	0	0	0	0	0	0	0	0	0	0	0	0	0	0	0	0	0	0	0	0	0	1
Exiting Leg							1							0							0							0	1
Total							2							0							0							0	2

Massachusetts Highway Department
Statewide Traffic Data Collection
2019 Weekday Seasonal Factors

Factor Group	JAN	FEB	MAR	APR	MAY	JUN	JUL	AUG	SEP	OCT	NOV	DEC	Axle Factor
R1	1.22	1.14	1.12	1.06	1.00	0.96	0.87	0.85	0.96	0.99	1.04	1.12	0.85
R2	0.95	0.96	0.98	0.97	0.97	0.93	0.97	0.94	0.96	0.90	0.92	0.93	0.96
R3	1.15	1.06	1.07	1.00	0.89	0.88	0.89	0.89	0.95	0.92	1.02	1.01	0.97
R4-R7	1.09	1.09	1.11	1.02	0.96	0.92	0.89	0.89	0.99	0.98	1.09	1.13	0.98
U1-Boston	1.03	1.01	0.98	0.94	0.94	0.92	0.95	0.93	0.94	0.94	0.97	1.04	0.96
U1-Essex	1.09	1.06	1.03	0.99	0.94	0.90	0.88	0.86	0.93	0.94	0.99	1.06	0.93
U1-Southeast	1.06	1.05	1.01	0.97	0.95	0.93	0.93	0.90	0.94	0.94	0.98	1.04	0.98
U1-West	1.19	1.14	1.09	0.95	0.92	0.89	0.89	0.86	0.91	0.95	0.97	1.07	0.84
U1-Worcester	1.02	1.04	0.97	0.94	0.93	0.91	0.95	0.91	0.93	0.92	0.95	1.10	0.88
U2	1.01	1.00	0.94	0.93	0.91	0.89	0.93	0.90	0.90	0.91	0.94	1.02	0.99
U3	1.06	1.03	0.98	0.94	0.93	0.91	0.95	0.91	0.92	0.93	0.97	1.00	0.98
U4-U7	1.01	1.00	0.95	0.92	0.88	0.86	0.92	0.91	0.92	0.94	0.99	1.04	0.99
Rec - East	1.04	1.16	1.12	0.98	0.92	0.88	0.77	0.81	0.94	1.02	1.08	1.12	0.99
Rec - West	1.30	1.23	1.32	1.18	0.95	0.82	0.70	0.69	0.97	0.96	1.16	1.15	0.98

Round off:
0-999 = 10
>1000 = 100

U = Urban
R = Rural

1 - Interstate
2 - Freeway and Expressway
3 - Other Principal Arterial
4 - Minor Arterial
5 - Major Collector
6 - Minor Collector
7 - Local Road and Street

Recreational - East Group - Cape Cod (all towns) including the town of Plymouth south of Route 3A (stations 7014,7079,7080,7090,7091,7092,7093,7094,7095,7096,7097,7108 and 7178), Martha's Vineyard and Nantucket.

Recreational - West Group - Continuous Stations 2 and 189 including stations 1066,1067,1083,1084,1085,1086,1087,1088,1089,1090,1091,1092,1093,1094,1095,1096,1097,1098,1099,1100,1101,1102,1103,1104,1105,1106,1107,1108,1113, 1114,1116,2196,2197 and 2198.

MassDOT Yearly Growth Rates

for data from 2014 to 2018

Growth					
Group	Grow 2014 to 2015	Grow 2015 to 2016	Grow 2016 to 2017	Grow 2017 to 2018	Grow 2018 to 2019
R1	0	0.023	0.004	0.018	0.016
R2	0.05	0.068	0.004	0.014	0.014
R3	-0.038	0.002	0.008	0.011	0.06
R4-7	-0.01	0.003	0.001	0.011	0.012
Rec - East		0.032	0.02	0.041	0.025
Rec - West		0.051	-0.008	0.029	0
U1-Boston	0.061	0.07	-0.003	0.012	0.006
U1-Essex	0.024	0.025	0.007	0.014	0.011
U1-Southeast	0.05	0.062	0.021	0.014	0
U1-West	0.03	-0.027	0.02	0.028	0.013
U1-Worcester	0.042	0.005	0.018	0.01	0.01
U2	0.04	0.048	0.008	0.01	0.02
U3	0.011	0.013	0.011	0.014	0.004
U4-7	0.023	0.062	0.017	0.003	**0.000**

updated 5/1/2020

-0.004

Effective **Aug 29, 2021**

59

Needham Junction - Watertown Square

mbta.com
617-222-3200
617-222-5146 (TTY)

Lost & Found
617-222-2399

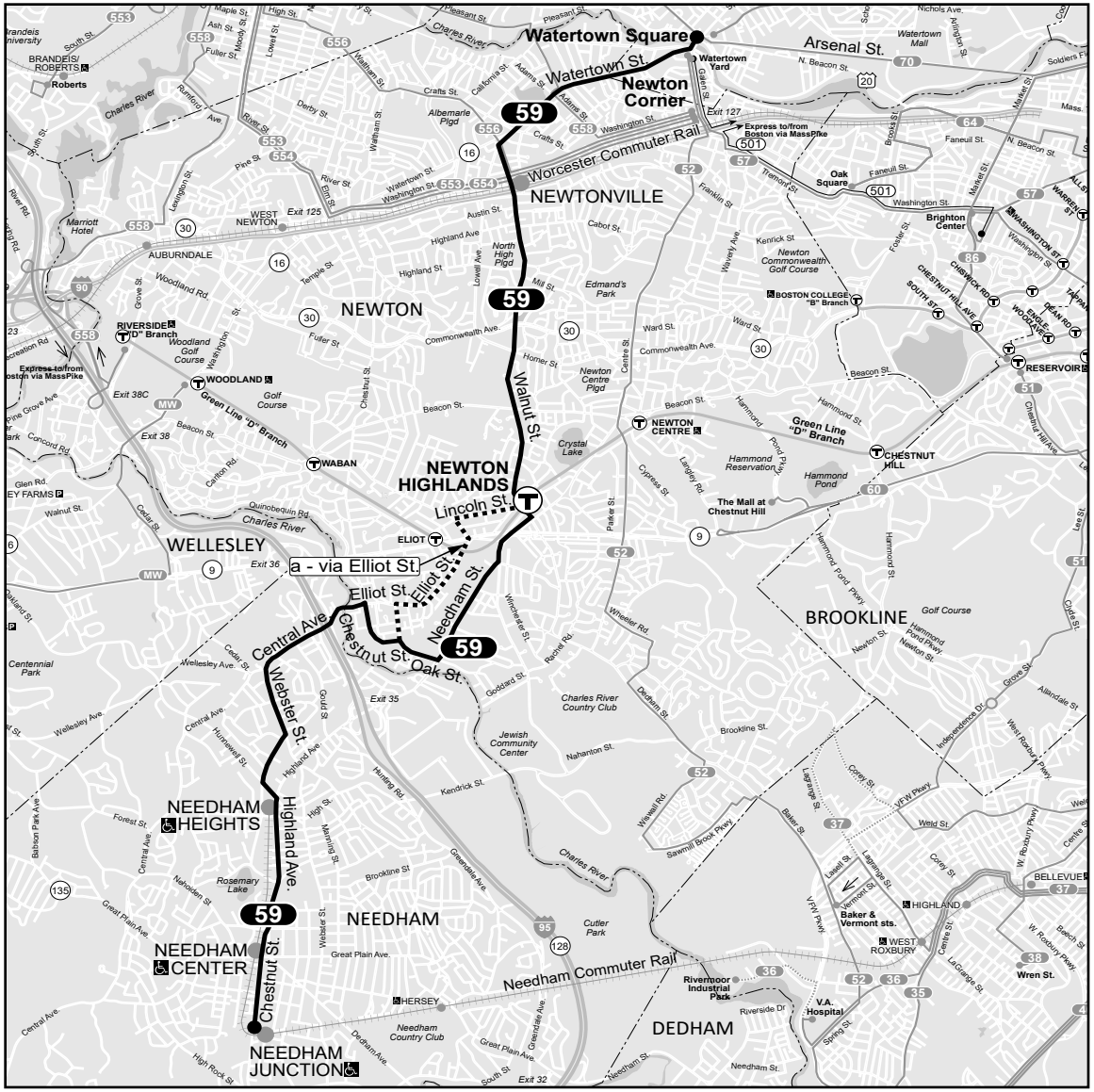

⚠ Information in this timetable is subject to change without notice. Traffic conditions and weather can affect running time.

59 Weekday

Inbound			Outbound		
Leave Needham Junction	Arrive Newton Highlands	Arrive Watertown Square	Leave Watertown Square	Arrive Newton Highlands	Arrive Needham Junction
6:20A	6:38A	6:55A	6:05A	6:18A	6:37A
6:50	7:09	7:30	6:35	6:48	7:07
a7:20	7:41	8:02	7:05	7:25	7:44
7:55	8:17	8:39	7:35	7:55	8:15
a 8:25	8:51	9:10	8:10	8:30	8:50
9:00	9:19	9:36	8:45	9:04	9:24
9:35	9:54	10:11	9:25	9:44	10:04
10:10	10:29	10:46	10:05	10:22	10:42
10:55	11:14	11:31	10:55	11:12	11:33
11:45	**12:04P**	**12:21P**	11:45	**12:02P**	**12:23P**
12:35P	**12:54**	**1:11**	**12:35P**	**12:52**	**1:13**
1:25	**1:44**	**2:01**	**1:25**	**1:42**	**2:03**
2:15	**2:34**	**2:51**	**2:10**	**2:27**	**2:52**
3:10	**3:33**	**3:56**	**3:00**	**3:20**	**3:45**
4:00	**4:22**	**4:44**	**3:50**	**4:10**	**4:35**
4:50	**5:13**	**5:33**	**a 4:30**	**4:50**	**5:14**
5:25	**5:48**	**6:08**	**5:05**	**5:28**	**5:53**
6:05	**6:28**	**6:46**	**a 5:45**	**6:08**	**6:32**
6:40	**6:58**	**7:16**	**6:25**	**6:42**	**7:05**
7:15	**7:31**	**7:46**	**7:00**	**7:16**	**7:39**
7:50	**8:07**	**8:22**			

a - Via Elliot St.

59 Saturday

Inbound			Outbound		
Leave Needham Junction	Arrive Newton Highlands	Arrive Watertown Square	Leave Watertown Square	Arrive Newton Highlands	Arrive Needham Junction
7:05A	7:23A	7:36A	6:20A	6:35A	6:49A
8:35	8:55	9:10	7:50	8:05	8:22
10:05	10:28	10:45	9:20	9:35	9:56
11:36	**12:01P**	**12:18P**	10:50	11:05	11:30
1:10P	**1:35P**	**1:50P**	**12:22P**	**12:37P**	**1:02P**
2:40	**3:02**	**3:17**	**1:55**	**2:10**	**2:31**
4:10	**4:31**	**4:46**	**3:25**	**3:40**	**3:59**
5:40	**6:01**	**6:15**	**4:55**	**5:10**	**5:29**
7:05	**7:25**	**7:39**	**6:25**	**6:40**	**6:57**

59 Sunday

Inbound			Outbound		
Leave Needham Junction	Arrive Newton Highlands	Arrive Watertown Square	Leave Watertown Square	Arrive Newton Highlands	Arrive Needham Junction
7:50A	8:07A	8:20A	7:05A	7:17A	7:33A
9:20	9:39	9:53	8:35	8:47	9:05
10:50	11:09	11:23	10:05	10:18	10:38
			11:35	11:48	12:08
12:20P	**12:40P**	**12:56P**			
1:50	**2:08**	**2:24**	**1:05P**	**1:18P**	**1:38P**
3:20	**3:39**	**3:56**	**2:35**	**2:48**	**3:08**
4:50	**5:09**	**5:25**	**4:05**	**4:18**	**4:38**
6:20	**6:39**	**6:55**	**5:35**	**5:49**	**6:09**

Fare	Local Bus	Bus + Bus	Subway	Bus + Subway
CharlieCard	$1.70	$1.70	$2.40	$2.40
CharlieTicket	$1.70	$1.70	$2.40	$4.10*
Cash-on-Board	$1.70	$3.40	$2.40	$4.10
Student/Youth**	$0.85	$0.85	$1.10	$1.10
Senior/TAP***	$0.85	$0.85	$1.10	$1.10

FREE FARES: Children 11 and under ride free when accompanied by a paying customer; Blind Access CharlieCard holders ride free and if using a guide, the guide rides free.

* Transfers Subway to Silver Line SL4 or SL5 pay $2.40

** Requires Student CharlieCard or Youth CharlieCard. Student CharlieCards available to students through participating middle and high schools. Youth CharlieCards available through community partners across Greater Boston.

*** Requires Senior/TAP CharlieCard, available to Medicare cardholders, seniors 65+, and persons with disabilities.

Holidays Fall 2021/Winter 2022

Saturday
Christmas Eve; NY Eve; MLK Day; President's Day

Sunday
Labor Day; Thanksgiving; Christmas Day; NY Day

All MBTA buses accessible to persons with disabilities

Route 59
Needham Junction-
Watertown Square

NEEDHAM LINE 2021 Fall/Winter Schedule
Effective October 11, 2021

Keep in Mind:

This schedule will be effective from October 11, 2021 and will replace the schedule of June 28, 2021.

Monday to Friday (except when Storm Service is operating)

Inbound to Boston			AM							PM								
ZONE	STATION	TRAIN #	600	602	604	606	608	610	612	614	616	618	620	622	624	626	628	630
	Bikes Allowed		🚲					🚲	🚲	🚲	🚲	🚲	🚲	🚲	🚲	🚲	🚲	🚲
2	Needham Heights	♿	5:05	6:05	7:05	8:05	9:05	10:05	11:05	12:05	1:05	2:05	3:05	4:05	5:05	6:05	7:05	8:50
2	Needham Center	♿	5:09	6:09	7:09	8:09	9:09	10:09	11:09	12:09	1:09	2:09	3:09	4:09	5:09	6:09	7:09	8:54
2	Needham Junction	♿	5:13	6:13	7:13	8:13	9:13	10:13	11:13	12:13	1:13	2:13	3:13	4:13	5:13	6:13	7:13	8:58
2	Hersey	♿	5:16	6:16	7:16	8:16	9:16	10:16	11:16	12:16	1:16	2:16	3:16	4:16	5:16	6:16	7:16	9:01
1	West Roxbury	♿	5:21	6:22	7:22	8:22	9:21	10:21	11:21	12:21	1:21	2:26	3:26	4:26	5:26	6:26	7:26	9:06
1	Highland	♿	5:23	6:24	7:24	8:24	9:23	10:23	11:23	12:23	1:23	2:28	3:28	4:28	5:28	6:28	7:28	9:08
1	Bellevue	♿	5:25	6:27	7:27	8:27	9:25	10:25	11:25	12:25	1:25	2:30	3:30	4:30	5:30	6:30	7:30	9:10
1	Roslindale Village	♿	5:28	6:30	7:30	8:30	9:28	10:28	11:28	12:28	1:28	2:33	3:33	4:33	5:33	6:33	7:33	9:13
1A	Forest Hills	♿	5:31	6:34	7:34	8:34	9:31	10:31	11:31	12:31	1:31	2:36	3:36	4:36	5:36	6:36	7:36	9:16
1A	Ruggles	♿	L 5:37	L 6:40	L 7:40	L 8:40	L 9:37	L 10:37	L 11:37	L 12:37	L 1:37	L 2:42	L 3:42	L 4:42	L 5:42	L 6:42	L 7:42	L 9:22
1A	Back Bay	♿	L 5:41	L 6:44	L 7:44	L 8:44	L 9:40	L 10:40	L 11:40	L 12:40	L 1:40	L 2:45	L 3:45	L 4:45	L 5:45	L 6:45	L 7:45	L 9:25
1A	South Station	♿	5:47	6:50	7:50	8:50	9:46	10:45	11:45	12:45	1:45	2:50	3:50	4:51	5:51	6:50	7:50	9:30

Monday to Friday (except when Storm Service is operating)

Outbound from Boston			AM						PM										
ZONE	STATION	TRAIN #	603	605	607	609	611	613	615	617	619	621	623	625	627	629	631	Providence 839	633
	Bikes Allowed		🚲	🚲	🚲	🚲	🚲	🚲	🚲	🚲	🚲					🚲	🚲	🚲	🚲
1A	South Station	♿	6:50	7:50	8:50	9:50	10:50	11:50	12:50	1:55	2:55	3:55	4:55	5:55	6:55	7:55	9:20	11:00	Board Providence Train 839 and change trains at Forest Hills for a Needham connection
1A	Back Bay	♿	6:55	7:55	8:55	9:55	10:55	11:55	12:55	2:00	3:00	4:00	5:00	6:00	7:00	8:00	9:25	11:05	
1A	Ruggles	♿	6:58	7:58	8:58	9:58	10:58	11:58	12:58	2:03	3:03	4:03	5:03	6:03	7:03	8:03	9:28	11:08	
1A	Forest Hills	♿	7:03	8:03	9:03	10:03	11:03	12:03	1:03	2:08	3:08	4:08	5:08	6:08	7:08	8:08	9:33	11:13 →	11:18
1	Roslindale Village	♿	7:06	8:06	9:06	10:06	11:06	12:06	1:06	2:11	3:11	4:11	5:11	6:11	7:11	8:11	9:36	-	11:21
1	Bellevue	♿	7:09	8:09	9:09	10:09	11:09	12:09	1:09	2:14	3:14	4:14	5:14	6:14	7:14	8:14	9:39	-	11:24
1	Highland	♿	7:11	8:11	9:11	10:11	11:11	12:11	1:11	2:16	3:16	4:16	5:16	6:16	7:16	8:16	9:41	-	11:26
1	West Roxbury	♿	7:13	8:13	9:13	10:13	11:13	12:13	1:13	2:18	3:18	4:18	5:18	6:18	7:18	8:18	9:43	-	11:28
2	Hersey	♿	7:23	8:23	9:23	10:23	11:23	12:23	1:23	2:23	3:23	4:24	5:24	6:24	7:23	8:23	9:48	-	11:33
2	Needham Junction	♿	7:26	8:26	9:26	10:26	11:26	12:26	1:26	2:26	3:26	4:27	5:27	6:27	7:26	8:26	9:51	-	11:36
2	Needham Center	♿	7:29	8:29	9:29	10:29	11:29	12:29	1:29	2:29	3:29	4:31	5:31	6:31	7:29	8:29	9:54	-	11:39
2	Needham Heights	♿	7:35	8:35	9:35	10:35	11:35	12:35	1:35	2:35	3:35	4:38	5:38	6:38	7:35	8:35	10:00	-	11:44

Weekend & Storm Service ⚠️

Inbound to Boston			AM			PM				
		SATURDAY TRAIN #	1600	1602	1604	1606	1608	1610	1612	1614
ZONE	STATION	SUNDAY TRAIN #	2600	2602	2604	2606	2608	2610	2612	2614
	Bikes Allowed		🚲	🚲	🚲	🚲	🚲	🚲	🚲	🚲
2	Needham Heights	♿	6:10	8:10	10:10	12:10	2:10	4:10	6:10	8:10
2	Needham Center	♿	6:14	8:14	10:14	12:14	2:14	4:14	6:14	8:14
2	Needham Junction	♿	6:18	8:18	10:18	12:18	2:18	4:18	6:18	8:18
2	Hersey	♿	6:21	8:21	10:21	12:21	2:21	4:21	6:21	8:21
1	West Roxbury	♿	6:26	8:26	10:26	12:26	2:26	4:26	6:26	8:26
1	Highland	♿	6:28	8:28	10:28	12:28	2:28	4:28	6:28	8:28
1	Bellevue	♿	6:30	8:30	10:30	12:30	2:30	4:30	6:30	8:30
1	Roslindale Village	♿	6:33	8:33	10:33	12:33	2:33	4:33	6:33	8:33
1A	Forest Hills	♿	6:36	8:36	10:36	12:36	2:36	4:36	6:36	8:36
1A	Ruggles	♿	L 6:41	L 8:41	L 10:41	L 12:41	L 2:41	L 4:41	L 6:41	L 8:41
1A	Back Bay	♿	L 6:45	L 8:45	L 10:45	L 12:45	L 2:45	L 4:45	L 6:45	L 8:45
1A	South Station	♿	6:50	8:50	10:50	12:50	2:50	4:50	6:50	8:50

Weekend & Storm Service ⚠️

Outbound from Boston			AM			PM				
		SATURDAY TRAIN #	1601	1603	1605	1607	1609	1611	1613	1615
ZONE	STATION	SUNDAY TRAIN #	2601	2603	2605	2607	2609	2611	2613	2615
	Bikes Allowed		🚲	🚲	🚲	🚲	🚲	🚲	🚲	🚲
1A	South Station	♿	7:15	9:15	11:15	1:15	3:15	5:15	7:15	10:15
1A	Back Bay	♿	7:20	9:20	11:20	1:20	3:20	5:20	7:20	10:20
1A	Ruggles	♿	7:23	9:23	11:23	1:23	3:23	5:23	7:23	10:23
1A	Forest Hills	♿	7:28	9:28	11:28	1:28	3:28	5:28	7:28	10:28
1	Roslindale Village	♿	7:31	9:31	11:31	1:31	3:31	5:31	7:31	10:31
1	Bellevue	♿	7:34	9:34	11:34	1:34	3:34	5:34	7:34	10:34
1	Highland	♿	7:36	9:36	11:36	1:36	3:36	5:36	7:36	10:36
1	West Roxbury	♿	7:38	9:38	11:38	1:38	3:38	5:38	7:38	10:38
2	Hersey	♿	7:43	9:43	11:43	1:43	3:43	5:43	7:43	10:43
2	Needham Junction	♿	7:46	9:46	11:46	1:46	3:46	5:46	7:46	10:46
2	Needham Center	♿	7:50	9:50	11:50	1:50	3:50	5:50	7:50	10:50
2	Needham Heights	♿	7:55	9:55	11:55	1:55	3:55	5:55	7:55	10:55

Times in blue with "L" indicate an early departure: The train may leave ahead of schedule at these stops.

Bikes: Bicycles are allowed on trains with the bicycle symbol shown below the train number.

Connect to a different train for continued service outbound.

High level platform and bridge plate available. Visit **mbta.com/accessibility** for more information.

Holiday Service

On Thursday, November 25th 2021 (Thanksgiving Day), Saturday, December 25th 2021 (Christmas Day), and Saturday, January 1st 2022 (New Year's day), all lines will operate on a weekend schedule. On Friday, November 26th 2021, Friday, December 24th 2021 (Christmas Eve) and Friday, December 31st 2021 (New Year's Eve), all lines will operate on a regular weekday schedule. For all holiday schedules, please check MBTA.com/holidays or call 617-222-3200.

For additional service to Ruggles, refer to the Franklin and Providence line schedules for particular trains.

Masks are federally required on board and in station. Visit MBTA.com/covid19 for the latest updates.

Schedules may change in the event of severe weather

During weather events, these symbols will communicate service level and impact on passengers. Service level for the following day will be announced mid afternoon on the prior day.

REGULAR SERVICE
Trains will operate on a normal schedule.

STORM SERVICE
Trains will operate on a weekend schedule.

NO SERVICE
No passenger service on Commuter Rail.

SILVER LINE

Weekday

		First	Every...	Last
SL1	Logan Airport	5:51 AM	10-15	1:18 AM*
	South Station	5:32 AM	min	1:00 AM^
SL2	Design Center	5:52 AM	5-18	12:21 AM
	South Station	5:34 AM	min	12:40 AM
SL3	Chelsea	4:55 AM	6-15	12:57 AM*
	South Station	4:20 AM	min	12:35 AM^
SL4	Nubian	5:17 AM	9-20	12:34 AM
	South Station	5:40 AM	min	12:37 AM
SL5	Nubian	5:15 AM	6-20	12:44 AM
	Downtown Xing	5:32 AM	min	1:07 AM^

Saturday

		First	Every...	Last
SL1	Logan Airport	5:48 AM	10-12	1:15 AM*
	South Station	5:45 AM	min	12:59 AM^
SL2	Design Center	6:09 AM	14-16	12:38 AM
	South Station	5:47 AM	min	12:25 AM
SL3	Chelsea	5:30 AM	8-16	1:22 AM*
	South Station	4:56 AM	min	12:27 AM^
SL4	Nubian	5:23 AM	13-20	12:20 AM
	South Station	5:40 AM	min	12:40 AM^
SL5	Nubian	5:19 AM	6-11	12:43 AM
	Downtown Xing	5:34 AM	min	1:00 AM^

Sunday

		First	Every...	Last
SL1	Logan Airport	5:50 AM	8-17	1:12 AM*
	South Station	6:12 AM	min	1:00 AM^
SL2	Design Center	6:54 AM	15-26	12:56 AM
	South Station	6:35 AM	min	12:39 AM
SL3	Chelsea	6:26 AM	12-17	1:25 AM*
	South Station	5:53 AM	min	12:55 AM^
SL4	Nubian	6:02 AM	15-20	12:20 AM
	South Station	6:20 AM	min	12:40 AM
SL5	Nubian	6:00 AM	6-11	12:25 AM
	Downtown Xing	6:16 AM	min	12:47 AM^

Massachusetts Bay Transportation Authority
Rapid Transit/Key Bus Routes Map

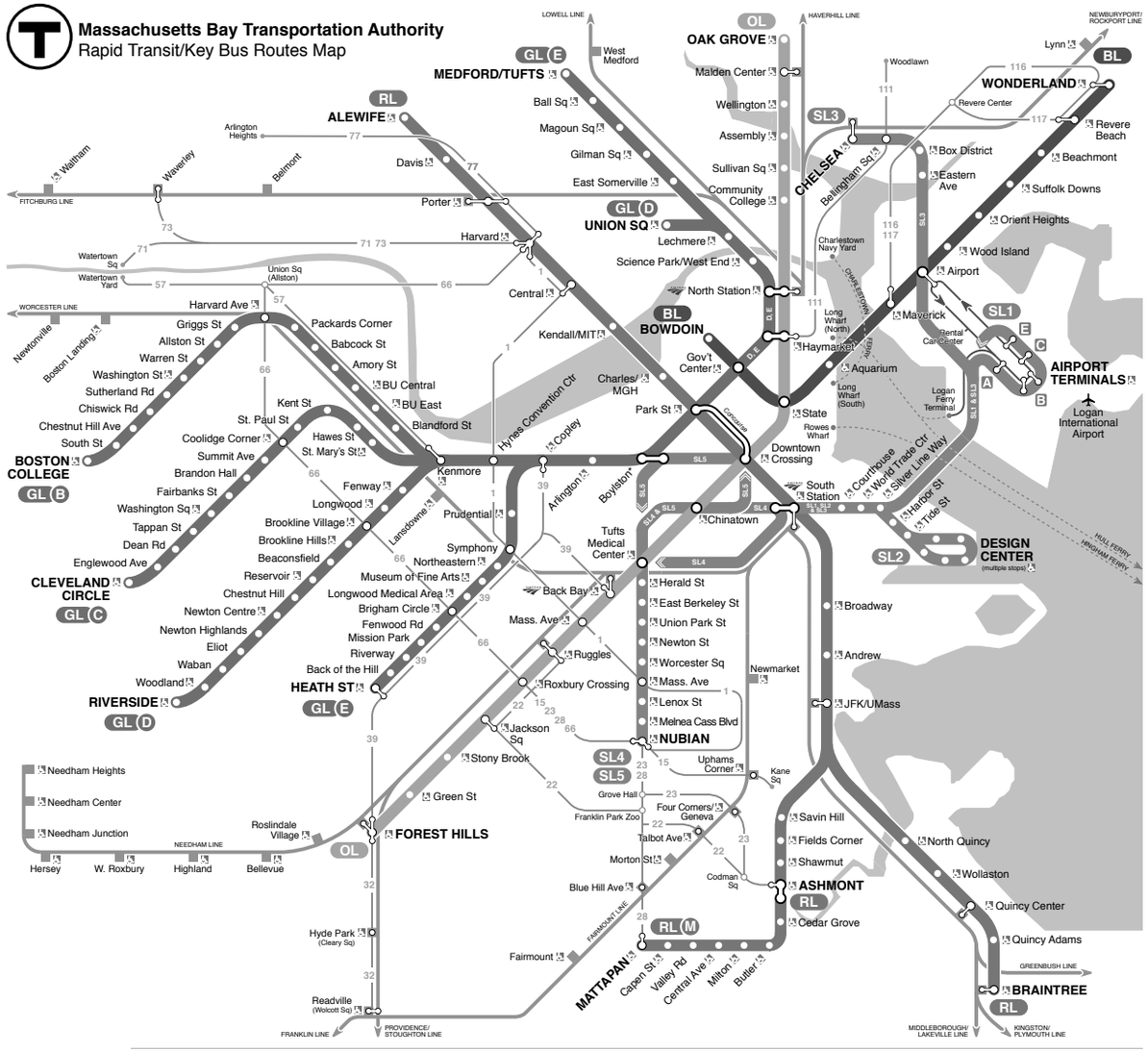

Effective **Dec 19, 2021**

RED LINE
ORANGE LINE
GREEN LINE
BLUE LINE
SILVER LINE

mbta.com
@mbta
617-222-3200
617-222-5146 (TTY)

Massachusetts Bay Transportation Authority

RED LINE M

Weekday

peak RL trains every **9-10 min,** M trains every **6 min**
off peak RL trains every **12-13 min** M, trains every **13 min**

	First	Last
Alewife	5:23 AM	12:25 AM
Braintree	5:08 AM	12:16 AM
Alewife	5:16 AM	12:30 AM^
Ashmont	5:16 AM	12:30 AM^
M Ashmont	5:17 AM	1:05 AM^
M Mattapan	5:05 AM	12:53 AM

Saturday

RL trains every **13-14 min,** M trains every **13 min**

	First	Last
Alewife	5:24 AM	12:20 AM
Braintree	5:09 AM	12:17 AM
Alewife	5:16 AM	12:27 AM^
Ashmont	5:16 AM	12:30 AM^
M Ashmont	5:15 AM	1:05 AM^
M Mattapan	5:05 AM	12:53 AM

Sunday

RL trains every **13-14 min,** M trains every **13 min**

	First	Last
Alewife	6:08 AM	12:20 AM
Braintree	5:56 AM	12:17 AM
Alewife	6:00 AM	12:27 AM^
Ashmont	6:00 AM	12:30 AM^
M Ashmont	6:03 AM	1:05 AM^
M Mattapan	5:51 AM	12:55 AM

ORANGE LINE

Weekday

peak trains every **6-7 min**
off peak trains every **7-10 min**

	First	Last
Oak Grove	5:16 AM	12:30 AM^
Forest Hills	5:16 AM	12:28 AM^

Saturday

trains every **8-15 min**

	First	Last
Oak Grove	5:16 AM	12:30 AM^
Forest Hills	5:16 AM	12:28 AM^

Sunday

trains every **11-15 min**

	First	Last
Oak Grove	6:00 AM	12:30 AM^
Forest Hills	6:00 AM	12:28 AM^

BLUE LINE

Weekday

peak trains every **5 min**
off peak trains every **9-10 min**

	First	Last
Wonderland	5:13 AM	12:28 AM
Bowdoin	5:30 AM	1:00 AM^

Saturday

trains every **9-14 min**

	First	Last
Wonderland	5:25 AM	12:30 AM
Bowdoin	5:30 AM	1:00 AM^

Sunday

trains every **9-15 min**

	First	Last
Wonderland	5:58 AM	12:30 AM
Bowdoin	6:23 AM	1:00 AM^

GREEN LINE B C D E

Weekday

peak trains every **6-8 min**
off peak trains every **7-12 min**

	First	Last
B Boston College	5:01 AM	12:14 AM
B Gov't Center	5:43 AM	12:57 AM^
C Cleveland Circ	5:00 AM	12:21 AM
C Gov't Center	5:32 AM	12:52 AM^
D Riverside	4:56 AM	12:05 AM
D North Station	5:48 AM	12:54 AM^
E Lechmere***	4:54 AM	12:36 AM
E Heath Street	5:45 AM	12:40 AM**

Saturday

trains every **8-12 min**

	First	Last
B Boston College	4:45 AM	12:16 AM
B Gov't Center	5:26 AM	12:52 AM
C Cleveland Circ	4:50 AM	12:22 AM
C Gov't Center	5:21 AM	12:52 AM
D Riverside	4:51 AM	12:00 AM
D North Station	5:41 AM	12:50 AM
E Lechmere***	5:00 AM	12:37 AM
E Heath Street	5:38 AM	12:40 AM**

Sunday

trains every **8-13 min**

	First	Last
B Boston College	5:20 AM	12:17 AM
B Gov't Center	6:00 AM	12:54 AM^
C Cleveland Circ	5:30 AM	12:25 AM
C Gov't Center	6:02 AM	12:35 AM^
D Riverside	5:25 AM	12:00 AM
D North Station	6:14 AM	12:48 AM^
E Lechmere***	5:32 AM	12:39 AM
E Heath Street	6:16 AM	12:49 AM**

Service Notes

Weekday peak service: 7-9 AM and 4-6:30 PM

^ - waits at some downtown stations for connecting service. Departure times approximate

GREEN LINE

First D train leaves North Station at 5 AM

*** - E trains begin/end at North Station for Green Line Extension work. Use shuttle bus between North Station and Lechmere

** - Last northbound E trains with guaranteed connections:

Weekday	Saturday	Sunday
12:23 AM	12:25 AM	12:26 AM

SILVER LINE

* SL1 serves only World Trade Center and South Station after exiting Ted Williams Tunnel.

2021-2022 Holidays

Saturday or Sunday service

Dec 24 Christmas Eve SAT
Dec 25 Christmas Day SUN
Dec 31 New Year's Eve SAT
Jan 1, 2022 New Year's Day SUN
Jan 17, 2022 MLK, Jr. Day SAT
Feb 21, 2022 Presidents' Day SAT

Fare	Local Bus	Bus + Bus	Subway	Bus + Subway
CharlieCard	$1.70	$1.70	$2.40	$2.40
CharlieTicket	$1.70	$1.70	$2.40	$4.10*
Cash-on-Board	$1.70	$3.40	$2.40	$4.10
Student/Youth**	$0.85	$0.85	$1.10	$1.10
Senior/TAP***	$0.85	$0.85	$1.10	$1.10

FREE FARES: Children 11 and under ride free when accompanied by a paying customer; Blind Access CharlieCard holders ride free and if using a guide, the guide rides free.

* Transfers Subway to Silver Line SL4 or SL5 pay $2.40

** Requires Student CharlieCard or Youth CharlieCard. Student CharlieCards available to students through participating middle and high schools. Youth CharlieCards available through community partners across Greater Boston.

*** Requires Senior/TAP CharlieCard, available to Medicare cardholders, seniors 65+, and persons with disabilities.

128 NDH THE GRID NEEDHAM SHUTTLE

Green Line

59

A.M.

DEPART	Newton Highlands (Corner of Lincoln & Walnut)	6:30	7:20	8:10	9:00
ARRIVE	254 Second Ave	6:38	7:29	8:20	9:10
ARRIVE	89 A St (MCPF-Needham, LLC)	6:40	7:31	8:22	9:12
ARRIVE	110 A St (Intex)	6:41	7:32	8:23	9:13
ARRIVE	250 First Ave (Bulfinch)	6:42	7:33	8:24	9:14
ARRIVE	200 First Ave (Homewood Suites)	6:43	7:34	8:25	9:15
ARRIVE	400 First Ave (Tripadvisor)	6:45	7:36	8:27	9:17
ARRIVE	189 B St (NBC Universal)	6:47	7:38	8:29	9:19
ARRIVE	117 Kendrick St (Bulfinch)	6:48	7:39	8:30	9:20
ARRIVE	140 Kendrick St (Boston Properties)	6:50	7:41	8:32	9:22

Shuttle operates **Monday-Friday** only

Shuttle dispatch **781-890-0093** x 3

Questions? **128bc@128bc.org**

128bc.org

P.M.

DEPART	140 Kendrick St (Boston Properties)	3:15	4:10	5:05	6:00
DEPART	117 Kendrick St (Bulfinch)	3:17	4:12	5:07	6:02
DEPART	189 B St (NBC Universal)	3:19	4:14	5:09	6:04
DEPART	89 A St (MCPF-Needham, LLC)	3:20	4:15	5:10	6:05
DEPART	254 Second Ave	3:22	4:17	5:12	6:07
DEPART	110 A St (Intex)	3:23	4:18	5:13	6:08
DEPART	400 First Ave (Tripadvisor)	3:25	4:20	5:15	6:10
DEPART	250 First Ave (Bulfinch)	3:27	4:22	5:17	6:12
DEPART	200 First Ave (Homewood Suites)	3:28	4:23	5:18	6:13
ARRIVE	Newton Highlands	3:41	4:38	5:33	6:25

effective date 01.24.2022

YOUR SHUTTLE'S DEDICATED PAGE

SCAN ME

- Live shuttle tracking
- Most up-to-date schedule
- Shuttle pickup area map & video
- Route map
- Route-specific notifications

128bc.org/schedules/needham

FARES

exact cash or app	Single Ride (full price)	$4
only sold in the app	10-ride Pass (full price)	$40
	20-ride Pass (full price)	$80
	Single Ride (member price)	FREE

FREE FARES?

Only riders who are affiliated with a 128 Business Council member company (through their employer or their employer's property owner) are eligible to ride at the free (member) fare. Ask your property manager, facilities manager, or human resources department if your site is a member! Or contact us at 128bc@128bc.org.

MOBILE APP INFO

SCAN ME

128bc.org/riders > click "Mobile App"

PROCEDURES

- **If you are ill, stay home.** Your driver cannot offer a seat on the shuttle to anyone clearly displaying COVID-19 or other contagious disease symptoms.
- **Wear a mask per FTA/CDC mandate**. You must wear a mask even if you feel healthy and even if you are vaccinated.
- **Make sure your mask fits properly.** Your mask should fit snugly over the bridge of your nose and extend down under your chin, covering your mouth & nose completely.
- **In the morning, head to the shuttle stop located on Walnut Street** after you arrive at Newton Highlands. The boarding area is curbside in front of a small park.
- **Arrive 5+ minutes early to the shuttle waiting area.** Give yourself plenty of time so that you don't have to rush.
- **Do not eat or drink on the shuttle**. Eating or drinking would compromise your mask.
- **Minimize conversation in waiting areas and on the shuttle.** Talking less & talking more quietly limit the production of the droplets & aerosols that spread the virus.
- **Double-check approaching shuttle's destination sign** before attempting to board.
- **Inform the driver of your stop as you enter the vehicle.** Quickly and safely take a seat after informing the driver of your destination.
- **Do not tamper with cracked windows.** Some windows must remain cracked at all times for ventilation.
- **Always treat the driver and your fellow riders with respect.**

Vehicular Crash Data

Raw Crash Data

557 HIGHLAND AVENUE
CRASH DATA

Crash Number	Crash Date	Crash Severity	Crash Time	Crash Year	Light Conditions	Manner of Collision	Non-Motorist Type (All Persons)	Road Surface Condition	Weather Conditions	X	Y	Latitude	Longitude
Central Avenue at Cedar Street													
4158651	09/09/2015	Property damage only (none injured)	7:29 PM	2015	Dark - lighted roadway	Single vehicle crash		Dry	Clear/Unknown	221609.7705	895147.2267	42.306507	-71.2378988
4400575	04/18/2017	Property damage only (none injured)	12:32 AM	2017	Dark - lighted roadway	Single vehicle crash		Dry	Clear	221578.9128	895116.4791	42.306229	-71.2382759
4459326	10/15/2017	Property damage only (none injured)	7:02 PM	2017	Daylight	Rear-end		Dry	Clear	221596.7186	895137.1444	42.306418	-71.2380568
4613324	09/14/2018	Property damage only (none injured)	2:27 PM	2018	Daylight	Rear-end		Dry	Clear	221592.6263	895133.9324	42.30639	-71.23811
Central Avenue at Webster Street													
4074556	04/15/2015	Property damage only (none injured)	3:37 PM	2015	Daylight	Angle		Dry	Clear	221727.6569	895194.3288	42.306927	-71.2364659
Central Avenue at Gould Street													
4073318	02/05/2015	Not Reported	7:29 AM	2015	Daylight	Rear-end		Snow	Snow/Sleet, hail (freezing r	222024.4638	895460.7239	42.309323	-71.2328656
4078697	06/20/2015	Property damage only (none injured)	8:59 AM	2015	Daylight	Angle		Dry	Clear	222047.9772	895474.4816	42.309439	-71.232574
4159161	09/03/2015	Non-fatal injury	1:35 PM	2015	Daylight	Angle		Dry	Clear	222047.9772	895474.4816	42.309439	-71.232574
4400567	05/27/2017	Non-fatal injury	12:16 PM	2017	Daylight	Angle		Dry	Clear	222024.4638	895460.7239	42.309323	-71.2328656
4400586	05/11/2017	Property damage only (none injured)	10:42 AM	2017	Daylight	Angle		Dry	Clear	222024.4638	895460.7239	42.309323	-71.2328656
4400895	05/26/2017	Property damage only (none injured)	4:44 PM	2017	Daylight	Angle		Wet	Clear	222047.9772	895474.4816	42.309439	-71.232574
4400914	05/11/2017	Property damage only (none injured)	12:59 PM	2017	Daylight	Rear-end		Dry	Clear	222024.4638	895460.7239	42.309323	-71.2328656
4450544	09/25/2017	Property damage only (none injured)	12:36 PM	2017	Daylight	Angle		Dry	Clear	222024.4638	895460.7239	42.309323	-71.2328656
4480174	12/06/2017	Property damage only (none injured)	4:58 PM	2017	Dark - lighted roadway	Angle		Dry	Clear	222024.4638	895460.7239	42.309323	-71.2328656
4592081	07/11/2018	Property damage only (none injured)	4:16 PM	2018	Daylight	Angle		Dry	Clear	222024.4638	895460.7239	42.30932	-71.23286
4592094	07/24/2018	Property damage only (none injured)	4:15 PM	2018	Daylight	Angle		Dry	Clear	222024.4638	895460.7239	42.30932	-71.23286
4613216	09/05/2018	Property damage only (none injured)	5:21 PM	2018	Daylight	Angle		Dry	Clear	222024.4638	895460.7239	42.30932	-71.23286
4730610	06/07/2019	Property damage only (none injured)	10:25 AM	2019	Daylight	Angle			Clear	222024.4638	895460.7239	42.30932	-71.23286
4771711	07/15/2019	Property damage only (none injured)	12:45 PM	2019	Daylight	Angle		Dry	Clear	222024.4638	895460.7239	42.30932	-71.23286
Central Avenue at Hampton Avenue													
4731074	05/30/2019	Non-fatal injury	9:13 AM	2019	Daylight	Rear-end			Cloudy	222184.8513	895553.0517	42.310147	-71.2309111
Central Avenue at River Park Street													
4072841	01/26/2015	Property damage only (none injured)	9:50 AM	2015	Daylight	Rear-end		Dry	Cloudy/Cloudy	222243.3745	895585.8183	42.310442	-71.2302045
4094717	08/04/2015	Property damage only (none injured)	7:04 PM	2015	Other	Rear-end		Wet	Rain/Severe crosswinds	222247.7422	895588.4001	42.31046	-71.2301438
4200828	04/04/2016	Property damage only (none injured)	1:12 PM	2016	Daylight	Single vehicle crash		Snow	Snow/Sleet, hail (freezing r	222247.7422	895588.4001	42.31046	-71.2301438
Gould Street at Ellis Street													
4184955	02/05/2016	Property damage only (none injured)	12:14 PM	2016	Daylight	Angle		Snow	Snow	222231.5703	895147.0303	42.30649	-71.2303548
4536337	04/14/2018	Property damage only (none injured)	11:31 AM	2018	Daylight	Angle		Dry	Clear	222231.5704	895147.0303	42.30649	-71.23036

Gould Street at Kearney Road

No Crashes Reported between 2015 and 2019

Gould Street at Station Road

No Crashes Reported between 2015 and 2019

Gould Street at Noanett Road

No Crashes Reported between 2015 and 2019

Gould Street at TV Place

No Crashes Reported between 2015 and 2019

557 HIGHLAND AVENUE
CRASH DATA

Crash Number	Crash Date	Crash Severity	Crash Time	Crash Year	Light Conditions	Manner of Collision	Non-Motorist Type (All Persons)	Road Surface Condition	Weather Conditions	X	Y	Latitude	Longitude
Gould Street at Site Driveway / Wingate Driveway													
4536433	04/07/2018	Unknown	12:17 PM	2018	Daylight	Head-on		Dry	Clear/Cloudy	222295.2593	894600.5062	42.301568	-71.2296086
4613217	09/04/2018	Non-fatal injury	8:49 AM	2018	Daylight	Rear-end		Dry	Clear	222295.2593	894600.5062	42.301568	-71.2296086
Highland Avenue at West Street													
4072824	01/16/2015	Non-fatal injury	9:07 PM	2015	Dark - lighted roadway	Angle		Dry	Clear	221832.9983	893662.9189	42.293141	-71.23525
4072830	01/20/2015	Property damage only (none injured)	2:01 PM	2015	Daylight	Angle		Dry	Clear	221832.9983	893662.9189	42.293141	-71.23525
4073342	02/20/2015	Property damage only (none injured)	5:58 PM	2015	Dark - lighted roadway	Rear-end		Dry	Clear/Clear	221832.9983	893662.9189	42.293141	-71.23525
4074535	03/21/2015	Property damage only (none injured)	2:40 PM	2015	Daylight	Rear-end		Wet	Cloudy/Cloudy	221832.9983	893662.9189	42.293141	-71.23525
4074539	03/26/2015	Property damage only (none injured)	8:53 PM	2015	Dark - roadway not lighted	Sideswipe, same direction		Wet	Rain/Fog, smog, smoke	221832.9983	893662.9189	42.293141	-71.23525
4158665	09/25/2015	Non-fatal injury	7:25 AM	2015	Daylight	Rear-end	P2: Cyclist	Dry	Clear/Cloudy	221832.9983	893662.9189	42.293141	-71.23525
4184982	02/22/2016	Property damage only (none injured)	4:02 PM	2016	Daylight	Angle		Dry	Clear	221832.9983	893662.9189	42.293141	-71.23525
4184999	03/05/2016	Unknown	9:54 AM	2016	Daylight	Single vehicle crash		Dry	Clear	221832.9983	893662.9189	42.293141	-71.23525
4285243	09/28/2016	Property damage only (none injured)	1:10 PM	2016	Daylight	Angle		Dry	Cloudy	221832.9983	893662.9189	42.293141	-71.23525
4366983	02/03/2017	Property damage only (none injured)	4:11 PM	2017	Dusk	Single vehicle crash		Dry	Clear	221832.9983	893662.9189	42.293141	-71.23525
4400584	05/07/2017	Property damage only (none injured)	3:27 PM	2017	Daylight	Rear-end		Dry	Clear	221832.9823	893663.4743	42.293141	-71.23525
4400921	05/19/2017	Property damage only (none injured)	2:09 PM	2017	Daylight	Angle		Dry	Clear	221832.9983	893662.9189	42.293141	-71.23525
4407097	07/19/2017	Property damage only (none injured)	3:59 PM	2017	Daylight	Sideswipe, same direction		Dry	Clear	221832.9983	893662.9189	42.293141	-71.23525
4427229	08/28/2017	Property damage only (none injured)	10:45 AM	2017	Daylight	Angle	P1: Cyclist	Dry	Clear	221832.9983	893662.9189	42.293141	-71.23525
4536361	03/02/2018	Property damage only (none injured)	10:28 AM	2018	Daylight	Sideswipe, same direction		Wet	Sleet, hail (freezing rain or	221832.9823	893663.4743	42.293145	-71.2352502
4592038	06/01/2018	Property damage only (none injured)	6:38 AM	2018	Daylight	Head-on		Dry	Clear	221832.9983	893662.9189	42.29314	-71.23525
4592384	08/21/2018	Property damage only (none injured)	11:34 AM	2018	Daylight	Single vehicle crash		Dry	Cloudy	221832.7394	893671.8831	42.293221	-71.2352528
4731082	02/07/2019	Property damage only (none injured)	8:41 PM	2019	Dark - lighted roadway	Sideswipe, same direction			Rain	221832.9983	893662.9189	42.29314	-71.23525
4771741	08/15/2019	Property damage only (none injured)	2:57 PM	2019	Daylight	Sideswipe, same direction		Dry	Clear	221832.9983	893662.9189	42.29314	-71.23525
4771750	08/21/2019	Property damage only (none injured)	8:57 AM	2019	Daylight	Sideswipe, same direction		Dry	Clear	221832.7394	893671.883	42.293221	-71.2352528
4771754	08/23/2019	Property damage only (none injured)	12:09 PM	2019	Daylight	Angle	P2: Cyclist	Dry	Cloudy	221832.9983	893662.9189	42.29314	-71.23525
4799772	12/07/2019	Property damage only (none injured)	8:00 AM	2019	Daylight	Angle		Dry	Clear	221832.9983	893662.9189	42.29314	-71.23525
Highland Avenue at Hunnewell Street													
4074564	04/25/2015	Property damage only (none injured)	11:57 AM	2015	Daylight	Angle		Dry	Clear	221831.6011	893847.3003	42.294797	-71.2352552
4185005	03/14/2016	Property damage only (none injured)	8:28 AM	2016	Daylight	Angle		Dry	Cloudy	221831.6011	893847.3004	42.294797	-71.2352552
4450630	09/16/2017	Property damage only (none injured)	10:42 AM	2017	Daylight	Rear-end		Dry	Cloudy/Clear	221831.6011	893847.3003	42.294797	-71.2352552
4592088	07/19/2018	Property damage only (none injured)	5:10 PM	2018	Daylight	Angle		Dry	Clear	221831.6011	893847.3004	42.2948	-71.23526
4592090	07/22/2018	Property damage only (none injured)	5:18 PM	2018	Daylight	Angle		Dry	Cloudy	221831.6011	893847.3003	42.2948	-71.23526
4630339	10/01/2018	Property damage only (none injured)	5:59 PM	2018	Daylight	Rear-end		Wet	Rain/Cloudy	221829.8547	893829.4404	42.294639	-71.2352819
4701918	04/03/2019	Property damage only (none injured)	10:01 PM	2019	Dark - lighted roadway	Single vehicle crash		Dry	Clear	221829.8547	893829.4404	42.294639	-71.2352819
4799690	12/24/2019	Property damage only (none injured)	3:14 PM	2019	Daylight	Angle		Dry	Clear	221831.6011	893847.3003	42.2948	-71.23526
Highland Avenue at Webster Street													
4072809	01/04/2015	Property damage only (none injured)	7:26 PM	2015	Dark - lighted roadway	Rear-end		Wet	Sleet, hail (freezing rain or	222047.298	894225.631	42.298203	-71.2326336
4072810	01/05/2015	Property damage only (none injured)	3:22 PM	2015	Daylight	Single vehicle crash		Dry	Clear/Clear	222047.298	894225.631	42.298203	-71.2326336
4184975	01/10/2016	Non-fatal injury	4:43 PM	2016	Dusk	Single vehicle crash	P2: Pedestrian	Wet	Rain/Cloudy	222047.298	894225.631	42.298203	-71.2326336
4186112	01/07/2016	Non-fatal injury	10:50 AM	2016	Daylight	Angle		Dry	Clear	222047.298	894225.631	42.298203	-71.2326336
4255477	07/19/2016	Property damage only (none injured)	10:15 PM	2016	Dark - lighted roadway	Rear-end		Dry	Clear	222047.298	894225.631	42.298203	-71.2326336
4523776	01/13/2018	Property damage only (none injured)	3:00 PM	2018	Daylight	Rear-end		Unknown	Unknown	222047.298	894225.631	42.2982	-71.23263
4556272	05/12/2018	Property damage only (none injured)	1:18 PM	2018	Daylight	Rear-end		Wet	Rain	222047.298	894225.631	42.2982	-71.23263
4771758	08/26/2019	Property damage only (none injured)	9:08 AM	2019	Daylight	Rear-end		Dry	Clear	222047.298	894225.631	42.2982	-71.23263
4787821	11/19/2019	Non-fatal injury	12:15 PM	2019	Daylight	Rear-end		Wet	Rain/Cloudy	222047.298	894225.631	42.2982	-71.23263

Source: Crash data obtained from MassDOT Crash Portal

557 HIGHLAND AVENUE
CRASH DATA

Crash Number	Crash Date	Crash Severity	Crash Time	Crash Year	Light Conditions	Manner of Collision	Non-Motorist Type (All Persons)	Road Surface Condition	Weather Conditions	X	Y	Latitude	Longitude
Highland Avenue at Gould Street / Hunting Road													
4072819	01/10/2015	Property damage only (none injured)	10:16 PM	2015	Dark - lighted roadway	Rear-end		Sand, mud, di	Clear	222335.9231	894480.9054	42.300491	-71.2291191
4073336	02/16/2015	Property damage only (none injured)	2:01 PM	2015	Daylight	Rear-end		Wet	Clear	222335.9231	894480.9054	42.300491	-71.2291191
4095261	08/05/2015	Property damage only (none injured)	11:03 AM	2015	Daylight	Rear-end		Dry	Clear	222346.1318	894490.0782	42.300572	-71.2289974
4095264	08/18/2015	Property damage only (none injured)	12:02 PM	2015	Daylight	Angle		Dry	Clear	222335.9231	894480.9054	42.300491	-71.2291191
4173160	11/05/2015	Property damage only (none injured)	6:00 PM	2015	Dark - lighted roadway	Rear-end		Dry	Clear	222343.2349	894474.8671	42.300437	-71.2290344
4184947	01/27/2016	Not Reported	6:42 PM	2016	Dark - lighted roadway	Single vehicle crash		Dry	Clear	222346.1318	894490.0782	42.300572	-71.2289974
4186103	01/11/2016	Property damage only (none injured)	3:31 PM	2016	Daylight	Unknown		Dry	Clear	222346.1318	894490.0782	42.300572	-71.2289974
4200732	04/05/2016	Property damage only (none injured)	11:22 AM	2016	Daylight	Angle		Dry	Clear	222335.9231	894480.9054	42.300491	-71.2291191
4255474	07/13/2016	Non-fatal injury	9:09 PM	2016	Dark - lighted roadway	Single vehicle crash		Dry	Clear	222343.2349	894474.8671	42.300437	-71.2290344
4285239	09/24/2016	Property damage only (none injured)	1:58 PM	2016	Unknown	Unknown		Dry	Clear	222346.1318	894490.0782	42.300572	-71.2289974
4323746	11/11/2016	Property damage only (none injured)	1:49 PM	2016	Daylight	Sideswipe, same direction		Dry	Clear	222335.9231	894480.9054	42.30049	-71.22912
4400899	03/01/2017	Property damage only (none injured)	1:31 PM	2017	Daylight	Sideswipe, same direction		Dry	Clear	222335.9232	894480.9055	42.300491	-71.2291191
4459320	10/04/2017	Property damage only (none injured)	7:06 AM	2017	Daylight	Sideswipe, same direction		Dry	Clear	222346.1318	894490.0782	42.300572	-71.2289974
4480154	11/18/2017	Property damage only (none injured)	10:55 PM	2017	Dark - lighted roadway	Angle		Wet	Rain	222335.9232	894480.9055	42.300491	-71.2291191
4480163	11/22/2017	Property damage only (none injured)	5:32 PM	2017	Dark - lighted roadway	Rear-end		Wet	Rain	222346.1318	894490.0782	42.300572	-71.2289974
4592062	06/27/2018	Non-fatal injury	7:23 AM	2018	Daylight	Angle		Dry	Clear	222349.0191	894479.9156	42.300481	-71.2289612
4592082	07/13/2018	Non-fatal injury	5:59 PM	2018	Dusk	Rear-end		Dry	Clear	222342.5413	894474.2617	42.30043	-71.22904
4592095	07/26/2018	Property damage only (none injured)	8:20 AM	2018	Daylight	Sideswipe, same direction		Dry	Cloudy	222335.9231	894480.9054	42.30049	-71.22912
4667338	12/12/2018	Property damage only (none injured)	12:11 PM	2018	Daylight	Sideswipe, same direction		Dry	Clear	222335.9231	894480.9054	42.30049	-71.22912
4684379	03/23/2019	Property damage only (none injured)	11:04 AM	2019	Daylight	Sideswipe, same direction		Dry	Clear	222335.9231	894480.9054	42.30049	-71.22912
4701915	04/30/2019	Non-fatal injury	4:49 AM	2019	Dark - lighted roadway	Angle		Wet	Rain	222335.9231	894480.9054	42.30049	-71.22912
4771722	07/31/2019	Unknown	4:35 PM	2019	Daylight	Sideswipe, same direction		Wet	Clear	222342.5413	894474.2617	42.30043	-71.22904
4771729	08/03/2019	Property damage only (none injured)	2:55 PM	2019	Daylight	Angle		Dry	Clear	222335.9231	894480.9054	42.30049	-71.22912
4799773	12/09/2019	Property damage only (none injured)	11:10 AM	2019	Daylight	Sideswipe, same direction		Wet	Rain/Cloudy	222342.5413	894474.2617	42.30043	-71.22904
Highland Avenue at I-95 SB Ramps													
4220787	06/16/2016	Property damage only (none injured)	7:48 AM	2016	Daylight	Rear-end		Dry	Clear	222567.662	894664.4933	42.302132	-71.2262984
4352824	04/10/2017	Property damage only (none injured)	1:29 PM	2017	Daylight	Rear-end		Dry	Clear	222567.662	894664.4933	42.302132	-71.2262984
4356982	04/09/2017	Non-fatal injury	2:50 PM	2017	Daylight	Single vehicle crash		Dry	Clear	222422.3078	894542.2717	42.301038	-71.2280738
4459230	10/10/2017	Property damage only (none injured)	7:50 AM	2017	Daylight	Rear-end		Dry	Clear	222567.662	894664.4933	42.302132	-71.2262984
4731067	05/21/2019	Property damage only (none injured)	8:21 AM	2019	Daylight	Rear-end			Clear	222515.0867	894597.8132	42.301537	-71.2269427
4787867	10/07/2019	Property damage only (none injured)	8:57 AM	2019	Daylight	Rear-end		Dry	Clear	222514.4312	894592.6938	42.301491	-71.2269508
Highland Avenue at I-95 NB Ramps													
4072844	01/03/2015	Property damage only (none injured)	12:02 PM	2015	Daylight	Rear-end		Dry	Clear/Clear	222746.1201	894774.3951	42.303117	-71.2241353
4074526	03/08/2015	Property damage only (none injured)	10:10 AM	2015	Daylight	Rear-end		Dry	Cloudy/Cloudy	222900.4037	894842.6068	42.303734	-71.2222649
4074562	04/24/2015	Property damage only (none injured)	8:40 AM	2015	Daylight	Rear-end		Dry	Clear/Clear	222900.4037	894842.6068	42.303734	-71.2222649
4075394	06/03/2015	Property damage only (none injured)	8:39 AM	2015	Daylight	Rear-end		Dry	Clear/Clear	222900.4037	894842.6068	42.303734	-71.2222649
4075398	04/30/2015	Property damage only (none injured)	9:10 AM	2015	Daylight	Rear-end		Dry	Clear/Clear	222900.4037	894842.6068	42.303734	-71.2222649
4084174	07/25/2015	Non-fatal injury	3:51 PM	2015	Daylight	Rear-end		Dry	Clear	222900.4037	894842.6068	42.303734	-71.2222649
4146864	01/18/2016	Property damage only (none injured)	8:08 PM	2016	Dark - roadway not lighted	Rear-end		Dry	Cloudy	222900.4037	894842.6068	42.303734	-71.2222649
4173197	11/30/2015	Non-fatal injury	7:07 PM	2015	Dark - lighted roadway	Rear-end		Dry	Clear	222900.4037	894842.6068	42.303734	-71.2222649
4173561	12/01/2015	Non-fatal injury	5:10 PM	2015	Dark - lighted roadway	Rear-end		Dry	Clear	222900.4037	894842.6068	42.303734	-71.2222649
4232469	08/03/2016	Non-fatal injury	11:23 PM	2016	Dark - roadway not lighted	Single vehicle crash		Dry	Clear	222793.6229	894811.9909	42.303458	-71.2235517
4407079	06/12/2017	Property damage only (none injured)	3:27 PM	2017	Daylight	Rear-end		Dry	Clear	222900.4037	894842.6068	42.303734	-71.2222649
4407093	07/08/2017	Property damage only (none injured)	9:44 AM	2017	Daylight	Rear-end		Dry	Cloudy	222900.4037	894842.6068	42.303734	-71.2222649
4639482	12/14/2018	Property damage only (none injured)	8:20 AM	2018	Daylight	Rear-end		Dry	Clear	222900.4037	894842.6068	42.30373	-71.22226

Source: Crash data obtained from MassDOT Crash Portal

557 HIGHLAND AVENUE
CRASH DATA

Crash Number	Crash Date	Crash Severity	Crash Time	Crash Year	Light Conditions	Manner of Collision	Non-Motorist Type (All Persons)	Road Surface Condition	Weather Conditions	X	Y	Latitude	Longitude
Highland Avenue at 1st Avenue													
4173558	11/24/2015	Property damage only (none injured)	6:50 PM	2015	Dark - lighted roadway	Angle		Dry	Clear	222948.9745	894866.0912	42.303939	-71.2216697
4184931	01/11/2016	Non-fatal injury	12:56 PM	2016	Daylight	Unknown		Dry	Clear	222948.9745	894866.0912	42.303939	-71.2216697
4184945	01/06/2016	Non-fatal injury	10:35 AM	2016	Daylight	Rear-end		Dry	Clear	222959.191	894872.2462	42.303993	-71.2215482
4239037	05/19/2016	Property damage only (none injured)	12:12 PM	2016	Daylight	Sideswipe, same direction		Dry	Clear	222948.9745	894866.0912	42.303939	-71.2216697
4255605	07/05/2016	Property damage only (none injured)	3:41 PM	2016	Daylight	Rear-end		Dry	Clear	222943.7043	894873.7333	42.304011	-71.22173
4323696	10/20/2016	Property damage only (none injured)	1:19 PM	2016	Daylight	Sideswipe, same direction		Dry	Clear	222948.9745	894866.0912	42.303939	-71.2216697
4323697	10/20/2016	Property damage only (none injured)	3:51 PM	2016	Daylight	Angle		Dry	Clear	222952.8139	894859.1599	42.303877	-71.2216237
4323705	12/09/2016	Property damage only (none injured)	12:21 PM	2016	Daylight	Sideswipe, same direction		Dry	Clear	222964.195	894875.2609	42.304022	-71.221485
4323758	11/19/2016	Non-fatal injury	3:59 PM	2016	Daylight	Single vehicle crash		Dry	Clear	222964.195	894875.2609	42.304022	-71.221485
4366969	01/10/2017	Property damage only (none injured)	8:46 AM	2017	Daylight	Sideswipe, same direction		Wet	Clear	222948.9745	894866.0912	42.303939	-71.2216697
4400559	03/20/2017	Property damage only (none injured)	8:58 AM	2017	Daylight	Rear-end		Dry	Clear	222950.2624	894863.7662	42.303921	-71.2216577
4407249	06/02/2017	Property damage only (none injured)	7:44 AM	2017	Daylight	Rear-end		Dry	Clear	222950.2624	894863.7662	42.303921	-71.2216577
4407733	07/17/2017	Property damage only (none injured)	8:01 AM	2017	Daylight	Sideswipe, same direction		Dry	Clear	222959.191	894872.2462	42.303993	-71.2215482
4523779	01/25/2018	Property damage only (none injured)	1:49 PM	2018	Daylight	Sideswipe, same direction		Dry	Clear	222950.2624	894863.7662	42.303919	-71.2216545
4536444	02/08/2018	Property damage only (none injured)	8:21 AM	2018	Daylight	Sideswipe, same direction		Dry	Clear	222959.191	894872.2462	42.303995	-71.2215459
4613335	09/21/2018	Property damage only (none injured)	4:41 PM	2018	Daylight	Sideswipe, same direction		Dry	Clear	222948.9745	894866.0912	42.30394	-71.22167
4702345	04/10/2019	Property damage only (none injured)	8:07 AM	2019	Daylight	Angle		Wet	Cloudy	222948.9745	894866.0912	42.30394	-71.22167
4730613	06/11/2019	Property damage only (none injured)	6:16 PM	2019	Daylight	Angle			Clear	222949.4166	894876.3868	42.304033	-71.2216642
4731054	05/11/2019	Property damage only (none injured)	1:58 AM	2019	Dark - lighted roadway	Rear-end			Cloudy	222949.7735	894866.5726	42.303944	-71.2216603
4771782	09/18/2019	Property damage only (none injured)	10:32 AM	2019	Daylight	Angle		Dry	Clear	222949.7735	894866.5726	42.303944	-71.2216603
4771783	09/18/2019	Property damage only (none injured)	3:51 PM	2019	Daylight	Rear-end		Dry	Clear	222948.9745	894866.0912	42.30394	-71.22167
4787874	10/11/2019	Property damage only (none injured)	8:33 AM	2019	Daylight	Sideswipe, same direction		Dry	Cloudy	222949.7735	894866.5726	42.303944	-71.2216603
4799692	12/26/2019	Property damage only (none injured)	12:37 PM	2019	Daylight	Angle		Dry	Clear	222969.8138	894878.646	42.304052	-71.2214168
4799778	12/12/2019	Non-fatal injury	7:57 AM	2019	Daylight	Rear-end		Dry	Clear	222949.7735	894866.5726	42.303944	-71.2216603

Source: Crash data obtained from MassDOT Crash Portal

557 HIGHLAND AVENUE
CRASH DATA

Crash Number	Crash Date	Crash Severity	Crash Time	Crash Year	Light Conditions	Manner of Collision	Non-Motorist Type (All Persons)	Road Surface Condition	Weather Conditions	X	Y	Latitude	Longitude
Highland Avenue at 2nd Avenue													
4072829	01/20/2015	Property damage only (none injured)	1:40 PM	2015	Daylight	Angle		Dry	Clear	223147.7524	894973.4351	42.304897	-71.2192519
4073341	02/20/2015	Property damage only (none injured)	3:22 PM	2015	Daylight	Head-on		Dry	Clear/Clear	223147.7524	894973.4351	42.304897	-71.2192519
4075405	05/03/2015	Property damage only (none injured)	6:28 PM	2015	Daylight	Sideswipe, opposite direction		Dry	Clear/Clear	223147.7524	894973.4351	42.304897	-71.2192519
4173155	11/02/2015	Property damage only (none injured)	9:34 AM	2015	Daylight	Unknown	P2: Pedestrian	Dry	Clear	223166.1044	894982.859	42.304986	-71.2190332
4200740	04/14/2016	Property damage only (none injured)	12:32 PM	2016	Daylight	Rear-to-rear		Dry	Clear	223166.1044	894982.859	42.304986	-71.2190332
4238646	05/06/2016	Property damage only (none injured)	3:14 PM	2016	Daylight	Angle		Wet	Cloudy	223175.8722	894952.116	42.304707	-71.2189132
4240249	06/25/2016	Property damage only (none injured)	2:34 PM	2016	Daylight	Single vehicle crash		Dry	Clear	223166.1044	894982.859	42.304986	-71.2190332
4255528	07/29/2016	Property damage only (none injured)	9:05 AM	2016	Daylight	Rear-end		Other	Cloudy/Unknown	223147.7524	894973.4351	42.304897	-71.2192519
4284259	08/26/2016	Property damage only (none injured)	10:37 AM	2016	Daylight	Angle		Dry	Clear	223155.9193	894977.6289	42.304941	-71.2191547
4323677	10/01/2016	Property damage only (none injured)	12:17 PM	2016	Daylight	Rear-end		Wet	Rain/Cloudy	223163.4531	894981.4975	42.304973	-71.2190642
4323691	10/14/2016	Property damage only (none injured)	9:27 AM	2016	Daylight	Sideswipe, same direction		Dry	Clear	223163.4531	894981.4975	42.304973	-71.2190642
4366738	01/09/2017	Property damage only (none injured)	2:11 PM	2017	Unknown	Sideswipe, same direction		Unknown	Unknown	223175.8722	894952.116	42.304707	-71.2189132
4366751	02/03/2017	Property damage only (none injured)	12:47 PM	2017	Daylight	Single vehicle crash		Dry	Clear	223166.1044	894982.859	42.304986	-71.2190332
4459325	10/13/2017	Property damage only (none injured)	10:46 AM	2017	Daylight	Single vehicle crash		Dry	Clear	223166.1044	894982.859	42.304986	-71.2190332
4480151	11/16/2017	Property damage only (none injured)	5:56 PM	2017	Dark - lighted roadway	Angle		Wet	Rain	223147.7524	894973.4351	42.304897	-71.2192519
4522174	01/10/2018	Property damage only (none injured)	2:33 PM	2018	Daylight	Angle		Wet	Clear	223147.7524	894973.4351	42.304901	-71.2192549
4536333	04/03/2018	Property damage only (none injured)	1:33 PM	2018	Daylight	Rear-end		Dry	Cloudy	223155.9193	894977.6289	42.304938	-71.2191557
4536432	04/02/2018	Property damage only (none injured)	9:00 AM	2018	Daylight	Sideswipe, same direction		Wet	Snow	223147.7524	894973.4351	42.304901	-71.2192549
4536448	02/09/2018	Property damage only (none injured)	7:13 PM	2018	Dark - lighted roadway	Head-on		Dry	Clear	223147.7524	894973.4351	42.304901	-71.2192549
4556269	05/10/2018	Property damage only (none injured)	8:00 AM	2018	Daylight	Single vehicle crash		Dry	Clear	223155.9193	894977.6289	42.304938	-71.2191557
4592060	06/26/2018	Property damage only (none injured)	3:53 PM	2018	Daylight	Sideswipe, same direction		Dry	Clear	223163.4531	894981.4975	42.304973	-71.2190642
4592078	07/07/2018	Property damage only (none injured)	4:14 PM	2018	Daylight	Rear-end		Dry	Clear	223147.7524	894973.4351	42.304901	-71.2192549
4613211	09/26/2018	Non-fatal injury	4:54 PM	2018	Daylight	Rear-end		Dry	Clear	223147.7524	894973.4351	42.304901	-71.2192549
4645028	11/06/2018	Property damage only (none injured)	3:47 PM	2018	Daylight	Sideswipe, same direction		Wet	Rain	223163.4531	894981.4975	42.304973	-71.2190642
4701898	04/10/2019	Non-fatal injury	7:28 AM	2019	Daylight	Single vehicle crash	P2: Cyclist	Dry	Clear	223147.7524	894973.4351	42.304901	-71.2192549
4771723	07/31/2019	Property damage only (none injured)	3:05 PM	2019	Daylight	Angle		Dry	Cloudy	223147.7524	894973.4351	42.304901	-71.2192549
4771752	08/22/2019	Property damage only (none injured)	7:18 AM	2019	Daylight	Sideswipe, opposite direction		Dry	Clear	223165.6667	894982.6342	42.304983	-71.2190373
4771761	08/27/2019	Property damage only (none injured)	1:09 PM	2019	Daylight	Angle		Dry	Clear	223147.7524	894973.4351	42.304901	-71.2192549
4787788	10/02/2019	Property damage only (none injured)	7:25 AM	2019	Daylight	Sideswipe, same direction		Dry	Clear	223147.7524	894973.4351	42.304901	-71.2192549
4787795	10/23/2019	Property damage only (none injured)	1:56 PM	2019	Daylight	Rear-end		Dry	Clear	223163.4494	894981.4956	42.304973	-71.2190642
4787798	10/24/2019	Property damage only (none injured)	10:06 AM	2019	Daylight	Sideswipe, same direction		Dry	Clear	223147.7524	894973.4351	42.304901	-71.2192549
4787879	10/15/2019	Property damage only (none injured)	11:33 PM	2019	Daylight	Angle		Dry	Clear	223147.7524	894973.4351	42.304901	-71.2192549
4799674	12/10/2019	Property damage only (none injured)	3:47 PM	2019	Daylight	Angle		Wet	Clear	223164.0984	894981.8289	42.304976	-71.2190563

557 HIGHLAND AVENUE
CRASH DATA

Crash Number	Crash Date	Crash Severity	Crash Time	Crash Year	Light Conditions	Manner of Collision	Non-Motorist Type (All Persons)	Road Surface Condition	Weather Conditions	X	Y	Latitude	Longitude
Hunting Road at Kendrick Street													
4072813	01/08/2015	Property damage only (none injured)	9:56 AM	2015	Daylight	Rear-end		Dry	Clear/Clear	223101.5644	893845.8063	42.294752	-71.2198547
4073339	02/17/2015	Unknown	7:28 PM	2015	Dark - lighted roadway	Angle		Slush	Snow/Snow	223101.5644	893845.8063	42.294752	-71.2198547
4158663	09/24/2015	Property damage only (none injured)	9:18 AM	2015	Daylight	Angle		Dry	Clear	223101.5644	893845.8063	42.294752	-71.2198547
4173141	10/18/2015	Property damage only (none injured)	4:32 PM	2015	Daylight	Rear-end		Dry	Clear/Cloudy	223096.5864	893853.7933	42.294824	-71.219915
4173559	12/01/2015	Non-fatal injury	6:57 AM	2015	Daylight	Rear-end	P1: Cyclist	Wet	Cloudy/Rain	223101.5644	893845.8063	42.294752	-71.2198547
4240240	06/10/2016	Non-fatal injury	8:42 AM	2016	Daylight	Single vehicle crash	P2: Cyclist	Dry	Clear	223101.5644	893845.8063	42.294752	-71.2198547
4240568	06/17/2016	Non-fatal injury	5:28 PM	2016	Daylight	Angle		Dry	Clear	223096.5864	893853.7933	42.294824	-71.219915
4284728	08/05/2016	Property damage only (none injured)	1:23 PM	2016	Daylight	Rear-end		Dry	Clear/Unknown	223096.5864	893853.7933	42.294824	-71.219915
4366754	02/08/2017	Non-fatal injury	6:30 AM	2017	Dawn	Single vehicle crash		Ice	Sleet, hail (freezing rain or	223101.5643	893845.8064	42.294752	-71.2198547
4459231	10/10/2017	Property damage only (none injured)	8:33 AM	2017	Daylight	Sideswipe, same direction		Dry	Clear	223101.5644	893845.8063	42.294752	-71.2198547
4480146	11/10/2017	Property damage only (none injured)	10:57 AM	2017	Daylight	Angle		Dry	Clear/Cloudy	223101.5644	893845.8063	42.294752	-71.2198547
4536325	03/16/2018	Property damage only (none injured)	7:43 PM	2018	Dark - lighted roadway	Angle		Dry	Clear	223101.5644	893845.8063	42.29475	-71.21986
4592052	06/18/2018	Property damage only (none injured)	9:37 PM	2018	Dark - lighted roadway	Angle		Wet	Rain	223101.5644	893845.8063	42.29475	-71.21986
4645024	11/03/2018	Property damage only (none injured)	8:41 PM	2018	Dark - lighted roadway	Sideswipe, same direction		Dry	Clear	223101.5644	893845.8063	42.29475	-71.21986
4645047	11/21/2018	Property damage only (none injured)	2:44 PM	2018	Daylight	Single vehicle crash		Dry	Clear	223101.5644	893845.8063	42.29475	-71.21986
4730734	06/28/2019	Property damage only (none injured)	7:50 PM	2019	Daylight	Angle			Clear	223101.5644	893845.8063	42.29475	-71.21986
4787825	11/21/2019	Property damage only (none injured)	9:24 AM	2019	Daylight	Angle		Dry	Clear	223101.5644	893845.8063	42.29475	-71.21986
4787881	10/20/2019	Property damage only (none injured)	10:45 PM	2019	Dark - lighted roadway	Single vehicle crash		Wet	Rain/Cloudy	223101.5644	893845.8063	42.29475	-71.21986
4799767	12/01/2019	Non-fatal injury	8:48 AM	2019	Daylight	Unknown		Dry	Cloudy	223101.5644	893845.8063	42.29475	-71.21986
4799783	12/28/2019	Property damage only (none injured)	3:48 PM	2019	Daylight	Angle		Dry	Clear	223101.5644	893845.8063	42.29475	-71.21986

Source: Crash data obtained from MassDOT Crash Portal

Vehicular Crash Data

Crash Rate Worksheets

INTERSECTION CRASH RATE WORKSHEET

CITY/TOWN : Needham, MA COUNT DATE : Jul-21

DISTRICT : 6 UNSIGNALIZED : ☒ SIGNALIZED : ☐

~ INTERSECTION DATA ~

MAJOR STREET : Central Avenue

MINOR STREET(S) : Cedar Street

INTERSECTION DIAGRAM
(Label Approaches)

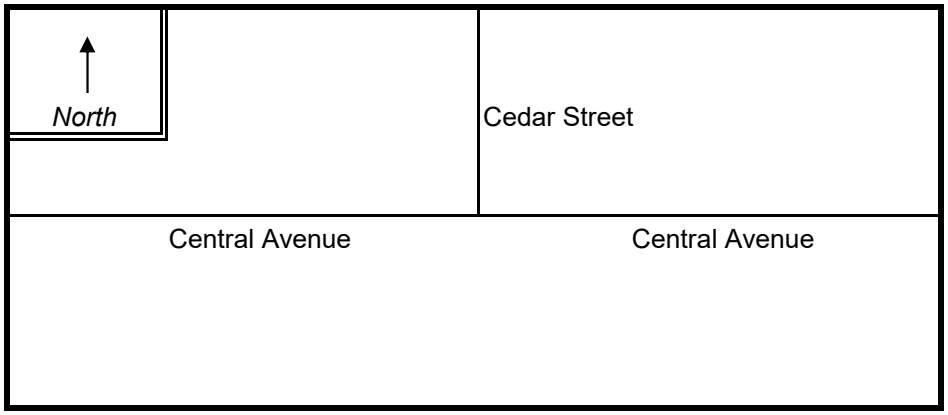

PEAK HOUR VOLUMES

approach:	NB	SB	EB	WB		**Total Peak Hourly Approach Volume**
PEAK HOURLY VOLUMES (AM/PM) :	0	160	270	485		**915**

" K " FACTOR : **0.090** INTERSECTION ADT (**V**) = TOTAL DAILY APPROACH VOLUME : **10,167**

TOTAL # OF CRASHES : 4 # OF YEARS : 5 AVERAGE # OF CRASHES PER YEAR (**A**) : **0.80**

CRASH RATE CALCULATION : 0.22

$$\text{RATE} = \frac{(A * 1{,}000{,}000)}{(V * 365)}$$

Comments : PM

Project Title & Date: 557 Highland Ave Redevelopment Project

INTERSECTION CRASH RATE WORKSHEET

CITY/TOWN : Needham, MA COUNT DATE : Jul-21

DISTRICT : 6 UNSIGNALIZED : ☒ SIGNALIZED : ☐

~ INTERSECTION DATA ~

MAJOR STREET : Central Avenue

MINOR STREET(S) : Webster Street

INTERSECTION DIAGRAM
(Label Approaches)



PEAK HOUR VOLUMES

approach:	NB	SB	EB	WB		**Total Peak Hourly Approach Volume**
PEAK HOURLY VOLUMES (AM/PM) :	205	0	375	540		**1,120**

" K " FACTOR : **0.090** INTERSECTION ADT (**V**) = TOTAL DAILY APPROACH VOLUME : **12,444**

TOTAL # OF CRASHES : 1 # OF YEARS : 5 AVERAGE # OF CRASHES PER YEAR (**A**) : **0.20**

CRASH RATE CALCULATION : 0.04

$$\text{RATE} = \frac{(A * 1{,}000{,}000)}{(V * 365)}$$

Comments : PM

Project Title & Date: 557 Highland Ave Redevelopment Project

INTERSECTION CRASH RATE WORKSHEET

CITY/TOWN : Needham, MA COUNT DATE : Dec-15

DISTRICT : 6 UNSIGNALIZED : ☒ SIGNALIZED : ☐

~ INTERSECTION DATA ~

MAJOR STREET : Central Avenue

MINOR STREET(S) : Gould Street

INTERSECTION DIAGRAM (Label Approaches)



PEAK HOUR VOLUMES

approach:	NB	SB	EB	WB		Total Peak Hourly Approach Volume
PEAK HOURLY VOLUMES (AM/PM) :	210	0	470	810		**1,490**

" K " FACTOR : **0.090** INTERSECTION ADT (**V**) = TOTAL DAILY APPROACH VOLUME : **16,556**

TOTAL # OF CRASHES : 14 # OF YEARS : 5 AVERAGE # OF CRASHES PER YEAR (**A**) : **2.80**

CRASH RATE CALCULATION : 0.46

$$\text{RATE} = \frac{(A * 1{,}000{,}000)}{(V * 365)}$$

Comments : PM

Project Title & Date: 557 Highland Ave Redevelopment Project

INTERSECTION CRASH RATE WORKSHEET

CITY/TOWN : Needham, MA COUNT DATE : Dec-15

DISTRICT : 6 UNSIGNALIZED : ☒ SIGNALIZED : ☐

~ INTERSECTION DATA ~

MAJOR STREET : Central Avenue

MINOR STREET(S) : Hampton Avenue

INTERSECTION DIAGRAM
(Label Approaches)



PEAK HOUR VOLUMES

approach:	NB	SB	EB	WB		**Total Peak Hourly Approach Volume**
PEAK HOURLY VOLUMES (AM/PM) :	50	0	480	785		**1,315**

" K " FACTOR : **0.090** INTERSECTION ADT (**V**) = TOTAL DAILY APPROACH VOLUME : **14,611**

TOTAL # OF CRASHES : 1 # OF YEARS : 5 AVERAGE # OF CRASHES PER YEAR (**A**) : **0.20**

CRASH RATE CALCULATION : 0.04

$$\text{RATE} = \frac{(A * 1{,}000{,}000)}{(V * 365)}$$

Comments : PM

Project Title & Date: 557 Highland Ave Redevelopment Project

INTERSECTION CRASH RATE WORKSHEET

CITY/TOWN : Needham, MA COUNT DATE : Dec-15

DISTRICT : 6 UNSIGNALIZED : ☒ SIGNALIZED : ☐

~ INTERSECTION DATA ~

MAJOR STREET : Central Avenue

MINOR STREET(S) : River Park Street

INTERSECTION DIAGRAM (Label Approaches)



PEAK HOUR VOLUMES

approach:	NB	SB	EB	WB		Total Peak Hourly Approach Volume
PEAK HOURLY VOLUMES (AM/PM) :	2	0	512	787		**1,301**

" K " FACTOR : **0.090** INTERSECTION ADT (**V**) = TOTAL DAILY APPROACH VOLUME : **14,456**

TOTAL # OF CRASHES : 3 # OF YEARS : 5 AVERAGE # OF CRASHES PER YEAR (**A**) : **0.60**

CRASH RATE CALCULATION : 0.11

$$\text{RATE} = \frac{(A * 1{,}000{,}000)}{(V * 365)}$$

Comments : PM

Project Title & Date: 557 Highland Ave Redevelopment Project

INTERSECTION CRASH RATE WORKSHEET

CITY/TOWN : Needham, MA COUNT DATE : Dec-15

DISTRICT : 6 UNSIGNALIZED : ☒ SIGNALIZED : ☐

~ INTERSECTION DATA ~

MAJOR STREET : Gould Street

MINOR STREET(S) : Ellis Street

INTERSECTION DIAGRAM (Label Approaches)

↑ North	Gould Street
Ellis Street	Ellis Street Gould Street

PEAK HOUR VOLUMES

approach:	NB	SB	EB	WB		**Total Peak Hourly Approach Volume**
PEAK HOURLY VOLUMES (AM/PM) :	225	296	1	47		**569**

" K " FACTOR : **0.090** INTERSECTION ADT (**V**) = TOTAL DAILY APPROACH VOLUME : **6,322**

TOTAL # OF CRASHES : 2 # OF YEARS : 5 AVERAGE # OF CRASHES PER YEAR (**A**) : **0.40**

CRASH RATE CALCULATION : 0.26

$$\text{RATE} = \frac{(A * 1{,}000{,}000)}{(V * 365)}$$

Comments : PM

Project Title & Date: 557 Highland Ave Redevelopment Project

INTERSECTION CRASH RATE WORKSHEET

CITY/TOWN : Needham, MA COUNT DATE : Dec-15

DISTRICT : 6 UNSIGNALIZED : ☒ SIGNALIZED : ☐

~ INTERSECTION DATA ~

MAJOR STREET : Gould Street

MINOR STREET(S) : Kearney Road

INTERSECTION DIAGRAM
(Label Approaches)

PEAK HOUR VOLUMES

approach:	NB	SB	EB	WB		Total Peak Hourly Approach Volume
PEAK HOURLY VOLUMES (AM/PM) :	245	340	0	105		**690**

" K " FACTOR : **0.090** INTERSECTION ADT (**V**) = TOTAL DAILY APPROACH VOLUME : **7,667**

TOTAL # OF CRASHES : 0 # OF YEARS : 5 AVERAGE # OF CRASHES PER YEAR (**A**) : **0.00**

CRASH RATE CALCULATION : 0.00

$$\text{RATE} = \frac{(A * 1{,}000{,}000)}{(V * 365)}$$

Comments : PM

Project Title & Date: 557 Highland Ave Redevelopment Project

INTERSECTION CRASH RATE WORKSHEET

CITY/TOWN : Needham, MA COUNT DATE : Dec-15

DISTRICT : 6 UNSIGNALIZED : ☒ SIGNALIZED : ☐

~ INTERSECTION DATA ~

MAJOR STREET : Gould Street

MINOR STREET(S) : Station Road

INTERSECTION DIAGRAM
(Label Approaches)

PEAK HOUR VOLUMES

approach:	NB	SB	EB	WB		Total Peak Hourly Approach Volume
PEAK HOURLY VOLUMES (AM/PM) :	240	417	0	75		**732**

" K " FACTOR : **0.090** INTERSECTION ADT (**V**) = TOTAL DAILY APPROACH VOLUME : **8,133**

TOTAL # OF CRASHES : 0 # OF YEARS : 5 AVERAGE # OF CRASHES PER YEAR (**A**) : **0.00**

CRASH RATE CALCULATION : 0.00

$$\text{RATE} = \frac{(A * 1{,}000{,}000)}{(V * 365)}$$

Comments : PM

Project Title & Date: 557 Highland Ave Redevelopment Project

INTERSECTION CRASH RATE WORKSHEET

CITY/TOWN : Needham, MA COUNT DATE : Dec-15

DISTRICT : 6 UNSIGNALIZED : ☒ SIGNALIZED : ☐

~ INTERSECTION DATA ~

MAJOR STREET : Gould Street

MINOR STREET(S) : Noanett Street

INTERSECTION DIAGRAM (Label Approaches)

↑ *North*	Gould Street
Noanett Street	Noanett Street Gould Street

PEAK HOUR VOLUMES

approach:	NB	SB	EB	WB		**Total Peak Hourly Approach Volume**
PEAK HOURLY VOLUMES (AM/PM) :	270	475	26	110		**881**

" K " FACTOR : **0.090** INTERSECTION ADT (**V**) = TOTAL DAILY APPROACH VOLUME : **9,789**

TOTAL # OF CRASHES : 0 # OF YEARS : 5 AVERAGE # OF CRASHES PER YEAR (**A**) : **0.00**

CRASH RATE CALCULATION : 0.00

$$\text{RATE} = \frac{(A * 1{,}000{,}000)}{(V * 365)}$$

Comments : PM

Project Title & Date: 557 Highland Ave Redevelopment Project

INTERSECTION CRASH RATE WORKSHEET

CITY/TOWN : Needham, MA COUNT DATE : Dec-15

DISTRICT : 6 UNSIGNALIZED : ☒ SIGNALIZED : ☐

~ INTERSECTION DATA ~

MAJOR STREET : Gould Street

MINOR STREET(S) : TV Place

INTERSECTION DIAGRAM
(Label Approaches)



PEAK HOUR VOLUMES

approach:	NB	SB	EB	WB		Total Peak Hourly Approach Volume
PEAK HOURLY VOLUMES (AM/PM) :	260	535	0	40		**835**

" K " FACTOR : **0.090** INTERSECTION ADT (**V**) = TOTAL DAILY APPROACH VOLUME : **9,278**

TOTAL # OF CRASHES : 0 # OF YEARS : 5 AVERAGE # OF CRASHES PER YEAR (**A**) : **0.00**

CRASH RATE CALCULATION : 0.00

$$\text{RATE} = \frac{(A * 1{,}000{,}000)}{(V * 365)}$$

Comments : PM

Project Title & Date: 557 Highland Ave Redevelopment Project

INTERSECTION CRASH RATE WORKSHEET

CITY/TOWN : Needham, MA COUNT DATE : Dec-15

DISTRICT : 6 UNSIGNALIZED : ☒ SIGNALIZED : ☐

~ INTERSECTION DATA ~

MAJOR STREET : Gould Street

MINOR STREET(S) : Muzi Ford/Windgate Res.

INTERSECTION DIAGRAM (Label Approaches)

↑ *North*	Gould Street
Windgate Res.	Muzi Ford Gould Street

PEAK HOUR VOLUMES

approach:	NB	SB	EB	WB		**Total Peak Hourly Approach Volume**
PEAK HOURLY VOLUMES (AM/PM) :	260	555	25	46		**886**

" K " FACTOR : **0.090** INTERSECTION ADT (**V**) = TOTAL DAILY APPROACH VOLUME : **9,844**

TOTAL # OF CRASHES : 2 # OF YEARS : 5 AVERAGE # OF CRASHES PER YEAR (**A**) : **0.40**

CRASH RATE CALCULATION : 0.11

$$\text{RATE} = \frac{(A * 1{,}000{,}000)}{(V * 365)}$$

Comments : PM

Project Title & Date: 557 Highland Ave Redevelopment Project

INTERSECTION CRASH RATE WORKSHEET

CITY/TOWN : Needham, MA COUNT DATE : Apr-20

DISTRICT : 6 UNSIGNALIZED : [ ] SIGNALIZED : [X]

~ INTERSECTION DATA ~

MAJOR STREET : Highland Avenue

MINOR STREET(S) : West Street

INTERSECTION DIAGRAM (Label Approaches)

↑ *North*	West Street
Highland Avenue	Highland Avenue West Street

PEAK HOUR VOLUMES

approach:	NB	SB	EB	WB		**Total Peak Hourly Approach Volume**
PEAK HOURLY VOLUMES (AM/PM) :	210	315	325	415		**1,265**

" K " FACTOR : **0.090** INTERSECTION ADT (**V**) = TOTAL DAILY APPROACH VOLUME : **14,056**

TOTAL # OF CRASHES : 22 # OF YEARS : 5 AVERAGE # OF CRASHES PER YEAR (**A**) : **4.40**

CRASH RATE CALCULATION : 0.86

$$\text{RATE} = \frac{(A * 1{,}000{,}000)}{(V * 365)}$$

Comments : PM

Project Title & Date: 557 Highland Ave Redevelopment Project

INTERSECTION CRASH RATE WORKSHEET

CITY/TOWN : Needham, MA COUNT DATE : Jul-21

DISTRICT : 6 UNSIGNALIZED : ☒ SIGNALIZED : ☐

~ INTERSECTION DATA ~

MAJOR STREET : Highland Avenue

MINOR STREET(S) : Hunnewell Street

INTERSECTION DIAGRAM (Label Approaches)

↑ North	Hunnewell Street
Highland Avenue	Highland Avenue Hunnewell Street

PEAK HOUR VOLUMES

approach:	NB	SB	EB	WB		**Total Peak Hourly Approach Volume**
PEAK HOURLY VOLUMES (AM/PM) :	435	505	135	55		**1,130**

" K " FACTOR : **0.090** INTERSECTION ADT (**V**) = TOTAL DAILY APPROACH VOLUME : **12,556**

TOTAL # OF CRASHES : 8 # OF YEARS : 5 AVERAGE # OF CRASHES PER YEAR (**A**) : **1.60**

CRASH RATE CALCULATION : 0.35

$$\text{RATE} = \frac{(A * 1{,}000{,}000)}{(V * 365)}$$

Comments : PM

Project Title & Date: 557 Highland Ave Redevelopment Project

INTERSECTION CRASH RATE WORKSHEET

CITY/TOWN : Needham, MA COUNT DATE : Jan-18

DISTRICT : 6 UNSIGNALIZED : [ ] SIGNALIZED : [X]

~ INTERSECTION DATA ~

MAJOR STREET : Highland Avenue

MINOR STREET(S) : Webster Street

INTERSECTION DIAGRAM (Label Approaches)

↑ North	Webster Street
Highland Avenue	Highland Avenue Webster Street

PEAK HOUR VOLUMES

approach:	NB	SB	EB	WB		**Total Peak Hourly Approach Volume**
PEAK HOURLY VOLUMES (AM/PM) :	305	410	445	865		**2,025**

" K " FACTOR : **0.090** INTERSECTION ADT (**V**) = TOTAL DAILY APPROACH VOLUME : **22,500**

TOTAL # OF CRASHES : 9 # OF YEARS : 5 AVERAGE # OF CRASHES PER YEAR (**A**) : **1.80**

CRASH RATE CALCULATION : 0.29

$$\text{RATE} = \frac{(A * 1{,}000{,}000)}{(V * 365)}$$

Comments : PM

Project Title & Date: 557 Highland Ave Redevelopment Project

INTERSECTION CRASH RATE WORKSHEET

CITY/TOWN : Needham, MA COUNT DATE : Feb-19

DISTRICT : 6 UNSIGNALIZED : [ ] SIGNALIZED : [X]

~ INTERSECTION DATA ~

MAJOR STREET : Highland Avenue

MINOR STREET(S) : Gould Street

INTERSECTION DIAGRAM (Label Approaches)

↑ *North*	Gould Street
Highland Avenue	Highland Avenue Gould Street

PEAK HOUR VOLUMES

approach:	NB	SB	EB	WB		**Total Peak Hourly Approach Volume**
PEAK HOURLY VOLUMES (AM/PM) :	160	600	700	1,200		**2,660**

" K " FACTOR : **0.090** INTERSECTION ADT (**V**) = TOTAL DAILY APPROACH VOLUME : **29,556**

TOTAL # OF CRASHES : 24 # OF YEARS : 5 AVERAGE # OF CRASHES PER YEAR (**A**) : **4.80**

CRASH RATE CALCULATION : 0.44

$$\text{RATE} = \frac{(A * 1{,}000{,}000)}{(V * 365)}$$

Comments : PM

Project Title & Date: 557 Highland Ave Redevelopment Project

INTERSECTION CRASH RATE WORKSHEET

CITY/TOWN : Needham, MA COUNT DATE : Jan-18

DISTRICT : 6 UNSIGNALIZED : ☒ SIGNALIZED : ☐

~ INTERSECTION DATA ~

MAJOR STREET : Highland Avenue

MINOR STREET(S) : I-95 SB Ramps

INTERSECTION DIAGRAM (Label Approaches)

↑ *North*	I-95 SB Ramps
Highland Avenue	Highland Avenue I-95 SB Ramps

PEAK HOUR VOLUMES

approach:	NB	SB	EB	WB		**Total Peak Hourly Approach Volume**
PEAK HOURLY VOLUMES (AM/PM) :	270	475	1,125	1,180		**3,050**

" K " FACTOR : **0.090** INTERSECTION ADT (**V**) = TOTAL DAILY APPROACH VOLUME : **33,889**

TOTAL # OF CRASHES : 6 # OF YEARS : 5 AVERAGE # OF CRASHES PER YEAR (**A**) : **1.20**

CRASH RATE CALCULATION : 0.10

$$\text{RATE} = \frac{(A * 1{,}000{,}000)}{(V * 365)}$$

Comments :

Project Title & Date: 557 Highland Ave Redevelopment Project

INTERSECTION CRASH RATE WORKSHEET

CITY/TOWN : Needham, MA COUNT DATE : Jan-18

DISTRICT : 6 UNSIGNALIZED : ☒ SIGNALIZED : ☐

~ INTERSECTION DATA ~

MAJOR STREET : Highland Avenue

MINOR STREET(S) : I-95 NB Ramps

INTERSECTION DIAGRAM (Label Approaches)



PEAK HOUR VOLUMES

approach:	NB	SB	EB	WB		Total Peak Hourly Approach Volume
PEAK HOURLY VOLUMES (AM/PM) :	160	105	1,140	1,860		**3,265**

" K " FACTOR : **0.090** INTERSECTION ADT (**V**) = TOTAL DAILY APPROACH VOLUME : **36,278**

TOTAL # OF CRASHES : 13 # OF YEARS : 5 AVERAGE # OF CRASHES PER YEAR (**A**) : **2.60**

CRASH RATE CALCULATION : 0.20

$$\text{RATE} = \frac{(A * 1{,}000{,}000)}{(V * 365)}$$

Comments : PM

Project Title & Date: 557 Highland Ave Redevelopment Project

INTERSECTION CRASH RATE WORKSHEET

CITY/TOWN : Needham, MA COUNT DATE : Feb-19

DISTRICT : 6 UNSIGNALIZED : [ ] SIGNALIZED : [X]

~ INTERSECTION DATA ~

MAJOR STREET : Highland Avenue

MINOR STREET(S) : 1st Avenue

INTERSECTION DIAGRAM
(Label Approaches)

↑ *North*	Driveway
Highland Avenue	Highland Avenue 1st Avenue

PEAK HOUR VOLUMES

approach:	NB	SB	EB	WB		**Total Peak Hourly Approach Volume**
PEAK HOURLY VOLUMES (AM/PM) :	435	12	930	1,490		**2,867**

" K " FACTOR : **0.090** INTERSECTION ADT (**V**) = TOTAL DAILY APPROACH VOLUME : **31,856**

TOTAL # OF CRASHES : 24 # OF YEARS : 5 AVERAGE # OF CRASHES PER YEAR (**A**) : **4.80**

CRASH RATE CALCULATION : **0.41**

$$\text{RATE} = \frac{(A * 1{,}000{,}000)}{(V * 365)}$$

Comments :

Project Title & Date: 557 Highland Ave Redevelopment Project

INTERSECTION CRASH RATE WORKSHEET

CITY/TOWN : Needham, MA COUNT DATE : Feb-19

DISTRICT : 6 UNSIGNALIZED : [ ] SIGNALIZED : [X]

~ INTERSECTION DATA ~

MAJOR STREET : Highland Avenue

MINOR STREET(S) : 2nd Avenue

INTERSECTION DIAGRAM
(Label Approaches)



PEAK HOUR VOLUMES

approach:	NB	SB	EB	WB		**Total Peak Hourly Approach Volume**
PEAK HOURLY VOLUMES (AM/PM) :	595	90	800	1,045		**2,530**

" K " FACTOR : **0.090** INTERSECTION ADT (**V**) = TOTAL DAILY APPROACH VOLUME : **28,111**

TOTAL # OF CRASHES : 33 # OF YEARS : 5 AVERAGE # OF CRASHES PER YEAR (**A**) : **6.60**

CRASH RATE CALCULATION : 0.64

$$\text{RATE} = \frac{(A * 1{,}000{,}000)}{(V * 365)}$$

Comments :

Project Title & Date: 557 Highland Ave Redevelopment Project

INTERSECTION CRASH RATE WORKSHEET

CITY/TOWN : Needham, MA COUNT DATE : Feb-19

DISTRICT : 6 UNSIGNALIZED : [ ] SIGNALIZED : [X]

~ INTERSECTION DATA ~

MAJOR STREET : Greendale Ave/Kendrick St

MINOR STREET(S) : Hunting Road

INTERSECTION DIAGRAM
(Label Approaches)

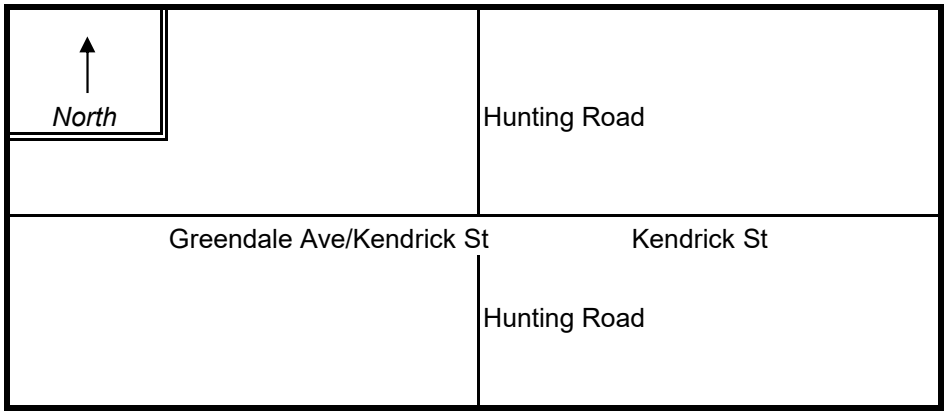

PEAK HOUR VOLUMES

approach:	NB	SB	EB	WB		**Total Peak Hourly Approach Volume**
PEAK HOURLY VOLUMES (AM/PM) :	226	250	232	855		**1,563**

" K " FACTOR : **0.090** INTERSECTION ADT (**V**) = TOTAL DAILY APPROACH VOLUME : **17,367**

TOTAL # OF CRASHES : 20 # OF YEARS : 5 AVERAGE # OF CRASHES PER YEAR (**A**) : **4.00**

CRASH RATE CALCULATION : 0.63

$$\text{RATE} = \frac{(A * 1{,}000{,}000)}{(V * 365)}$$

Comments :

Project Title & Date: 557 Highland Ave Redevelopment Project

J:\Analysis\LCB Senior Living\Needham\Traffic\Graphics\LCB Needham_Volume Schematics.DWG 7/9/2019

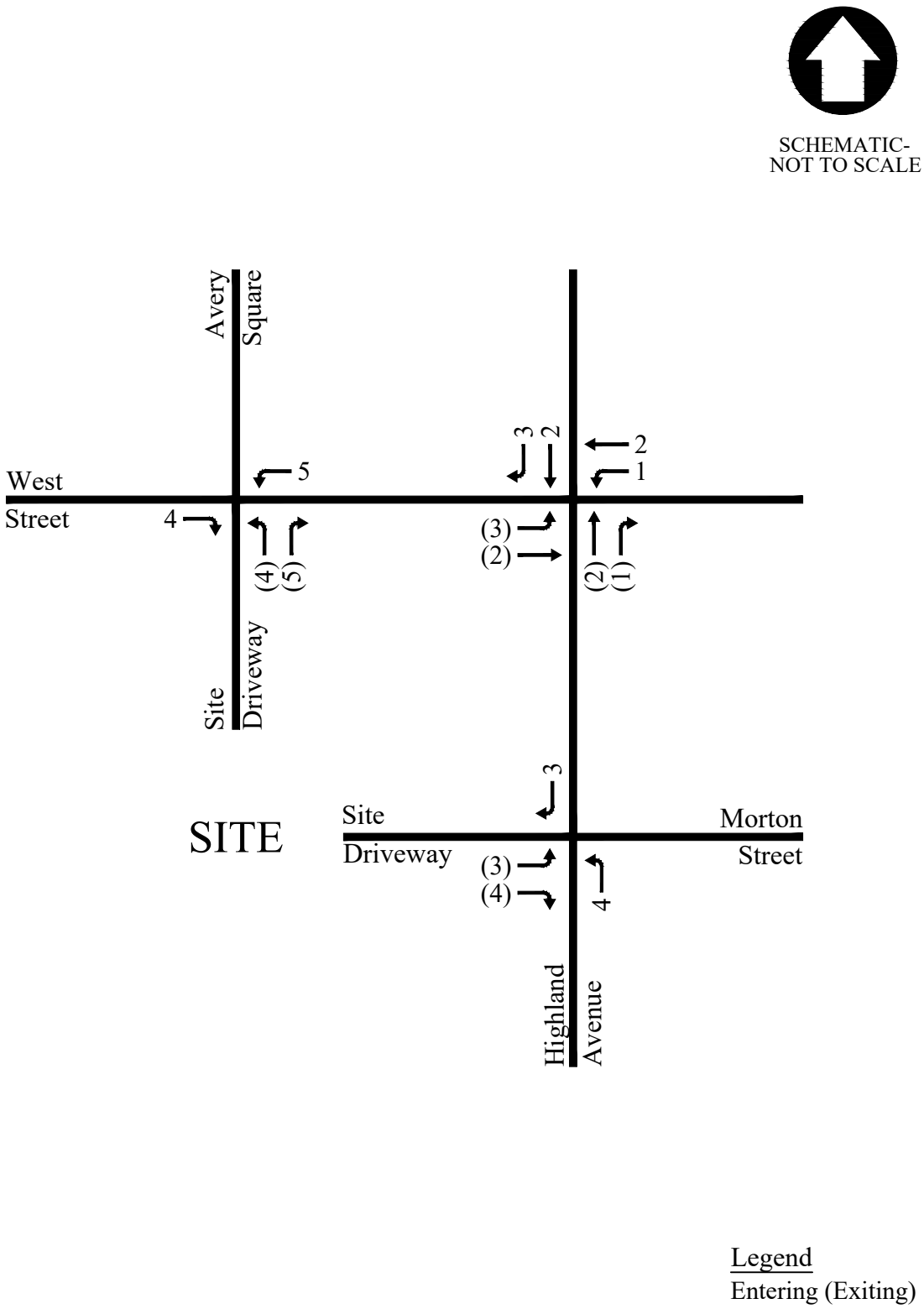

Figure 7
Weekday Morning Peak Hour
New Project Trips
Senior Living Residential Redevelopment
Needham, Massachusetts

McMAHON
TRANSPORTATION ENGINEERS & PLANNERS

J:\Analysis\LCB Senior Living\Needham\Traffic\Graphics\LCB Needham_Volume Schematics.DWG 7/9/2019

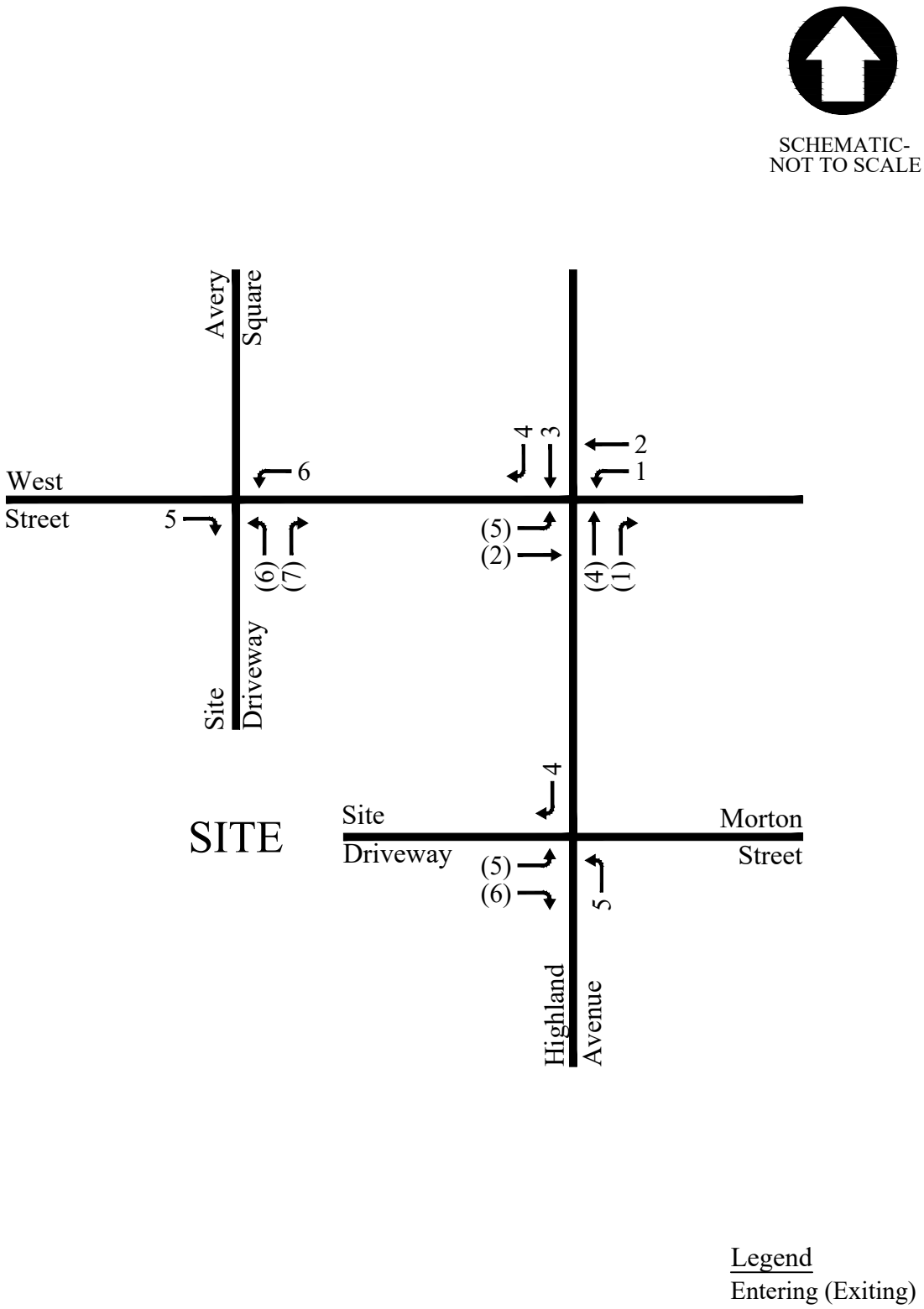

McMAHON
TRANSPORTATION ENGINEERS & PLANNERS

Figure 8
Weekday Afternoon Peak Hour
New Project Trips
Senior Living Residential Redevelopment
Needham, Massachusetts

\\vhb\gbl\proj\Wat-LD\12239.00\graphics\FIGURES\MEPA_2020\Networks.dwg

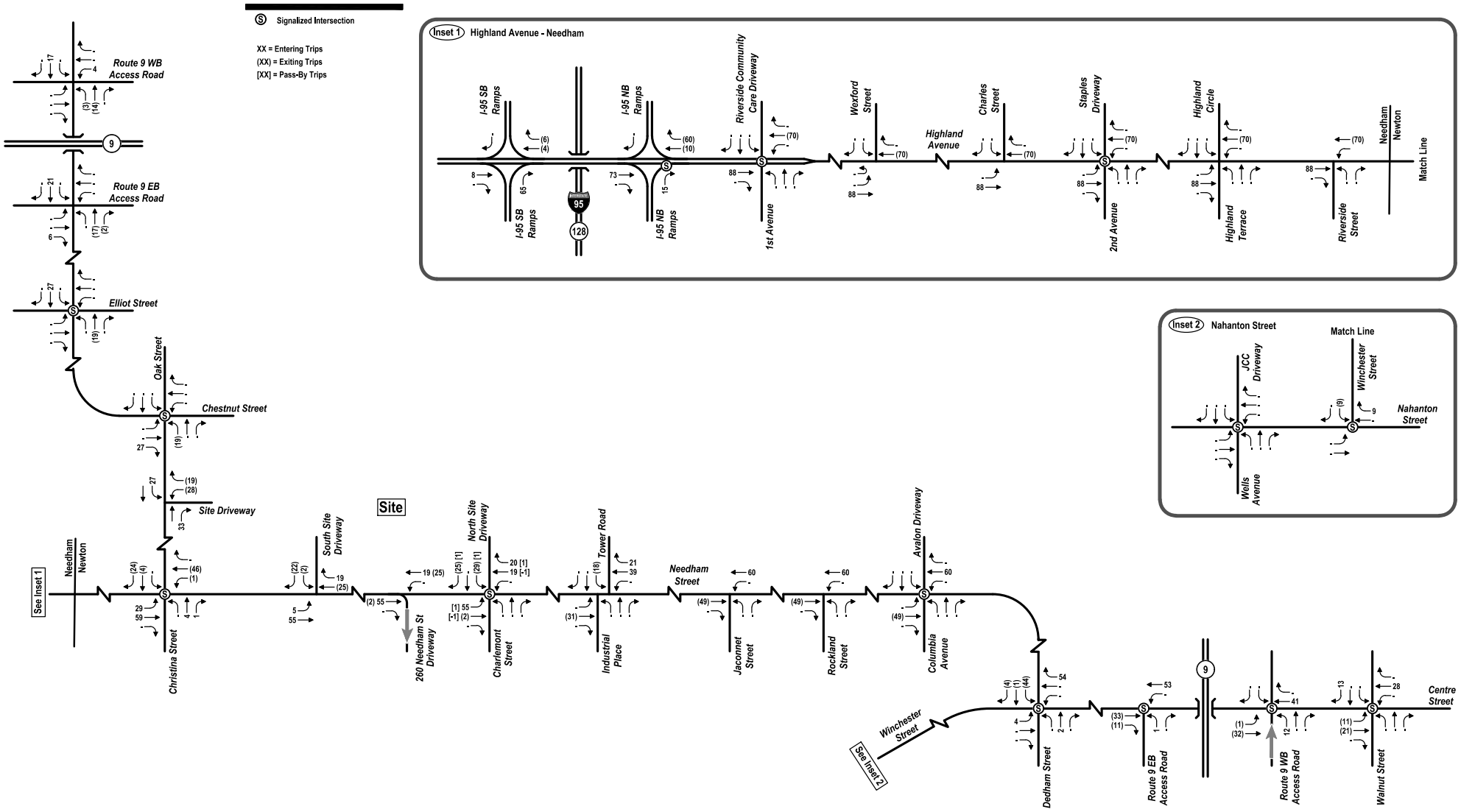

Site-Generated Traffic Volumes
With Robust Shuttle Service
Weekday Morning Peak Hour
The Northland Newton Development

\\vhb\gbl\proj\Wat-LD\12239.00\graphics\FIGURES\MEPA_2020\Networks.dwg

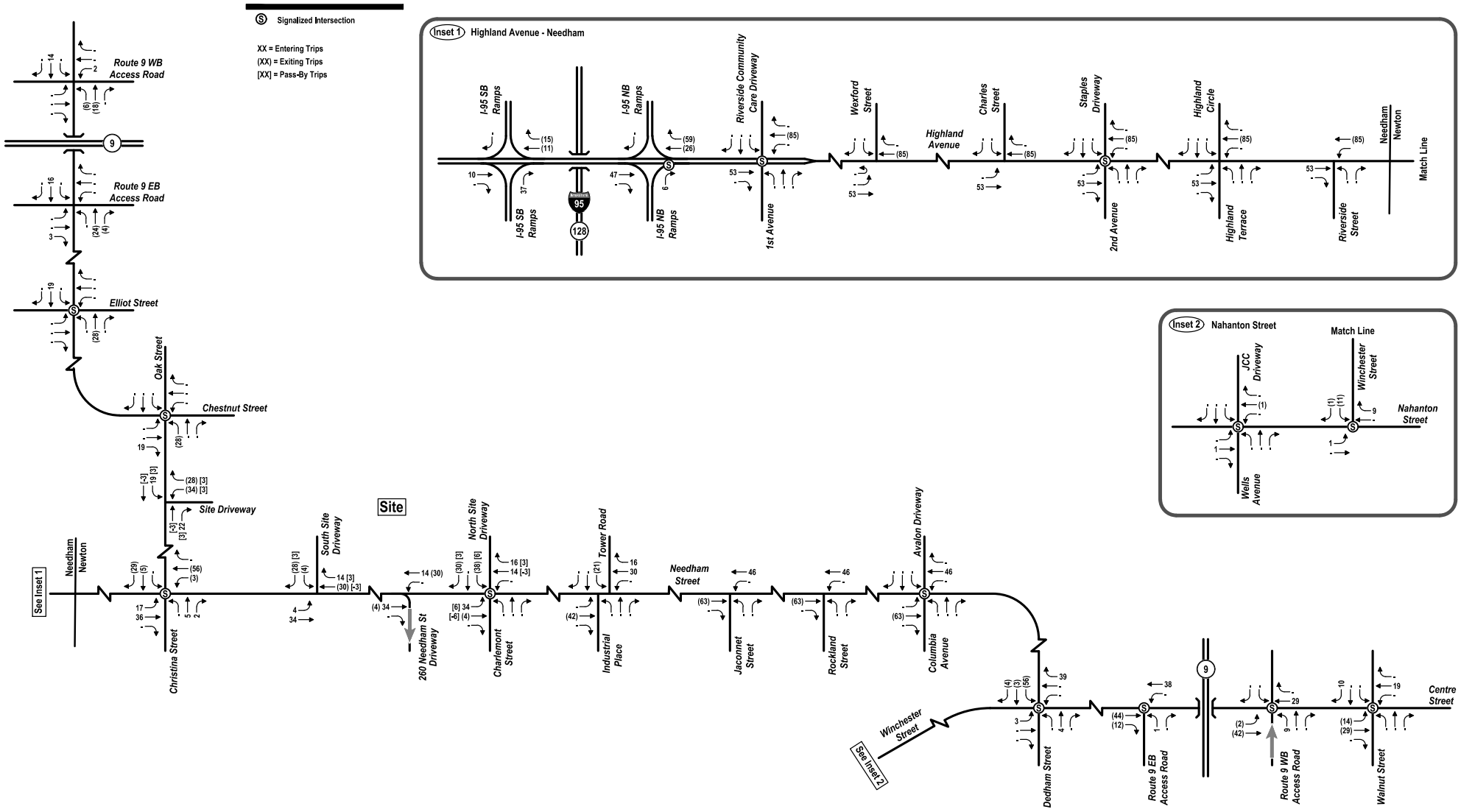

Site-Generated Trafic Volumes
With Robust Shuttle Service
Weekday Evening Peak Hour
The Northland Newton Development

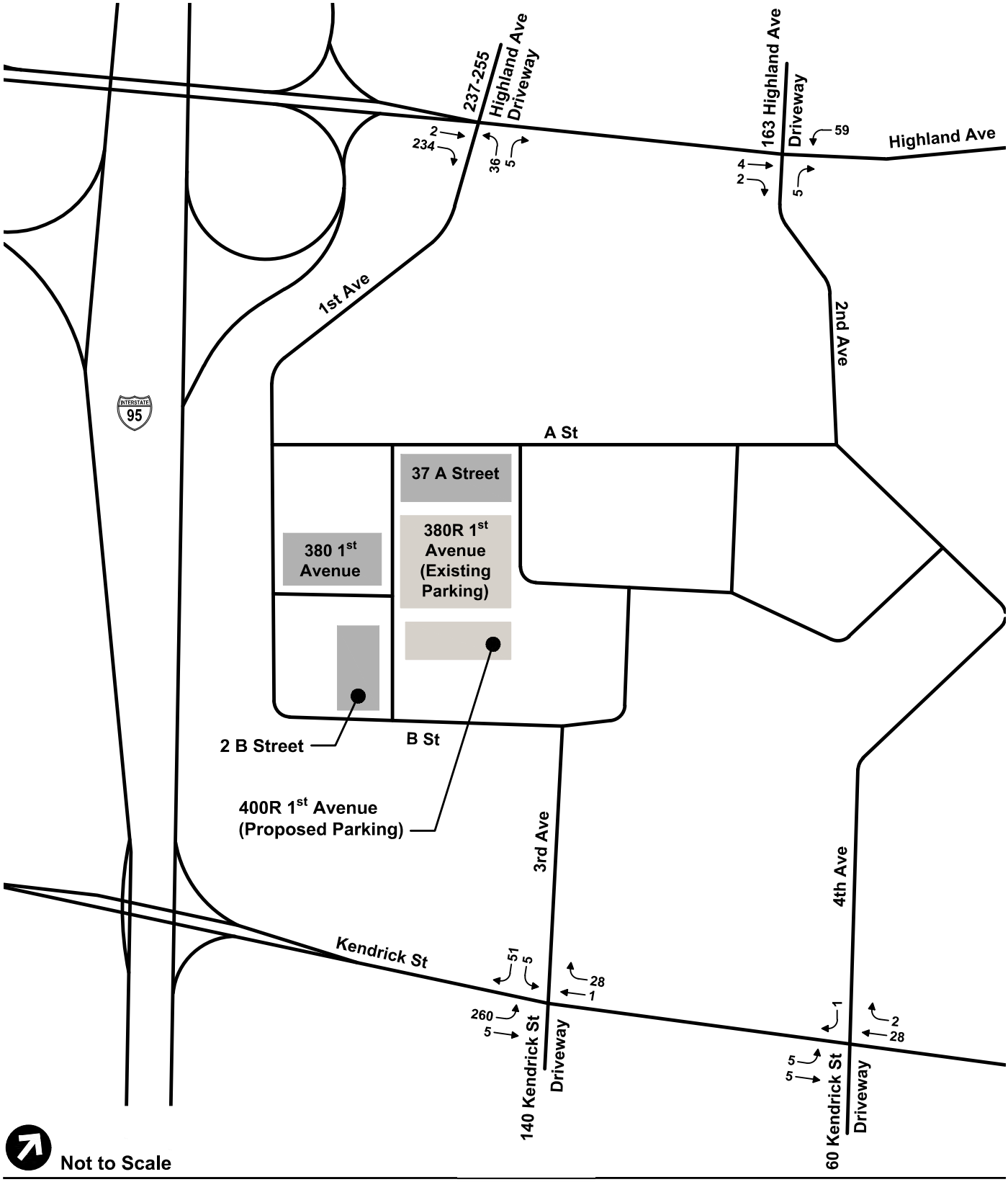

Figure 11

Approved Project Generated Trips
Morning Peak Hour

BCH Needham at Founders Park
Needham, Massachusetts

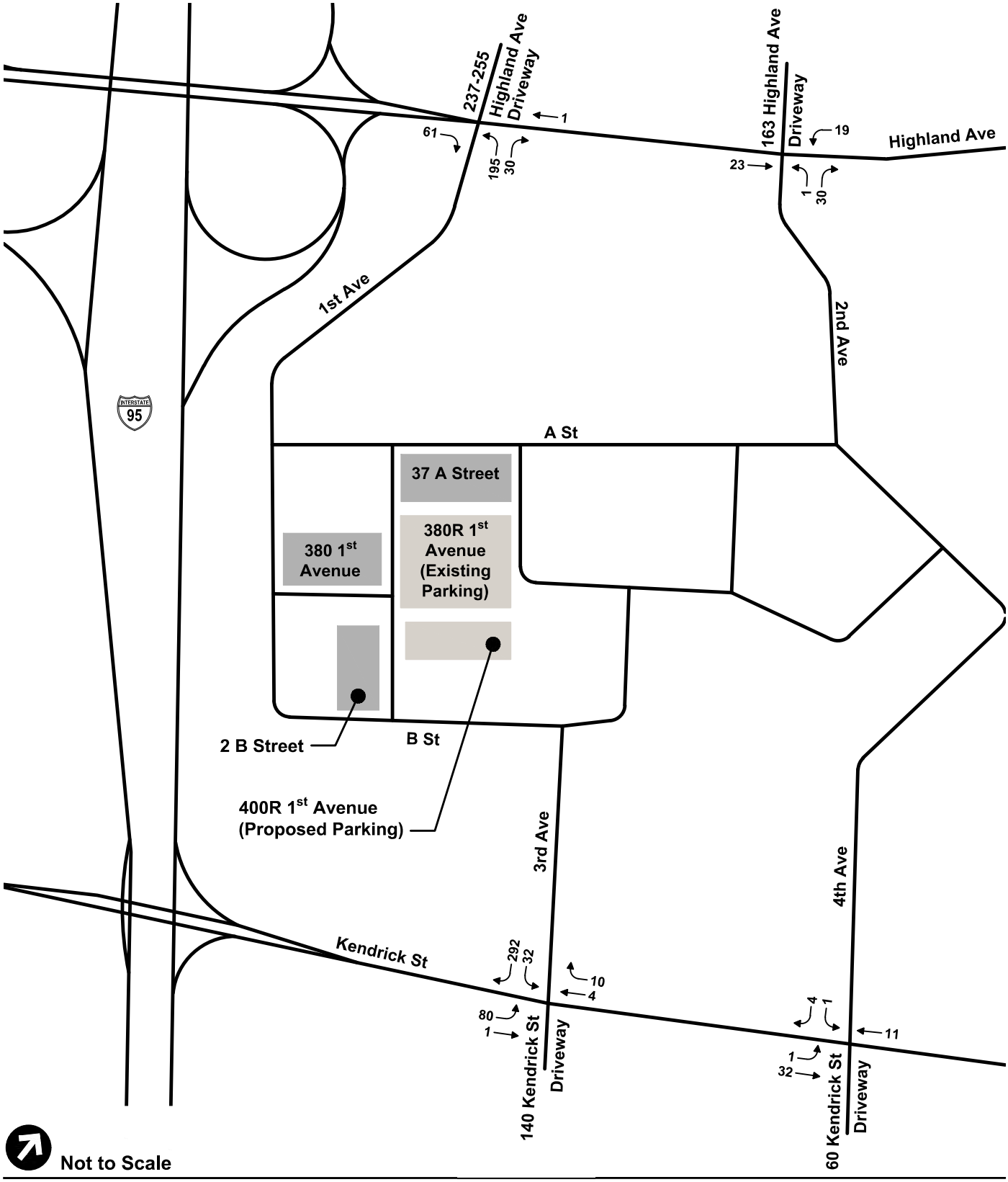

Figure 12

Approved Project Generated Trips
Evening Peak Hour

BCH Needham at Founders Park
Needham, Massachusetts

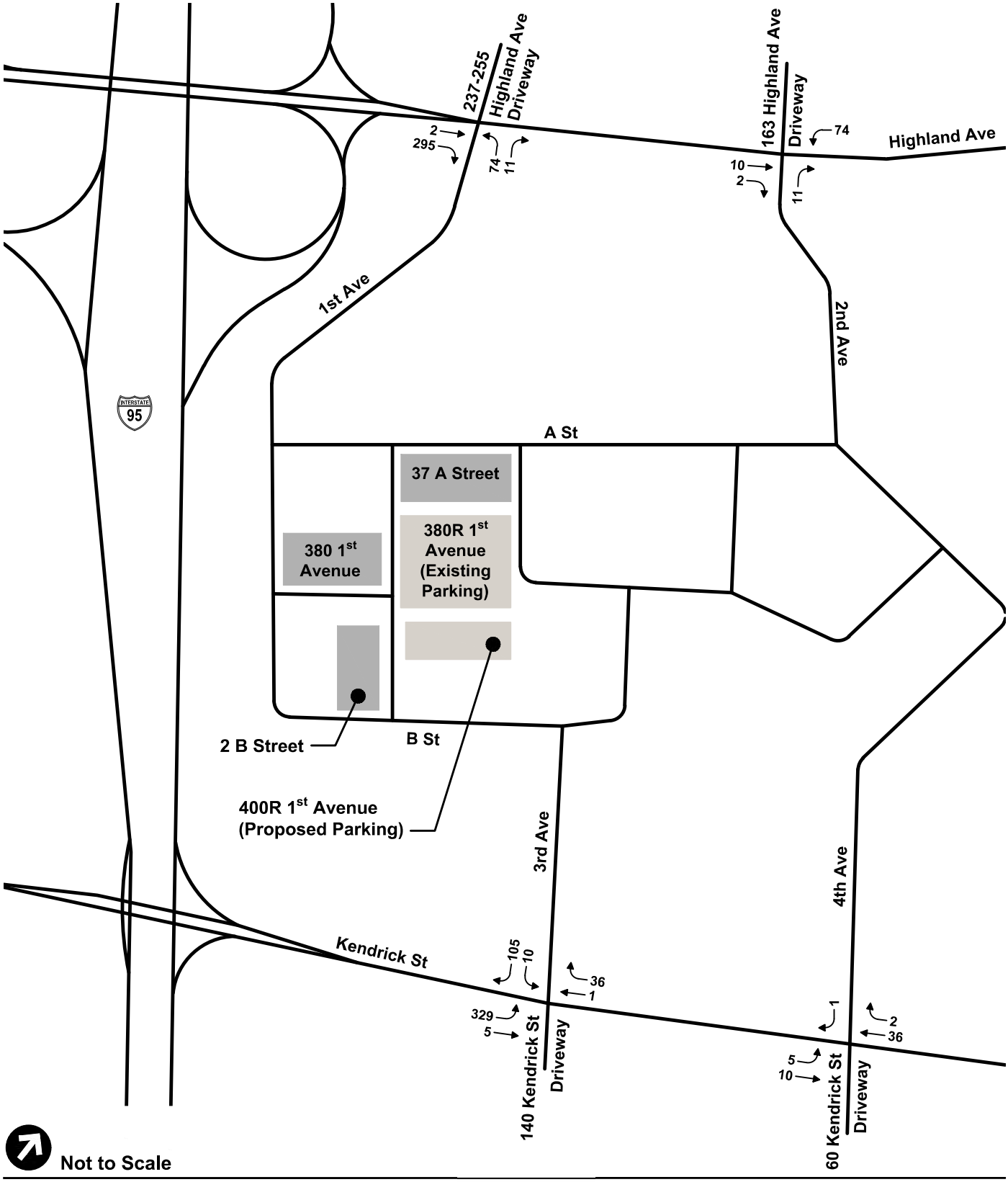

Figure 13

Proposed BCH Project Generated Trips
Morning Peak Hour

BCH Needham at Founders Park
Needham, Massachusetts

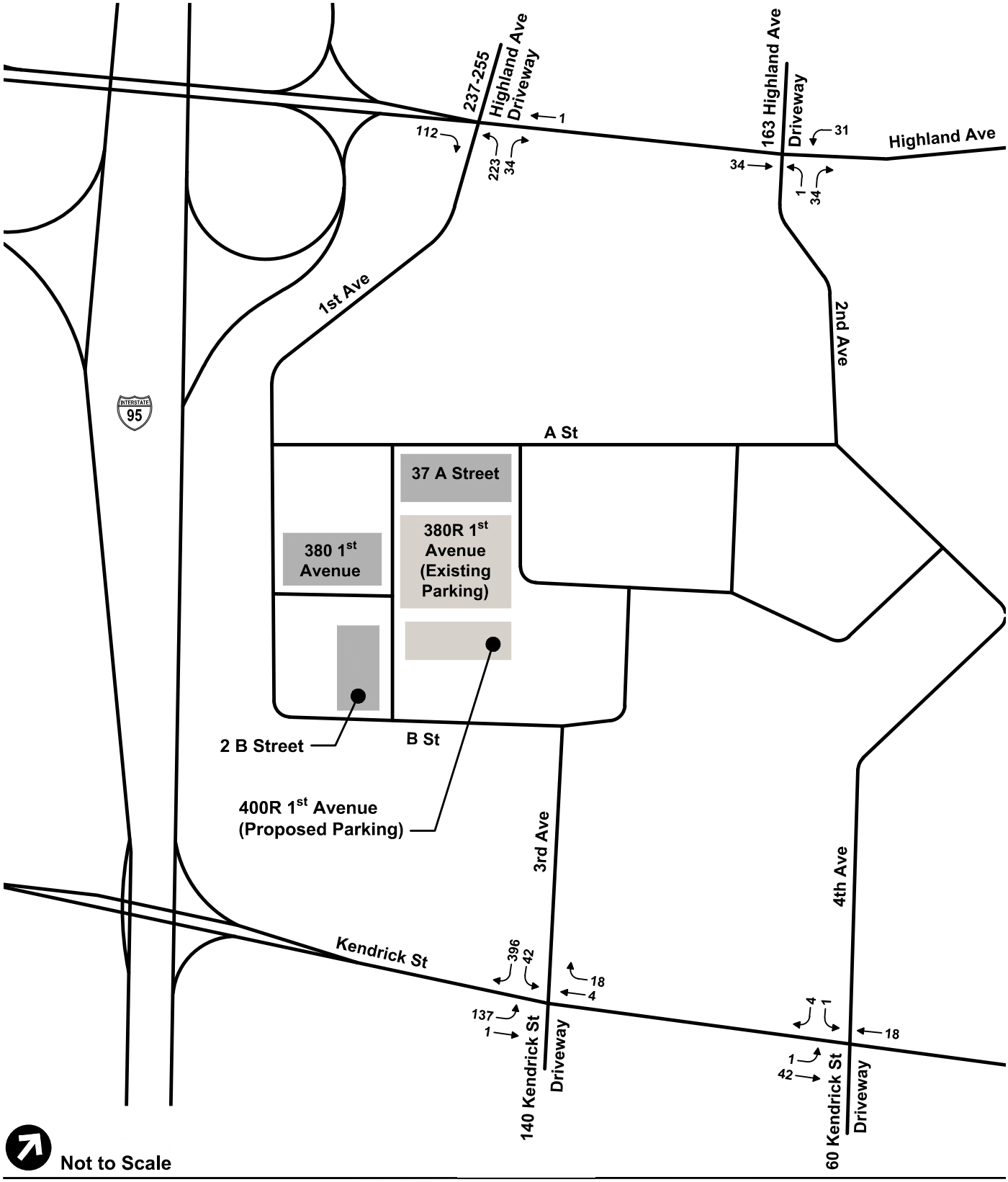

Figure 14

Proposed BCH Project Generated Trips
Evening Peak Hour

BCH Needham at Founders Park
Needham, Massachusetts

ITE TRIP GENERATION WORKSHEET **WINGATE FACILITY - 589 HIGHLAND AVENUE**

(11th Edition, Updated 2021) **PROPOSED CONVERSION OF 142-BED SKILLED NURSING FACILITY TO 50 INDEPENDENT LIVING UNIT**

LANDUSE: Senior Adult Housing - Multifamily
LANDUSE CODE: 252 Independent Variable ---
SETTING/LOCATION: General Urban/Suburban
JOB NAME: **DWELLING UNITS (#):** 50
JOB NUMBER:

WEEKDAY

RATES:

	# Studies	R^2	Total Trip Ends Average	Total Trip Ends Low	Total Trip Ends High	Independent Variable Range Average	Independent Variable Range Low	Independent Variable Range High	Directional Distribution Enter	Directional Distribution Exit
DAILY	6	0.99	3.24	2.59	4.79	72	28	205	50%	50%
AM PEAK (ADJACENT ST)	9	0.85	0.20	0.13	0.27	73	28	150	34%	66%
PM PEAK (ADJACENT ST)	9	0.84	0.25	0.16	0.36	73	28	150	56%	44%

TRIPS:

	BY AVERAGE Total	BY AVERAGE Enter	BY AVERAGE Exit	BY REGRESSION Total	BY REGRESSION Enter	BY REGRESSION Exit
DAILY	162	81	81	170	85	85
AM PEAK (ADJACENT ST)	10	3	7	10	4	7
PM PEAK (ADJACENT ST)	13	7	6	13	7	6

SATURDAY

RATES:

	# Studies	R^2	Total Trip Ends Average	Total Trip Ends Low	Total Trip Ends High	Independent Variable Range Average	Independent Variable Range Low	Independent Variable Range High	Directional Distribution Enter	Directional Distribution Exit
DAILY	8	0.90	2.74	1.84	4.07	76	28	205	50%	50%
PEAK OF GENERATOR	9	0.87	0.32	0.23	0.50	9	28	205	54%	46%

TRIPS:

	BY AVERAGE Total	BY AVERAGE Enter	BY AVERAGE Exit	BY REGRESSION Total	BY REGRESSION Enter	BY REGRESSION Exit
DAILY	138	69	69	148	74	74
PEAK OF GENERATOR	16	9	7	17	9	8

SUNDAY

RATES:

	# Studies	R^2	Total Trip Ends Average	Total Trip Ends Low	Total Trip Ends High	Independent Variable Range Average	Independent Variable Range Low	Independent Variable Range High	Directional Distribution Enter	Directional Distribution Exit
DAILY	8	0.91	2.70	2.15	4.25	76	28	205	50%	50%
PEAK OF GENERATOR	8	0.8	0.34	0.25	0.55	76	28	205	51%	49%

TRIPS:

	BY AVERAGE Total	BY AVERAGE Enter	BY AVERAGE Exit	BY REGRESSION Total	BY REGRESSION Enter	BY REGRESSION Exit
DAILY	136	68	68	154	77	77
PEAK OF GENERATOR	17	9	8	20	10	10

ITE TRIP GENERATION WORKSHEET
(11th Edition, Updated 2021)

WINGATE FACILITY - 589 HIGHLAND AVENUE
PROPOSED CONVERSION OF 142-BED SKILLED NURSING FACILITY TO 50 INDEPENDENT LIVING UNIT

LANDUSE: Nursing Home
LANDUSE CODE: 620
SETTING/LOCATION: General Urban/Suburban
JOB NAME:
JOB NUMBER:

Independent Variable --- Beds

BEDS (#): 142

WEEKDAY

RATES:

	# Studies	R^2	Total Trip Ends Average	Total Trip Ends Low	Total Trip Ends High	Independent Variable Range Average	Independent Variable Range Low	Independent Variable Range High	Directional Distribution Enter	Directional Distribution Exit
DAILY	3	--	3.06	2.60	3.25	160	60	300	50%	50%
AM PEAK OF GENERATOR	7	0.85	0.20	0.13	0.30	176	55	300	63%	37%
PM PEAK OF GENERATOR	8	0.62	0.33	0.17	0.51	169	55	300	41%	59%
AM PEAK (ADJACENT ST)	8	0.63	0.14	0.05	0.35	157	36	382	72%	28%
PM PEAK (ADJACENT ST)	8	0.72	0.14	0.07	0.27	144	36	382	33%	67%

TRIPS:

	BY AVERAGE Total	BY AVERAGE Enter	BY AVERAGE Exit	BY REGRESSION Total	BY REGRESSION Enter	BY REGRESSION Exit
DAILY	436	218	218	--	--	--
AM PEAK OF GENERATOR	28	18	11	27	17	10
PM PEAK OF GENERATOR	47	19	28	46	19	27
AM PEAK (ADJACENT ST)	20	14	6	20	14	5
PM PEAK (ADJACENT ST)	20	7	13	20	6	13

SATURDAY

RATES:

	# Studies	R^2	Total Trip Ends Average	Total Trip Ends Low	Total Trip Ends High	Independent Variable Range Average	Independent Variable Range Low	Independent Variable Range High	Directional Distribution Enter	Directional Distribution Exit
DAILY	1	--	2.32	2.32	2.32	300	300	300	50%	50%
PEAK OF GENERATOR	1	--	0.36	0.36	0.36	300	300	300	n/a	n/a

TRIPS:

	BY AVERAGE Total	BY AVERAGE Enter	BY AVERAGE Exit	BY REGRESSION Total	BY REGRESSION Enter	BY REGRESSION Exit
DAILY	330	165	165	--	--	--
PEAK OF GENERATOR	51	26	26	--	--	--

SUNDAY

RATES:

	# Studies	R^2	Total Trip Ends Average	Total Trip Ends Low	Total Trip Ends High	Independent Variable Range Average	Independent Variable Range Low	Independent Variable Range High	Directional Distribution Enter	Directional Distribution Exit
DAILY	1	--	2.41	2.41	2.41	300	300	300	50%	50%
PEAK OF GENERATOR	1	--	0.40	0.40	0.40	300	300	300	57%	43%

TRIPS:

	BY AVERAGE Total	BY AVERAGE Enter	BY AVERAGE Exit	BY REGRESSION Total	BY REGRESSION Enter	BY REGRESSION Exit
DAILY	344	172	172	--	--	--
PEAK OF GENERATOR	57	32	24	--	--	--

Trip Generation Data

Existing Site Empirical Data

557 HIGHLAND AVENUE Counted by: VHB
EMPIRICAL SITE COUNTS Date: 7/14/2021

	Car Wash Driveway		Muzi Motors Rear Dwy		Muzi Motors Main Dwy		Total	
Time	**Entering**	**Exiting**	**Entering**	**Exiting**	**Entering**	**Exiting**	**Entering**	**Exiting**
7:00-7:15AM	1		2		3	0	6	0
7:15-7:30AM	1	1			9	3	10	4
7:30-7:45AM	1				1	4	2	4
7:45-8:00AM	2		1		10	3	13	3
8:00-8:15AM	1		1		1	1	3	1
8:15-8:30AM	3	3	4	4	5	2	12	9
8:30-8:45AM	4	2	1	1	4	8	9	11
8:45-9:00AM	4	5	1		3	2	8	7
9:00-9:15AM	4	4	1		2	7	7	11
9:15-9:30AM	3	3		1	11	2	14	6
9:30-9:45AM	4	5	1		4	3	9	8
9:45-10:00AM	4	2		1	6	7	10	10
10:00-10:15AM	6	5	2	2	7	7	15	14
10:15-10:30AM	6	4	1	2	7	5	14	11
10:30-10:45AM	4	3	2	1	8	4	14	8
10:45-11:00AM	4	6		1	6	3	10	10
11:00-11:15AM	5	4	1	1	8	15	14	20
11:15-11:30AM	4	5	2	1	2	12	8	18
11:30-11:45AM	3	6	1	1	2	6	6	13
11:45-12:00PM	4	4	1		8	4	13	8
12:00-12:15PM	5	5			8	9	13	14
12:15-12:30PM	10	3	1	2	3	11	14	16
12:30-12:45PM	5	6	4	2	3	6	12	14
12:45-1:00PM	3	5		1	10	8	13	14
1:00-1:15PM	4	7			3	4	7	11
1:15-1:30PM	4	5			3	7	7	12
1:30-1:45PM	2	1	2		4	3	8	4
1:45-2:00PM	4	6		1	5	3	9	10
2:00-2:15PM	6	2		1	6	6	12	9
2:15-2:30PM	6	7	1	1	6	4	13	12
2:30-2:45PM	5	8		1	1	12	6	21
2:45-3:00PM	4	3		1	3	6	7	10
3:00-3:15PM	3	3	2	3	3	4	8	10
3:15-3:30PM	12	10			6	6	18	16
3:30-3:45PM	2	3			6	3	8	6
3:45-4:00PM	4	5			5	12	9	17
4:00-4:15PM	4	4	1	3	3	6	8	13
4:15-4:30PM	7	9			3	8	10	17
4:30-4:45PM	6	6			4	11	10	17
4:45-5:00PM	2	2		1		3	2	6
5:00-5:15PM	6	7		2	1	8	7	17
5:15-5:30PM	2	4			3	9	5	13
5:30-5:45PM	3	2		1	2	2	5	5
5:45-6:00PM		1		4	2	4	2	9
6:00-6:15PM		1		3		2	0	6
6:15-6:30PM						2	0	2
Totals	177	177	33	43	200	257	410	477

Note: Counts conducted starting 60 minutes before opening of car wash and/or car dealership until 30 minutes after closing. Uses assumed to generate negligible trips outside of normal business hours.

Trip Generation Data

Unadjusted ITE Worksheets

ITE TRIP GENERATION WORKSHEET
(11th Edition, Updated 2021)

LANDUSE: Research & Development Center
LANDUSE CODE: 760
SETTING/LOCATION: General Urban/Suburban
JOB NAME: **557 Highland Avenue, Needham**
JOB NUMBER: **15306.00**

Trip Type --- Vehicle
Independent Variable --- 1,000 Sq. Feet Gross Floor Area

FLOOR AREA (KSF): 260.5

WEEKDAY

RATES:

	# Studies	R^2	Total Trip Ends Average	Total Trip Ends Low	Total Trip Ends High	Independent Variable Range Average	Independent Variable Range Low	Independent Variable Range High	Directional Distribution Enter	Directional Distribution Exit
DAILY	22	0.89	11.08	3.48	24.95	179	22	705	50%	50%
AM PEAK (ADJACENT ST)	39	0.70	1.03	0.17	3.73	173	10	800	82%	18%
PM PEAK (ADJACENT ST)	39	0.70	0.98	0.13	4.13	173	10	800	16%	84%

TRIPS:

	BY AVERAGE Total	BY AVERAGE Enter	BY AVERAGE Exit	BY REGRESSION Total	BY REGRESSION Enter	BY REGRESSION Exit
DAILY	2,886	1,443	1,443	2,775	1,387	1,387
AM PEAK (ADJACENT ST)	268	220	48	256	210	46
PM PEAK (ADJACENT ST)	255	41	214	244	39	205

SATURDAY

RATES:

	# Studies	R^2	Total Trip Ends Average	Total Trip Ends Low	Total Trip Ends High	Independent Variable Range Average	Independent Variable Range Low	Independent Variable Range High	Directional Distribution Enter	Directional Distribution Exit
DAILY	19	0.68	1.91	0.18	6.96	165	22	650	50%	50%
PEAK OF GENERATOR	13	0.65	0.24	0.08	0.71	146	46	608	Not Available	

TRIPS:

	BY AVERAGE Total	BY AVERAGE Enter	BY AVERAGE Exit	BY REGRESSION Total	BY REGRESSION Enter	BY REGRESSION Exit
DAILY	498	249	249	432	216	216
PEAK OF GENERATOR	63	N/A	N/A	52	N/A	N/A

SUNDAY

RATES:

	# Studies	R^2	Total Trip Ends Average	Total Trip Ends Low	Total Trip Ends High	Independent Variable Range Average	Independent Variable Range Low	Independent Variable Range High	Directional Distribution Enter	Directional Distribution Exit
DAILY	19	--	1.18	0.13	4.18	165	22	650	50%	50%
PEAK OF GENERATOR	13	--	0.16	0.05	0.64	146	46	608	Not Available	

TRIPS:

	BY AVERAGE Total	BY AVERAGE Enter	BY AVERAGE Exit	BY REGRESSION Total	BY REGRESSION Enter	BY REGRESSION Exit
DAILY	307	154	154	N/A	N/A	N/A
PEAK OF GENERATOR	42	N/A	N/A	N/A	N/A	N/A

ITE TRIP GENERATION WORKSHEET
(11th Edition, Updated 2021)

LANDUSE: General Office Building
LANDUSE CODE: 710
SETTING/LOCATION: General Urban/Suburban
JOB NAME: **557 Highland Avenue, Needham**
JOB NUMBER: **15306.00**

Trip Type --- Vehicle
Independent Variable --- 1,000 Sq. Feet Gross Floor Area

FLOOR AREA (KSF): 260.5

WEEKDAY

RATES:

	# Studies	R^2	Total Trip Ends Average	Total Trip Ends Low	Total Trip Ends High	Independent Variable Range Average	Independent Variable Range Low	Independent Variable Range High	Directional Distribution Enter	Directional Distribution Exit
DAILY	59	0.78	10.84	3.27	27.56	163	14	677	50%	50%
AM PEAK (ADJACENT ST)	221	0.78	1.52	0.32	4.93	201	10	815	88%	12%
PM PEAK (ADJACENT ST)	232	0.77	1.44	0.26	6.20	199	10	1,092	17%	83%

TRIPS:

	BY AVERAGE Total	BY AVERAGE Enter	BY AVERAGE Exit	BY REGRESSION Total	BY REGRESSION Enter	BY REGRESSION Exit
DAILY	2,824	1,412	1,412	2,669	1,335	1,335
AM PEAK (ADJACENT ST)	396	348	48	381	336	46
PM PEAK (ADJACENT ST)	375	64	311	368	62	305

SATURDAY

RATES:

	# Studies	R^2	Total Trip Ends Average	Total Trip Ends Low	Total Trip Ends High	Independent Variable Range Average	Independent Variable Range Low	Independent Variable Range High	Directional Distribution Enter	Directional Distribution Exit
DAILY	5	--	2.21	1.24	7.46	94	28	183	50%	50%
PEAK OF GENERATOR	3	--	0.53	0.30	1.57	82	28	183	54%	46%

TRIPS:

	BY AVERAGE Total	BY AVERAGE Enter	BY AVERAGE Exit	BY REGRESSION Total	BY REGRESSION Enter	BY REGRESSION Exit
DAILY	576	288	288	N/A	N/A	N/A
PEAK OF GENERATOR	138	75	64	N/A	N/A	N/A

SUNDAY

RATES:

	# Studies	R^2	Total Trip Ends Average	Total Trip Ends Low	Total Trip Ends High	Independent Variable Range Average	Independent Variable Range Low	Independent Variable Range High	Directional Distribution Enter	Directional Distribution Exit
DAILY	5	--	0.70	0.19	3.05	94	28	183	50%	50%
PEAK OF GENERATOR	3	--	0.21	0.11	0.68	82	28	183	58%	42%

TRIPS:

	BY AVERAGE Total	BY AVERAGE Enter	BY AVERAGE Exit	BY REGRESSION Total	BY REGRESSION Enter	BY REGRESSION Exit
DAILY	182	91	91	N/A	N/A	N/A
PEAK OF GENERATOR	55	32	23	N/A	N/A	N/A

ITE TRIP GENERATION WORKSHEET
(11th Edition, Updated 2021)

LANDUSE: Strip Retail Plaza (<40k)
LANDUSE CODE: 822
SETTING/LOCATION: General Urban/Suburban
JOB NAME: **557 Highland Avenue, Needham**
JOB NUMBER: **15306.00**

Independent Variable --- 1,000 Sq. Feet Gross Floor Area

FLOOR AREA (KSF): 10.0

WEEKDAY

RATES:

	# Studies	R^2	Total Trip Ends Average	Total Trip Ends Low	Total Trip Ends High	Independent Variable Range Average	Independent Variable Range Low	Independent Variable Range High	Directional Distribution Enter	Directional Distribution Exit
DAILY	4	0.96	54.45	47.86	65.07	19	9	35	50%	50%
AM PEAK (ADJACENT ST)	5	0.57	2.36	1.60	3.73	18	9	35	60%	40%
PM PEAK (ADJACENT ST)	25	0.56	6.59	2.81	15.20	21	3	39	50%	50%

TRIPS:

	BY AVERAGE Total	BY AVERAGE Enter	BY AVERAGE Exit	BY REGRESSION Total	BY REGRESSION Enter	BY REGRESSION Exit
DAILY	546	273	273	652	326	326
AM PEAK (ADJACENT ST)	24	14	9	29	17	12
PM PEAK (ADJACENT ST)	66	33	33	78	39	39

SATURDAY

RATES:

	# Studies	R^2	Total Trip Ends Average	Total Trip Ends Low	Total Trip Ends High	Independent Variable Range Average	Independent Variable Range Low	Independent Variable Range High	Directional Distribution Enter	Directional Distribution Exit
DAILY	--	--	--	--	--	--	--	--	--	--
PEAK OF GENERATOR	12	--	6.57	1.88	14.23	27	8	39	51%	49%

TRIPS:

	BY AVERAGE Total	BY AVERAGE Enter	BY AVERAGE Exit	BY REGRESSION Total	BY REGRESSION Enter	BY REGRESSION Exit
DAILY	--	--	--	--	--	--
PEAK OF GENERATOR	66	34	32	--	--	--

SUNDAY

RATES:

	# Studies	R^2	Total Trip Ends Average	Total Trip Ends Low	Total Trip Ends High	Independent Variable Range Average	Independent Variable Range Low	Independent Variable Range High	Directional Distribution Enter	Directional Distribution Exit
DAILY	--	--	--	--	--	--	--	--	--	--
PEAK OF GENERATOR	--	--	--	--	--	--	--	--	--	--

TRIPS:

	BY AVERAGE Total	BY AVERAGE Enter	BY AVERAGE Exit	BY REGRESSION Total	BY REGRESSION Enter	BY REGRESSION Exit
DAILY	--	--	--	--	--	--
PEAK OF GENERATOR	--	--	--	--	--	--

Trip Generation Data

Internal Capture Worksheets

SHARED TRIP CALCULATIONS

RETAIL - OFFICE [1]

WEEKDAY DAILY						
RETAIL	%	#	BALANCED	#	%	OFFICE
EXIT ->	3%	326	**10**	2,722	15%	-> ENTER
ENTER <-	4%	326	**13**	2,722	22%	<- EXIT

TOTAL SHARED TRIPS - WEEKDAY DAILY			
	ENTER	EXIT	TOTAL
R&D	5	7	12
OFFICE	5	6	11
RETAIL	13	10	23
TOTAL	23	23	46

RETAIL - OFFICE

WEEKDAY MORNING						
RETAIL	%	#	BALANCED	#	%	OFFICE
EXIT ->	29%	12	**3**	546	4%	-> ENTER
ENTER <-	32%	17	**6**	92	28%	<- EXIT

TOTAL SHARED TRIPS - WEEKDAY MORNING			
	ENTER	EXIT	TOTAL
R&D	1	2	4
OFFICE	2	4	5
RETAIL	6	3	9
TOTAL	9	9	18

RETAIL - OFFICE

WEEKDAY EVENING						
RETAIL	%	#	BALANCED	#	%	OFFICE
EXIT ->	2%	39	**1**	102	31%	-> ENTER
ENTER <-	8%	39	**3**	510	20%	<- EXIT

TOTAL SHARED TRIPS - WEEKDAY EVENING			
	ENTER	EXIT	TOTAL
R&D	0	1	2
OFFICE	1	2	2
RETAIL	3	1	4
TOTAL	4	4	8

Note: Weekday morning and evening internal capture rates based on NCHRP Report 684. Weekday daily internal capture rates based on ITE Trip Generation Handbook, 2nd Edition

1 Office internal capture rates used for proposed research and development space due to lack of data for R&D and shared characteristics between office and R&D.

TRIP GENERATION SUMMARY

	PROPOSED DEVELOPMENT											TOTAL					
	R&D [1]			Office [2]			Retail [3]										
SIZE	260.5 ksf			260.5 ksf			10.0 ksf										
	Gross Trips	Internal Capture [4]	Net Vehicle Trips	Gross Trips	Internal Capture [4]	Net Vehicle Trips	Gross Trips	Internal Capture [4]	Net Vehicle Trips	Pass-By Trips [5]	Net Vehicle Trips	Total Gross Trips	Total Internal Capture	Pass-By	Total Net Vehicle Trips	*Existing Trips* [6]	Total Net New Vehicle Trips
Weekday Daily										25%							
Enter	1,387	5	1,382	1,335	5	1,330	326	13	313	79	234	3,048	23	79	2,946	*410*	**2,536**
Exit	1,387	7	1,381	1,335	6	1,328	326	10	316	79	237	3,048	23	79	2,946	*477*	**2,469**
Total	2,775	12	2,763	2,669	11	2,658	652	23	629	158	471	6,096	46	158	5,892	*887*	**5,005**
Weekday Morning Peak Hour										25%							
Enter	210	1	209	336	2	334	17	6	11	2	9	563	9	2	552	*37*	**515**
Exit	46	2	44	46	4	42	12	3	9	2	7	103	9	2	92	*24*	**68**
Total	256	4	253	381	5	376	29	9	20	4	16	667	18	4	645	*61*	**584**
Weekday Evening Peak Hour										40%							
Enter	39	0	39	62	1	62	39	3	36	15	21	140	4	15	121	*29*	**92**
Exit	205	1	204	305	2	303	39	1	38	15	23	549	4	15	530	*57*	**473**
Total	244	2	242	368	2	365	78	4	74	30	44	689	8	30	651	*86*	**565**

1 Trip generation estimate based on ITE LUC 760 (Research and Development Center), using regression equations.
2 Trip generation estimate based on ITE LUC 710 (Office), using regression equations.
3 Trip generation estimate based on ITE LUC 822 (Strip Retail Plaza) using average rates.
4 Internal capture rates based on NCHRP Report 684.
5 Pass-by rates based on ITE LUC 821 (Shopping Plaza), 25-percent pass-by rate assumed for time periods with no available data.
6 Existing trip generation based on counts conducted by VHB on July 14, 2021

A302103 - Means of transportation (18) (Workers 16 years and over)

Current date: 5/21/2021 3:51:08 PM (Eastern Daylight Time)

U.S. Census Bureau, American Community Survey 2012-2016 Five-year estimates. Special Tabulation: Census Transportation Planning

Total Vehicles
19530

Measures - Workers 16 and Over					
Means of Transportation 18	WORKPLACE - Needham town, Norfolk County, Massachusetts			Total, means of transportation	
Output		Route		Estimate	Margin of Error
RESIDENCE	Direction	To Site	From Site		
Attleboro city, Bristol County, Massachusetts	South	I-95 North	I-95 South	50	38
Easton town, Bristol County, Massachusetts	South	I-95 North	I-95 South	110	68
Mansfield town, Bristol County, Massachusetts	South	I-95 North	I-95 South	110	59
North Attleborough town, Bristol County, Massachusetts	South	I-95 North	I-95 South	180	141
Norton town, Bristol County, Massachusetts	South	I-95 North	I-95 South	135	82
Taunton city, Bristol County, Massachusetts	South	I-95 North	I-95 South	175	96
Andover town, Essex County, Massachusetts	North	I-95 South	I-95 North	50	38
Beverly city, Essex County, Massachusetts	North	I-95 South	I-95 North	20	27
Danvers town, Essex County, Massachusetts	North	I-95 South	I-95 North	20	34
Georgetown town, Essex County, Massachusetts	North	I-95 South	I-95 North	10	16
Gloucester city, Essex County, Massachusetts	North	I-95 South	I-95 North	10	13
Groveland town, Essex County, Massachusetts	North	I-95 South	I-95 North	25	30
Hamilton town, Essex County, Massachusetts	North	I-95 South	I-95 North	10	14
Haverhill city, Essex County, Massachusetts	North	I-95 South	I-95 North	95	113
Lawrence city, Essex County, Massachusetts	North	I-95 South	I-95 North	30	32
Lynn city, Essex County, Massachusetts	North	I-95 South	I-95 North	105	91
Lynnfield town, Essex County, Massachusetts	North	I-95 South	I-95 North	10	13
Marblehead town, Essex County, Massachusetts	Northeast	I-95 South	I-95 North	4	15
Merrimac town, Essex County, Massachusetts	North	I-95 South	I-95 North	15	25
Methuen Town city, Essex County, Massachusetts	North	I-95 South	I-95 North	15	24
North Andover town, Essex County, Massachusetts	North	I-95 South	I-95 North	85	65
Peabody city, Essex County, Massachusetts	North	I-95 South	I-95 North	45	51
Saugus town, Essex County, Massachusetts	North	I-95 South	I-95 North	60	51
Wenham town, Essex County, Massachusetts	North	I-95 South	I-95 North	10	13
West Newbury town, Essex County, Massachusetts	North	I-95 South	I-95 North	10	14
Acton town, Middlesex County, Massachusetts	North	I-95 South	I-95 North	30	31
Arlington town, Middlesex County, Massachusetts	North	I-95 South	I-95 North	85	52
Ashland town, Middlesex County, Massachusetts	West	I-95 S or Gould to Central to Cedar	I-95 N or Gould to Central to Cedar	90	56
Ayer town, Middlesex County, Massachusetts	North	I-95 South	I-95 North	15	24
Bedford town, Middlesex County, Massachusetts	North	I-95 South	I-95 North	25	34
Belmont town, Middlesex County, Massachusetts	Northeast	I-95 S or Highland Ave	I-95 N or Gould to Central to Chestnut	115	67
Billerica town, Middlesex County, Massachusetts	North	I-95 South	I-95 North	145	85
Boxborough town, Middlesex County, Massachusetts	North	I-95 South	I-95 North	10	16
Burlington town, Middlesex County, Massachusetts	North	I-95 South	I-95 North	65	49
Cambridge city, Middlesex County, Massachusetts	Northeast	I-95 S or Highland to Needham	I-95 N or Gould to Elliot or Cedar	160	102
Chelmsford town, Middlesex County, Massachusetts	North	I-95 South	I-95 North	30	22
Concord town, Middlesex County, Massachusetts	North	I-95 South	I-95 North	45	44
Dracut town, Middlesex County, Massachusetts	North	I-95 South	I-96 North	10	25
Everett city, Middlesex County, Massachusetts	Northeast	I-95 South	I-95 N or Gould to Central to Elliot	135	107
Framingham town, Middlesex County, Massachusetts	West	I-95 South	I-95 N or Gould to Central to Cedar	530	177
Groton town, Middlesex County, Massachusetts	North	I-95 South	I-95 North	10	20
Holliston town, Middlesex County, Massachusetts	Southeast	I-95 S; Gould to Wellesley; or Gould to Central to Charles River St	Gould to Central	155	74
Hopkinton town, Middlesex County, Massachusetts	West	I-95 South	I-95 N or Gould to Central to Cedar	80	55
Hudson town, Middlesex County, Massachusetts	Northwest	I-95 South	I-95 North	50	36
Lexington town, Middlesex County, Massachusetts	North	I-95 South	I-95 North	55	34
Littleton town, Middlesex County, Massachusetts	North	I-95 South	I-95 North	10	14
Lowell city, Middlesex County, Massachusetts	North	I-95 South	I-95 North	30	28
Malden city, Middlesex County, Massachusetts	Northeast	I-95 South	I-95 North	95	58
Marlborough city, Middlesex County, Massachusetts	West	I-95 South	I-95 N or Gould to Central to Cedar	345	190
Maynard town, Middlesex County, Massachusetts	Northwest	I-95 South	I-95 North	50	49
Medford city, Middlesex County, Massachusetts	Northeast	I-95 South	I-95 North	140	78
Melrose city, Middlesex County, Massachusetts	Northeast	I-95 South	I-95 North	15	28
Natick town, Middlesex County, Massachusetts	West	I-95 S or Gould to Wellesley	Gould to Central	440	125
Newton city, Middlesex County, Massachusetts	Northeast	Gould to Central to Chestnut	Gould to Chestnut or Walnut; Highland	610	138
North Reading town, Middlesex County, Massachusetts	North	I-95 South	I-95 North	30	36
Reading town, Middlesex County, Massachusetts	North	I-95 South	I-95 North	30	28
Sherborn town, Middlesex County, Massachusetts	Southwest	Gould to Central; Highland to Webster	Gould to Central	30	40
Somerville city, Middlesex County, Massachusetts	Northeast	I-95 South	I-95 N; Gould to Central to Cedar	240	96
Stow town, Middlesex County, Massachusetts	Northwest	I-95 South	I-95 North	15	25
Sudbury town, Middlesex County, Massachusetts	Northwest	I-95 South	I-95 N or Gould to Central to Cedar	90	50
Tewksbury town, Middlesex County, Massachusetts	North	I-95 South	I-95 North	10	14
Wakefield town, Middlesex County, Massachusetts	Northeast	I-95 South	I-95 North	15	24
Waltham city, Middlesex County, Massachusetts	North	I-95 South	I-95 North	575	190
Watertown Town city, Middlesex County, Massachusetts	Northeast	I-95 S or Highland to Needham	I-95 N; Highland to Needham; Gould to Central to Elliot	220	152

A302103 - Means of transportation (18) (Workers 16 years and over)

Current date: 5/21/2021 3:51:08 PM (Eastern Daylight Time)

U.S. Census Bureau, American Community Survey 2012-2016 Five-year estimates. Special Tabulation: Census Transportation Planning

Total Vehicles
19530

Measures - Workers 16 and Over					
Means of Transportation 18	WORKPLACE - Needham town, Norfolk County, Massachusetts			Total, means of transportation	
Output		Route		Estimate	Margin of Error
RESIDENCE	Direction	To Site	From Site		
Wayland town, Middlesex County, Massachusetts	Northwest	I-95 South	I-95 N; Gould to Central to Cedar	75	45
Weston town, Middlesex County, Massachusetts	Northwest	I-95 South	I-95 N; Gould to Central to Cedar	20	24
Winchester town, Middlesex County, Massachusetts	Northeast	I-95 South	I-95 North	95	50
Woburn city, Middlesex County, Massachusetts	Northeast	I-95 South	I-95 N; Gould to Central to Boylston	60	48
Avon town, Norfolk County, Massachusetts	Southeast	I-95 North	I-95 S; Hunting to Kendrick	65	59
Bellingham town, Norfolk County, Massachusetts	Southwest	I-95 N; I-95 S; Highland to West to Central	I-95 N; I-95 S	125	67
Braintree Town city, Norfolk County, Massachusetts	Southeast	I-95 North	I-95 S; Hunting to Kendrick	160	70
Brookline town, Norfolk County, Massachusetts	East	Boyslton to Central to Gould; Boylston to Highland; Kendrick to Hunting	Gould to Boylston; Highland to Boylston; Hunting to Kendrick	275	132
Canton town, Norfolk County, Massachusetts	South	I-95 North	I-95 South	125	67
Cohasset town, Norfolk County, Massachusetts	East	I-95 N; I-95 S	I-95 N; I-95 S	20	32
Dedham town, Norfolk County, Massachusetts	Southeast	I-95 N; West to Greendale to Hunting	I-95 South	530	139
Dover town, Norfolk County, Massachusetts	Southwest	Central to West to Highland	Gould to Central; I-95 S	85	47
Foxborough town, Norfolk County, Massachusetts	South	I-95 North	I-95 South	160	75
Franklin Town city, Norfolk County, Massachusetts	Southwest	I-95 N; Central to West to Highland	I-95 South	185	87
Holbrook town, Norfolk County, Massachusetts	Southeast	I-95 North	I-95 S; Hunting to Kendrick	30	50
Medfield town, Norfolk County, Massachusetts	Southwest	I-95 N; Central to West to Highland	I-95 S; Gould to Central to Centre	315	124
Medway town, Norfolk County, Massachusetts	Southwest	I-95 N; Central to West to Highland; Wellsley to Cedar to Central to Gould	Gould to Central; I-95 S	200	107
Millis town, Norfolk County, Massachusetts	Southwest	I-95 N; Central to West to Highland	Gould to Central; I-95 S	220	111
Milton town, Norfolk County, Massachusetts	Southeast	I-95 N; Kendrick to Hunting	I-95 S; Hunting to Kendrick	225	113
Needham town, Norfolk County, Massachusetts	Same town	Split in 4 directions	Split in 4 directions	3,310	369
Norfolk town, Norfolk County, Massachusetts	Southwest	I-95 N; Central to Gould; Central to West to Highland	I-95 S; Gould to Central	120	65
Norwood town, Norfolk County, Massachusetts	South	I-95 North	I-95 South	525	199
Plainville town, Norfolk County, Massachusetts	South	I-95 North	I-95 South	65	48
Quincy city, Norfolk County, Massachusetts	Southeast	I-95 N; Kendrick to Hunting	I-95 S; I-95 N	325	143
Randolph town, Norfolk County, Massachusetts	Southeast	I-95 North	I-95 South	245	107
Sharon town, Norfolk County, Massachusetts	South	I-95 N; Central to West to Highland	I-95 South	170	75
Stoughton town, Norfolk County, Massachusetts	Southeast	I-95 North	I-95 South	85	48
Walpole town, Norfolk County, Massachusetts	South	I-95 North	I-95 South	390	139
Wellesley town, Norfolk County, Massachusetts	West	I-95 S; Wellesly to Cedar to Central to Gould; Central to West to Highland	Gould to Central to Cedar to Wellesley; Gould to Central striaght; Highland to West to Central	300	85
Westwood town, Norfolk County, Massachusetts	South	I-95 N; Webster to Highland	I-95 S; Highland to Webster	275	101
Weymouth Town city, Norfolk County, Massachusetts	Southeast	I-95 North	I-95 S; Hunting to Kendrick	190	93
Wrentham town, Norfolk County, Massachusetts	Southwest	I-95 North	I-95 South	145	74
Abington town, Plymouth County, Massachusetts	Southeast	I-95 North	I-95 South	90	63
Bridgewater town, Plymouth County, Massachusetts	Southeast	I-95 North	I-95 South	105	77
Brockton city, Plymouth County, Massachusetts	Southeast	I-95 North	I-95 South	440	152
Duxbury town, Plymouth County, Massachusetts	Southeast	I-95 S; I-95 N	I-95 N; I-95 S	20	23
East Bridgewater town, Plymouth County, Massachusetts	Southeast	I-95 North	I-95 South	15	23
Hanover town, Plymouth County, Massachusetts	Southeast	I-95 S; I-95 N	I-95 S; I-95 N	15	29
Hanson town, Plymouth County, Massachusetts	Southeast	I-95 North	I-95 S; I-95 N	30	32
Hingham town, Plymouth County, Massachusetts	Southeast	I-95 North	I-95 S; I-95 N	35	38
Hull town, Plymouth County, Massachusetts	East	I-95 N; Kendrick to Hunting	I-95 N; I-95 S; Hunting to Kendrick	10	14
Kingston town, Plymouth County, Massachusetts	Southeast	I-95 N; I-95 S	I-95 N; I-95 S	75	98
Lakeville town, Plymouth County, Massachusetts	Southeast	I-95 North	I-95 South	10	15
Marshfield town, Plymouth County, Massachusetts	Southeast	I-95 N; I-95 S	I-95 N; I-95 S; Hunting to Kendrick	95	67
Middleborough town, Plymouth County, Massachusetts	Southeast	I-95 North	I-95 South	4	15
Pembroke town, Plymouth County, Massachusetts	Southeast	I-95 N; I-95 S	I-95 N; I-95 S; Hunting to Kendrick	100	75
Plymouth town, Plymouth County, Massachusetts	Southeast	I-95 N; I-95 S	I-95 N; I-95 S	30	31
Scituate town, Plymouth County, Massachusetts	Southeast	I-95 N; I-95 S	I-95 N; I-95 S; Hunting to Kendrick	55	55
West Bridgewater town, Plymouth County, Massachusetts	Southeast	I-95 North	I-95 South	10	16
Whitman town, Plymouth County, Massachusetts	Southeast	I-95 N; I-95 S	I-95 N; Hunting to Kendrick; Hunting to Greendale	25	38
Boston city, Suffolk County, Massachusetts	Northeast	I-95 S; Highland to Needham	I-95 N; Gould to Central to Elliot; Gould to Central to Cedar	1,980	351
Chelsea city, Suffolk County, Massachusetts	Northeast	I-95 S; Highland to Needham	I-95 N; Gould to Central to Elliot	10	21
Revere city, Suffolk County, Massachusetts	Northeast	I-95 S; Needham to Highland	I-95 N; Gould to Central to Elliot	50	51
Winthrop Town city, Suffolk County, Massachusetts	Northeast	I-95 S; Needham to Highland	I-95 N; Gould to Central to Elliot	50	43
Athol town, Worcester County, Massachusetts	Northwest	I-95 South	I-95 North	10	20
Auburn town, Worcester County, Massachusetts	West	I-95 South	I-95 North	10	16

A302103 - Means of transportation (18) (Workers 16 years and over)

Current date: 5/21/2021 3:51:08 PM (Eastern Daylight Time)

U.S. Census Bureau, American Community Survey 2012-2016 Five-year estimates. Special Tabulation: Census Transportation Planning

Total Vehicles
19530

Measures - Workers 16 and Over					
Means of Transportation 18	WORKPLACE - Needham town, Norfolk County, Massachusetts			Total, means of transportation	
Output		Route		Estimate	Margin of Error
RESIDENCE	Direction	To Site	From Site		
Berlin town, Worcester County, Massachusetts	Northwest	I-95 South	I-95 North	10	15
Bolton town, Worcester County, Massachusetts	Northwest	I-95 South	I-95 North	10	15
Boylston town, Worcester County, Massachusetts	Northwest	I-95 South	I-95 North	4	11
Charlton town, Worcester County, Massachusetts	Southwest	I-95 South	I-95 North	10	21
Dudley town, Worcester County, Massachusetts	Southwest	I-95 South	I-95 North	35	36
East Brookfield town, Worcester County, Massachusetts	West	I-95 South	I-95 North	10	16
Grafton town, Worcester County, Massachusetts	Southwest	I-95 South	I-95 N; Gould to Central	35	27
Harvard town, Worcester County, Massachusetts	Northwest	I-95 South	I-95 North	15	25
Holden town, Worcester County, Massachusetts	West	I-95 South	I-95 North	10	22
Hopedale town, Worcester County, Massachusetts	Southwest	I-95 N; I-95 S; Wellesley to Cedar to Central to Gould	I-95 N; I-95 S; Gould to Central	35	40
Leicester town, Worcester County, Massachusetts	West	I-95 South	I-95 North	15	23
Leominster city, Worcester County, Massachusetts	Northwest	I-95 South	I-95 North	25	32
Lunenburg town, Worcester County, Massachusetts	Northwest	I-95 South	I-95 North	10	13
Milford town, Worcester County, Massachusetts	Southwest	I-95 S; Central to West to Highland; Wellesley to Cedar to Central to Gould	I-95 N; I-95 S; Gould to Central	80	44
Northborough town, Worcester County, Massachusetts	West	I-95 South	I-95 North	45	45
Oxford town, Worcester County, Massachusetts	Southwest	I-95 South	I-95 North	15	27
Rutland town, Worcester County, Massachusetts	West	I-95 South	I-95 North	20	32
Shrewsbury town, Worcester County, Massachusetts	West	I-95 South	I-95 North	60	50
Southborough town, Worcester County, Massachusetts	West	I-95 South	I-95 N; Gould to Central to Cedar	15	22
Sterling town, Worcester County, Massachusetts	Northwest	I-95 South	I-95 North	40	43
Upton town, Worcester County, Massachusetts	Southwest	I-95 S; Wellesly to Cedar to Central to Gould	I-95 N; Gould to Central to Pine	15	23
Webster town, Worcester County, Massachusetts	Southwest	I-95 South	I-95 N; I-95 S	20	36
Westborough town, Worcester County, Massachusetts	West	I-95 South	I-95 North	45	44
Winchendon town, Worcester County, Massachusetts	Northwest	I-95 South	I-95 North	4	11
Worcester city, Worcester County, Massachusetts	West	I-95 South	I-95 North	100	63
Hudson town, Hillsborough County, New Hampshire	Northwest	I-95 South	I-95 North	15	22
Manchester city, Hillsborough County, New Hampshire	North	I-95 South	I-95 North	15	22
Nashua city, Hillsborough County, New Hampshire	Northwest	I-95 South	I-95 North	20	26
New Ipswich town, Hillsborough County, New Hampshire	Northwest	I-95 South	I-95 North	15	23
Pelham town, Hillsborough County, New Hampshire	North	I-95 South	I-95 North	20	18
Derry town, Rockingham County, New Hampshire	North	I-95 South	I-95 North	10	13
Londonderry town, Rockingham County, New Hampshire	North	I-95 South	I-95 North	10	15
Windham town, Rockingham County, New Hampshire	North	I-95 South	I-95 North	10	16
Cumberland town, Providence County, Rhode Island	Southwest	I-95 S; I-95 N	I-95 South	85	72
North Smithfield town, Providence County, Rhode Island	Southwest	I-95 N; I-95 S	I-95 S; I-95 N	4	11
Woonsocket city, Providence County, Rhode Island	Southwest	I-95 North	I-95 South	35	32

	To Site (Inbound)	
Route	# of travelers	%
all routes	19,530	100%
on I-95 North	5,324	27%
on I-95 South	7,017	36%
Needham to Highland	1,831	9%
Cedar to Central to Gould	0	0%
Chestnut to Elliot to Central to Gould	1,016	5%
Wellesley to Cedar to Central to Gould	565	3%
Charles River St to Central to Gould	52	0%
Boylston to Elliot to Central to Gould	92	0%
Webster to Highland	102	1%
Kendrick to Hunting	777	4%
Central to West to Highland	1,019	5%
West to Greendale to Hunting	177	1%
Central to Gould	408	2%
Highland West	1,103	6%

	From Site (Outbound)	
Route	# of travelers	%
all routes	19,530	100%
I-95 North	6,811	35%
I-95 South	5,373	28%
Highland to Needham	1,084	6%
Gould to Central to Cedar	261	1%
Gould to Central to Elliot to Chestnut	707	4%
Gould to Central to Cedar to Wellesley	393	2%
Gould to Central	1,255	6%
Gould to Central to Elliot	778	4%
Gould to Central to Elliot to Boylston	315	2%
Gould to Central to Pine	5	0%
Highland to Walnut	203	1%
Highland to Webster	183	1%
Hunting to Kendrick	841	4%
Hunting to Greendale	8	0%
Highland West	1,103	6%

From/To Site Combined		
Route	# of travelers	%
all routes	39,060	100%
I-95 North	12,135	31%
I-95 South	12,389	32%
Needham East	2,916	7%
Cedar	1,219	3%
Central East	2,908	7%
Central West	2,005	5%
Kendrick St	1,618	4%
West	1,196	3%
Highland West	2,593	7%

Movement	EBL	EBT	WBT	WBR	SBL	SBR
Lane Configurations						
Traffic Volume (veh/h)	70	590	230	165	190	55
Future Volume (Veh/h)	70	590	230	165	190	55
Sign Control		Free	Free		Stop	
Grade		0%	0%		0%	
Peak Hour Factor	0.83	0.83	0.75	0.75	0.62	0.62
Hourly flow rate (vph)	84	711	307	220	306	89
Pedestrians			4		6	
Lane Width (ft)			12.0		12.0	
Walking Speed (ft/s)			3.5		3.5	
Percent Blockage			0		1	
Right turn flare (veh)						
Median type		None	None			
Median storage veh)						
Upstream signal (ft)						
pX, platoon unblocked						
vC, conflicting volume	533				1306	423
vC1, stage 1 conf vol						
vC2, stage 2 conf vol						
vCu, unblocked vol	533				1306	423
tC, single (s)	4.1				6.4	6.2
tC, 2 stage (s)						
tF (s)	2.2				3.5	3.3
p0 queue free %	92				0	86
cM capacity (veh/h)	1034				159	627

Direction, Lane #	EB 1	WB 1	SB 1
Volume Total	795	527	395
Volume Left	84	0	306
Volume Right	0	220	89
cSH	1034	1700	191
Volume to Capacity	0.08	0.31	2.07
Queue Length 95th (ft)	7	0	759
Control Delay (s)	2.0	0.0	537.8
Lane LOS	A		F
Approach Delay (s)	2.0	0.0	537.8
Approach LOS			F

Intersection Summary			
Average Delay	124.7		
Intersection Capacity Utilization	81.3%	ICU Level of Service	D
Analysis Period (min)	15		

Movement	EBT	EBR	WBL	WBT	NBL	NBR
Lane Configurations						
Traffic Volume (veh/h)	705	75	75	300	95	135
Future Volume (Veh/h)	705	75	75	300	95	135
Sign Control	Free			Free	Stop	
Grade	0%			0%	0%	
Peak Hour Factor	0.86	0.86	0.79	0.79	0.79	0.79
Hourly flow rate (vph)	820	87	95	380	120	171
Pedestrians					4	
Lane Width (ft)					12.0	
Walking Speed (ft/s)					3.5	
Percent Blockage					0	
Right turn flare (veh)						
Median type	None			None		
Median storage veh)						
Upstream signal (ft)						
pX, platoon unblocked						
vC, conflicting volume			911		1438	868
vC1, stage 1 conf vol						
vC2, stage 2 conf vol						
vCu, unblocked vol			911		1438	868
tC, single (s)			4.1		6.4	6.3
tC, 2 stage (s)						
tF (s)			2.2		3.5	3.4
p0 queue free %			87		6	50
cM capacity (veh/h)			745		128	345

Direction, Lane #	EB 1	WB 1	NB 1
Volume Total	907	475	291
Volume Left	0	95	120
Volume Right	87	0	171
cSH	1700	745	203
Volume to Capacity	0.53	0.13	1.44
Queue Length 95th (ft)	0	11	434
Control Delay (s)	0.0	3.5	266.4
Lane LOS		A	F
Approach Delay (s)	0.0	3.5	266.4
Approach LOS			F

Intersection Summary			
Average Delay	47.3		
Intersection Capacity Utilization	85.2%	ICU Level of Service	E
Analysis Period (min)	15		

Movement	EBT	EBR	WBL	WBT	NBL	NBR
Lane Configurations						
Traffic Volume (veh/h)	650	190	95	270	70	105
Future Volume (Veh/h)	650	190	95	270	70	105
Sign Control	Free			Free	Stop	
Grade	0%			0%	0%	
Peak Hour Factor	0.93	0.93	0.89	0.89	0.76	0.76
Hourly flow rate (vph)	699	204	107	303	92	138
Pedestrians						
Lane Width (ft)						
Walking Speed (ft/s)						
Percent Blockage						
Right turn flare (veh)						
Median type	None			None		
Median storage veh)						
Upstream signal (ft)						
pX, platoon unblocked						
vC, conflicting volume			903		1318	801
vC1, stage 1 conf vol						
vC2, stage 2 conf vol						
vCu, unblocked vol			903		1318	801
tC, single (s)			4.2		6.4	6.2
tC, 2 stage (s)						
tF (s)			2.3		3.5	3.3
p0 queue free %			85		38	64
cM capacity (veh/h)			732		147	381

Direction, Lane #	EB 1	WB 1	NB 1
Volume Total	903	410	230
Volume Left	0	107	92
Volume Right	204	0	138
cSH	1700	732	233
Volume to Capacity	0.53	0.15	0.99
Queue Length 95th (ft)	0	13	227
Control Delay (s)	0.0	4.2	100.1
Lane LOS		A	F
Approach Delay (s)	0.0	4.2	100.1
Approach LOS			F

Intersection Summary			
Average Delay	16.0		
Intersection Capacity Utilization	85.6%	ICU Level of Service	E
Analysis Period (min)	15		

Movement	EBT	EBR	WBL	WBT	NBL	NBR
Lane Configurations						
Traffic Volume (veh/h)	760	5	15	325	5	20
Future Volume (Veh/h)	760	5	15	325	5	20
Sign Control	Free			Free	Stop	
Grade	0%			0%	0%	
Peak Hour Factor	0.92	0.92	0.92	0.92	0.92	0.92
Hourly flow rate (vph)	826	5	16	353	5	22
Pedestrians						
Lane Width (ft)						
Walking Speed (ft/s)						
Percent Blockage						
Right turn flare (veh)						
Median type	None			None		
Median storage veh)						
Upstream signal (ft)						
pX, platoon unblocked						
vC, conflicting volume			831		1214	828
vC1, stage 1 conf vol						
vC2, stage 2 conf vol						
vCu, unblocked vol			831		1214	828
tC, single (s)			4.1		6.4	6.2
tC, 2 stage (s)						
tF (s)			2.2		3.5	3.3
p0 queue free %			98		97	94
cM capacity (veh/h)			801		197	371

Direction, Lane #	EB 1	WB 1	NB 1
Volume Total	831	369	27
Volume Left	0	16	5
Volume Right	5	0	22
cSH	1700	801	319
Volume to Capacity	0.49	0.02	0.08
Queue Length 95th (ft)	0	2	7
Control Delay (s)	0.0	0.6	17.3
Lane LOS		A	C
Approach Delay (s)	0.0	0.6	17.3
Approach LOS			C

Intersection Summary			
Average Delay	0.6		
Intersection Capacity Utilization	50.3%	ICU Level of Service	A
Analysis Period (min)	15		

Movement	EBT	EBR	WBL	WBT	NBL	NBR
Lane Configurations						
Traffic Volume (veh/h)	785	0	1	340	2	5
Future Volume (Veh/h)	785	0	1	340	2	5
Sign Control	Free			Free	Stop	
Grade	0%			0%	0%	
Peak Hour Factor	0.92	0.92	0.92	0.92	0.92	0.92
Hourly flow rate (vph)	853	0	1	370	2	5
Pedestrians						
Lane Width (ft)						
Walking Speed (ft/s)						
Percent Blockage						
Right turn flare (veh)						
Median type	None			None		
Median storage veh)						
Upstream signal (ft)						
pX, platoon unblocked						
vC, conflicting volume			853		1225	853
vC1, stage 1 conf vol						
vC2, stage 2 conf vol						
vCu, unblocked vol			853		1225	853
tC, single (s)			4.1		6.4	6.2
tC, 2 stage (s)						
tF (s)			2.2		3.5	3.3
p0 queue free %			100		99	99
cM capacity (veh/h)			786		197	359

Direction, Lane #	EB 1	WB 1	NB 1
Volume Total	853	371	7
Volume Left	0	1	2
Volume Right	0	0	5
cSH	1700	786	291
Volume to Capacity	0.50	0.00	0.02
Queue Length 95th (ft)	0	0	2
Control Delay (s)	0.0	0.0	17.7
Lane LOS		A	C
Approach Delay (s)	0.0	0.0	17.7
Approach LOS			C

Intersection Summary			
Average Delay	0.1		
Intersection Capacity Utilization	51.3%	ICU Level of Service	A
Analysis Period (min)	15		

Movement	EBL	EBT	EBR	WBL	WBT	WBR	NBL	NBT	NBR	SBL	SBT	SBR
Lane Configurations												
Traffic Volume (veh/h)	5	1	0	10	0	5	1	355	60	10	280	2
Future Volume (Veh/h)	5	1	0	10	0	5	1	355	60	10	280	2
Sign Control		Stop			Stop			Free			Free	
Grade		0%			0%			0%			0%	
Peak Hour Factor	0.63	0.63	0.63	0.65	0.65	0.65	0.82	0.82	0.82	0.81	0.81	0.81
Hourly flow rate (vph)	8	2	0	15	0	8	1	433	73	12	346	2
Pedestrians												
Lane Width (ft)												
Walking Speed (ft/s)												
Percent Blockage												
Right turn flare (veh)												
Median type								None			None	
Median storage veh)												
Upstream signal (ft)												
pX, platoon unblocked												
vC, conflicting volume	850	879	347	844	844	470	348			506		
vC1, stage 1 conf vol												
vC2, stage 2 conf vol												
vCu, unblocked vol	850	879	347	844	844	470	348			506		
tC, single (s)	7.1	6.5	6.2	7.2	6.5	6.2	4.1			4.1		
tC, 2 stage (s)												
tF (s)	3.5	4.0	3.3	3.6	4.0	3.3	2.2			2.2		
p0 queue free %	97	99	100	94	100	99	100			99		
cM capacity (veh/h)	276	285	701	270	297	594	1211			1069		

Direction, Lane #	EB 1	WB 1	NB 1	SB 1
Volume Total	10	23	507	360
Volume Left	8	15	1	12
Volume Right	0	8	73	2
cSH	278	334	1211	1069
Volume to Capacity	0.04	0.07	0.00	0.01
Queue Length 95th (ft)	3	6	0	1
Control Delay (s)	18.4	16.6	0.0	0.4
Lane LOS	C	C	A	A
Approach Delay (s)	18.4	16.6	0.0	0.4
Approach LOS	C	C		

Intersection Summary			
Average Delay	0.8		
Intersection Capacity Utilization	32.7%	ICU Level of Service	A
Analysis Period (min)	15		

Movement	WBL	WBR	NBT	NBR	SBL	SBT
Lane Configurations						
Traffic Volume (veh/h)	30	10	405	60	20	270
Future Volume (Veh/h)	30	10	405	60	20	270
Sign Control	Stop		Free			Free
Grade	0%		0%			0%
Peak Hour Factor	0.79	0.79	0.90	0.90	0.80	0.80
Hourly flow rate (vph)	38	13	450	67	25	338
Pedestrians						
Lane Width (ft)						
Walking Speed (ft/s)						
Percent Blockage						
Right turn flare (veh)						
Median type			None			None
Median storage veh)						
Upstream signal (ft)						
pX, platoon unblocked						
vC, conflicting volume	872	484			517	
vC1, stage 1 conf vol						
vC2, stage 2 conf vol						
vCu, unblocked vol	872	484			517	
tC, single (s)	6.5	6.2			4.1	
tC, 2 stage (s)						
tF (s)	3.6	3.3			2.2	
p0 queue free %	87	98			98	
cM capacity (veh/h)	299	587			1059	

Direction, Lane #	WB 1	NB 1	SB 1
Volume Total	51	517	363
Volume Left	38	0	25
Volume Right	13	67	0
cSH	342	1700	1059
Volume to Capacity	0.15	0.30	0.02
Queue Length 95th (ft)	13	0	2
Control Delay (s)	17.4	0.0	0.8
Lane LOS	C		A
Approach Delay (s)	17.4	0.0	0.8
Approach LOS	C		

Intersection Summary			
Average Delay	1.3		
Intersection Capacity Utilization	40.7%	ICU Level of Service	A
Analysis Period (min)	15		

Movement	WBL	WBR	NBT	NBR	SBL	SBT
Lane Configurations						
Traffic Volume (veh/h)	5	1	465	65	15	285
Future Volume (Veh/h)	5	1	465	65	15	285
Sign Control	Stop		Free			Free
Grade	0%		0%			0%
Peak Hour Factor	0.92	0.92	0.92	0.92	0.92	0.92
Hourly flow rate (vph)	5	1	505	71	16	310
Pedestrians						
Lane Width (ft)						
Walking Speed (ft/s)						
Percent Blockage						
Right turn flare (veh)						
Median type			None			None
Median storage veh)						
Upstream signal (ft)						
pX, platoon unblocked						
vC, conflicting volume	882	540			576	
vC1, stage 1 conf vol						
vC2, stage 2 conf vol						
vCu, unblocked vol	882	540			576	
tC, single (s)	6.4	6.2			4.1	
tC, 2 stage (s)						
tF (s)	3.5	3.3			2.2	
p0 queue free %	98	100			98	
cM capacity (veh/h)	311	541			997	

Direction, Lane #	WB 1	NB 1	SB 1
Volume Total	6	576	326
Volume Left	5	0	16
Volume Right	1	71	0
cSH	335	1700	997
Volume to Capacity	0.02	0.34	0.02
Queue Length 95th (ft)	1	0	1
Control Delay (s)	15.9	0.0	0.6
Lane LOS	C		A
Approach Delay (s)	15.9	0.0	0.6
Approach LOS	C		

Intersection Summary			
Average Delay	0.3		
Intersection Capacity Utilization	38.4%	ICU Level of Service	A
Analysis Period (min)	15		

Movement	EBL	EBT	EBR	WBL	WBT	WBR	NBL	NBT	NBR	SBL	SBT	SBR
Lane Configurations												
Traffic Volume (veh/h)	35	15	75	5	1	2	20	495	80	35	250	5
Future Volume (Veh/h)	35	15	75	5	1	2	20	495	80	35	250	5
Sign Control		Stop			Stop			Free			Free	
Grade		0%			0%			0%			0%	
Peak Hour Factor	0.92	0.92	0.92	0.92	0.92	0.92	0.92	0.92	0.92	0.92	0.92	0.92
Hourly flow rate (vph)	38	16	82	5	1	2	22	538	87	38	272	5
Pedestrians												
Lane Width (ft)												
Walking Speed (ft/s)												
Percent Blockage												
Right turn flare (veh)												
Median type								None			None	
Median storage veh)												
Upstream signal (ft)								1234				
pX, platoon unblocked	0.98	0.98		0.98	0.98	0.98				0.98		
vC, conflicting volume	978	1020	274	1066	978	582	277			625		
vC1, stage 1 conf vol												
vC2, stage 2 conf vol												
vCu, unblocked vol	969	1011	274	1058	969	565	277			609		
tC, single (s)	7.1	6.5	6.2	7.1	6.5	6.2	4.1			4.1		
tC, 2 stage (s)												
tF (s)	3.5	4.0	3.3	3.5	4.0	3.3	2.2			2.2		
p0 queue free %	83	93	89	97	100	100	98			96		
cM capacity (veh/h)	217	222	764	161	235	515	1286			952		

Direction, Lane #	EB 1	WB 1	NB 1	SB 1
Volume Total	136	8	647	315
Volume Left	38	5	22	38
Volume Right	82	2	87	5
cSH	384	204	1286	952
Volume to Capacity	0.35	0.04	0.02	0.04
Queue Length 95th (ft)	39	3	1	3
Control Delay (s)	19.4	23.4	0.5	1.5
Lane LOS	C	C	A	A
Approach Delay (s)	19.4	23.4	0.5	1.5
Approach LOS	C	C		

Intersection Summary			
Average Delay	3.2		
Intersection Capacity Utilization	48.7%	ICU Level of Service	A
Analysis Period (min)	15		

Movement	WBL	WBR	NBT	NBR	SBL	SBT
Lane Configurations						
Traffic Volume (veh/h)	15	10	585	45	20	310
Future Volume (Veh/h)	15	10	585	45	20	310
Sign Control	Stop		Free			Free
Grade	0%		0%			0%
Peak Hour Factor	0.60	0.60	0.95	0.95	0.91	0.91
Hourly flow rate (vph)	25	17	616	47	22	341
Pedestrians						
Lane Width (ft)						
Walking Speed (ft/s)						
Percent Blockage						
Right turn flare (veh)						
Median type			None			None
Median storage veh)						
Upstream signal (ft)			713			
pX, platoon unblocked	0.91	0.91			0.91	
vC, conflicting volume	1024	640			663	
vC1, stage 1 conf vol						
vC2, stage 2 conf vol						
vCu, unblocked vol	978	556			582	
tC, single (s)	6.4	6.2			4.1	
tC, 2 stage (s)						
tF (s)	3.5	3.3			2.2	
p0 queue free %	90	97			98	
cM capacity (veh/h)	249	487			914	

Direction, Lane #	WB 1	NB 1	SB 1
Volume Total	42	663	363
Volume Left	25	0	22
Volume Right	17	47	0
cSH	310	1700	914
Volume to Capacity	0.14	0.39	0.02
Queue Length 95th (ft)	12	0	2
Control Delay (s)	18.4	0.0	0.8
Lane LOS	C		A
Approach Delay (s)	18.4	0.0	0.8
Approach LOS	C		

Intersection Summary			
Average Delay	1.0		
Intersection Capacity Utilization	43.5%	ICU Level of Service	A
Analysis Period (min)	15		

Movement	EBL	EBT	EBR	WBL	WBT	WBR	NBL	NBT	NBR	SBL	SBT	SBR
Lane Configurations												
Traffic Volume (veh/h)	0	0	5	20	0	15	15	615	35	15	310	2
Future Volume (Veh/h)	0	0	5	20	0	15	15	615	35	15	310	2
Sign Control		Stop			Stop			Free			Free	
Grade		0%			0%			0%			0%	
Peak Hour Factor	0.63	0.63	0.63	0.90	0.90	0.90	0.90	0.90	0.90	0.83	0.83	0.83
Hourly flow rate (vph)	0	0	8	22	0	17	17	683	39	18	373	2
Pedestrians												
Lane Width (ft)												
Walking Speed (ft/s)												
Percent Blockage												
Right turn flare (veh)												
Median type								None			None	
Median storage veh)												
Upstream signal (ft)								398				
pX, platoon unblocked	0.88	0.88		0.88	0.88	0.88				0.88		
vC, conflicting volume	1164	1166	374	1154	1148	702	375			722		
vC1, stage 1 conf vol												
vC2, stage 2 conf vol												
vCu, unblocked vol	1117	1120	374	1107	1099	592	375			614		
tC, single (s)	7.1	6.5	6.2	7.1	6.5	6.2	4.1			4.1		
tC, 2 stage (s)												
tF (s)	3.5	4.0	3.3	3.5	4.0	3.3	2.2			2.2		
p0 queue free %	100	100	99	86	100	96	99			98		
cM capacity (veh/h)	152	175	672	158	180	445	1183			848		

Direction, Lane #	EB 1	WB 1	WB 2	NB 1	SB 1
Volume Total	8	22	17	739	393
Volume Left	0	22	0	17	18
Volume Right	8	0	17	39	2
cSH	672	158	445	1183	848
Volume to Capacity	0.01	0.14	0.04	0.01	0.02
Queue Length 95th (ft)	1	12	3	1	2
Control Delay (s)	10.4	31.4	13.4	0.4	0.7
Lane LOS	B	D	B	A	A
Approach Delay (s)	10.4	23.5		0.4	0.7
Approach LOS	B	C			

Intersection Summary			
Average Delay	1.3		
Intersection Capacity Utilization	54.1%	ICU Level of Service	A
Analysis Period (min)	15		

Lane Group	EBL	EBT	WBL	WBT	NBT	SBT
Lane Group Flow (vph)	207	250	40	264	591	396
v/c Ratio	0.61	0.36	0.16	0.68	0.81	0.57
Control Delay	33.9	25.5	36.1	46.2	33.3	23.8
Queue Delay	0.0	0.0	0.0	0.0	0.0	0.0
Total Delay	33.9	25.5	36.1	46.2	33.3	23.8
Queue Length 50th (ft)	83	102	19	141	265	150
Queue Length 95th (ft)	#210	236	58	286	#648	376
Internal Link Dist (ft)		238		291	396	469
Turn Bay Length (ft)	120		100			
Base Capacity (vph)	339	888	383	599	952	903
Starvation Cap Reductn	0	0	0	0	0	0
Spillback Cap Reductn	0	0	0	0	0	0
Storage Cap Reductn	0	0	0	0	0	0
Reduced v/c Ratio	0.61	0.28	0.10	0.44	0.62	0.44

Intersection Summary

95th percentile volume exceeds capacity, queue may be longer.
Queue shown is maximum after two cycles.

Movement	EBL	EBT	EBR	WBL	WBT	WBR	NBL	NBT	NBR	SBL	SBT	SBR
Lane Configurations												
Traffic Volume (vph)	195	205	30	35	175	55	30	430	55	25	265	90
Future Volume (vph)	195	205	30	35	175	55	30	430	55	25	265	90
Ideal Flow (vphpl)	1900	1900	1900	1900	1900	1900	1900	1900	1900	1900	1900	1900
Total Lost time (s)	5.0	5.0		5.0	5.0			5.0			5.0	
Lane Util. Factor	1.00	1.00		1.00	1.00			1.00			1.00	
Frpb, ped/bikes	1.00	1.00		1.00	0.99			1.00			0.99	
Flpb, ped/bikes	1.00	1.00		0.99	1.00			1.00			1.00	
Frt	1.00	0.98		1.00	0.96			0.99			0.97	
Flt Protected	0.95	1.00		0.95	1.00			1.00			1.00	
Satd. Flow (prot)	1728	1817		1793	1782			1602			1546	
Flt Permitted	0.37	1.00		0.60	1.00			0.96			0.95	
Satd. Flow (perm)	671	1817		1140	1782			1545			1466	
Peak-hour factor, PHF	0.94	0.94	0.94	0.87	0.87	0.87	0.87	0.87	0.87	0.96	0.96	0.96
Adj. Flow (vph)	207	218	32	40	201	63	34	494	63	26	276	94
RTOR Reduction (vph)	0	0	0	0	0	0	0	0	0	0	0	0
Lane Group Flow (vph)	207	250	0	40	264	0	0	591	0	0	396	0
Confl. Peds. (#/hr)	14		4	4		14	4		22	22		4
Heavy Vehicles (%)	4%	2%	4%	0%	2%	0%	4%	4%	0%	0%	7%	5%
Bus Blockages (#/hr)	0	0	0	0	0	0	2	2	2	0	0	0
Parking (#/hr)							0	0	0	0	0	0
Turn Type	D.P+P	NA		Perm	NA		Perm	NA		Perm	NA	
Protected Phases	1	1 2			2			3			3	
Permitted Phases	2	2		2			3			3		
Actuated Green, G (s)	31.0	36.0		20.5	20.5			44.5			44.5	
Effective Green, g (s)	31.0	36.0		20.5	20.5			44.5			44.5	
Actuated g/C Ratio	0.33	0.38		0.22	0.22			0.47			0.47	
Clearance Time (s)	5.0			5.0	5.0			5.0			5.0	
Vehicle Extension (s)	3.0			3.0	3.0			3.0			3.0	
Lane Grp Cap (vph)	335	687		245	384			722			685	
v/s Ratio Prot	c0.07	0.14			c0.15							
v/s Ratio Perm	0.13			0.04				c0.38			0.27	
v/c Ratio	0.62	0.36		0.16	0.69			0.82			0.58	
Uniform Delay, d1	24.9	21.3		30.3	34.4			21.8			18.5	
Progression Factor	1.00	1.00		1.00	1.00			1.00			1.00	
Incremental Delay, d2	3.4	0.3		0.3	5.1			7.2			1.2	
Delay (s)	28.3	21.6		30.6	39.4			29.0			19.6	
Level of Service	C	C		C	D			C			B	
Approach Delay (s)		24.7			38.3			29.0			19.6	
Approach LOS		C			D			C			B	

Intersection Summary			
HCM 2000 Control Delay	27.4	HCM 2000 Level of Service	C
HCM 2000 Volume to Capacity ratio	0.73		
Actuated Cycle Length (s)	95.1	Sum of lost time (s)	17.0
Intersection Capacity Utilization	71.1%	ICU Level of Service	C
Analysis Period (min)	15		

c Critical Lane Group

Movement	EBL	EBT	EBR	WBL	WBT	WBR	NBL	NBT	NBR	SBL	SBT	SBR
Lane Configurations												
Traffic Volume (veh/h)	35	55	65	5	50	15	55	450	25	10	460	60
Future Volume (Veh/h)	35	55	65	5	50	15	55	450	25	10	460	60
Sign Control		Stop			Stop			Free			Free	
Grade		0%			0%			0%			0%	
Peak Hour Factor	0.77	0.77	0.77	0.77	0.77	0.77	0.84	0.84	0.84	0.98	0.98	0.98
Hourly flow rate (vph)	45	71	84	6	65	19	65	536	30	10	469	61
Pedestrians		4			4						8	
Lane Width (ft)		12.0			12.0						12.0	
Walking Speed (ft/s)		3.5			3.5						3.5	
Percent Blockage		0			0						1	
Right turn flare (veh)												
Median type								None			None	
Median storage veh)												
Upstream signal (ft)								549				
pX, platoon unblocked	0.71	0.71		0.71	0.71	0.71				0.71		
vC, conflicting volume	1264	1224	504	1324	1239	563	534			570		
vC1, stage 1 conf vol												
vC2, stage 2 conf vol												
vCu, unblocked vol	1169	1112	504	1253	1134	186	534			196		
tC, single (s)	7.2	6.5	6.2	7.1	6.5	6.2	4.2			4.1		
tC, 2 stage (s)												
tF (s)	3.6	4.0	3.3	3.5	4.0	3.3	2.3			2.2		
p0 queue free %	31	48	85	88	51	97	93			99		
cM capacity (veh/h)	65	137	560	51	133	607	995			987		

Direction, Lane #	EB 1	WB 1	NB 1	SB 1
Volume Total	200	90	631	540
Volume Left	45	6	65	10
Volume Right	84	19	30	61
cSH	147	141	995	987
Volume to Capacity	1.36	0.64	0.07	0.01
Queue Length 95th (ft)	314	86	5	1
Control Delay (s)	257.2	67.7	1.7	0.3
Lane LOS	F	F	A	A
Approach Delay (s)	257.2	67.7	1.7	0.3
Approach LOS	F	F		

Intersection Summary			
Average Delay	40.2		
Intersection Capacity Utilization	78.0%	ICU Level of Service	D
Analysis Period (min)	15		

Lane Group	EBL	EBT	WBL	WBT	NBT	NBR	SBT
Lane Group Flow (vph)	32	500	131	523	362	437	267
v/c Ratio	0.11	0.79	0.43	0.56	0.66	0.61	0.38
Control Delay	12.5	26.0	11.2	11.5	25.2	9.8	17.8
Queue Delay	0.0	0.0	0.0	0.0	0.0	0.0	0.0
Total Delay	12.5	26.0	11.2	11.5	25.2	9.8	17.8
Queue Length 50th (ft)	7	138	20	102	105	45	36
Queue Length 95th (ft)	22	#236	40	167	#204	105	66
Internal Link Dist (ft)		1245		611	311		2903
Turn Bay Length (ft)	150		150			150	
Base Capacity (vph)	352	759	304	1058	545	722	698
Starvation Cap Reductn	0	0	0	0	0	0	0
Spillback Cap Reductn	0	0	0	0	0	0	0
Storage Cap Reductn	0	0	0	0	0	0	0
Reduced v/c Ratio	0.09	0.66	0.43	0.49	0.66	0.61	0.38

Intersection Summary

95th percentile volume exceeds capacity, queue may be longer.
Queue shown is maximum after two cycles.

Movement	EBL	EBT	EBR	WBL	WBT	WBR	NBL	NBT	NBR	SBL	SBT	SBR
Lane Configurations												
Traffic Volume (vph)	30	455	15	115	405	55	20	295	380	80	130	25
Future Volume (vph)	30	455	15	115	405	55	20	295	380	80	130	25
Ideal Flow (vphpl)	1900	1900	1900	1900	1900	1900	1900	1900	1900	1900	1900	1900
Total Lost time (s)	5.0	5.0		5.0	5.0			5.0	5.0		5.0	
Lane Util. Factor	1.00	1.00		1.00	1.00			1.00	1.00		0.95	
Frpb, ped/bikes	1.00	1.00		1.00	1.00			1.00	0.97		1.00	
Flpb, ped/bikes	0.99	1.00		1.00	1.00			1.00	1.00		1.00	
Frt	1.00	1.00		1.00	0.98			1.00	0.85		0.98	
Flt Protected	0.95	1.00		0.95	1.00			1.00	1.00		0.98	
Satd. Flow (prot)	1726	1837		1805	1819			1875	1574		3459	
Flt Permitted	0.47	1.00		0.20	1.00			0.97	1.00		0.66	
Satd. Flow (perm)	854	1837		386	1819			1817	1574		2326	
Peak-hour factor, PHF	0.94	0.94	0.94	0.88	0.88	0.88	0.87	0.87	0.87	0.88	0.88	0.88
Adj. Flow (vph)	32	484	16	131	460	62	23	339	437	91	148	28
RTOR Reduction (vph)	0	2	0	0	0	0	0	0	132	0	0	0
Lane Group Flow (vph)	32	498	0	131	523	0	0	362	305	0	267	0
Confl. Peds. (#/hr)	7					7	1		7	7		1
Confl. Bikes (#/hr)			1									
Heavy Vehicles (%)	4%	3%	0%	0%	2%	4%	1%	1%	0%	0%	1%	0%
Turn Type	Perm	NA		pm+pt	NA		Perm	NA	pm+ov	Perm	NA	
Protected Phases		6		5	2			8	5		4	
Permitted Phases	6			2			8		8	4		
Actuated Green, G (s)	18.4	18.4		27.4	27.4			16.1	20.1		16.1	
Effective Green, g (s)	18.4	18.4		27.4	27.4			16.1	20.1		16.1	
Actuated g/C Ratio	0.34	0.34		0.51	0.51			0.30	0.38		0.30	
Clearance Time (s)	5.0	5.0		5.0	5.0			5.0	5.0		5.0	
Vehicle Extension (s)	3.0	3.0		3.0	3.0			3.0	3.0		3.0	
Lane Grp Cap (vph)	293	631		303	931			546	738		699	
v/s Ratio Prot		c0.27		0.03	c0.29				0.03			
v/s Ratio Perm	0.04			0.19				c0.20	0.16		0.11	
v/c Ratio	0.11	0.79		0.43	0.56			0.66	0.41		0.38	
Uniform Delay, d1	12.0	15.8		8.9	8.9			16.3	12.3		14.8	
Progression Factor	1.00	1.00		1.00	1.00			1.00	1.00		1.00	
Incremental Delay, d2	0.2	6.5		1.0	0.8			3.0	0.4		0.3	
Delay (s)	12.1	22.3		9.8	9.7			19.4	12.7		15.1	
Level of Service	B	C		A	A			B	B		B	
Approach Delay (s)		21.7			9.7			15.7			15.1	
Approach LOS		C			A			B			B	

Intersection Summary			
HCM 2000 Control Delay	15.3	HCM 2000 Level of Service	B
HCM 2000 Volume to Capacity ratio	0.75		
Actuated Cycle Length (s)	53.5	Sum of lost time (s)	15.0
Intersection Capacity Utilization	81.4%	ICU Level of Service	D
Analysis Period (min)	15		
c Critical Lane Group			

Lane Group	EBL	EBT	WBL	WBT	NBT	NBR	SBL	SBT
Lane Group Flow (vph)	109	902	43	989	261	244	178	178
v/c Ratio	1.10	0.69	0.29	0.83	0.76	0.43	0.68	0.66
Control Delay	164.0	30.3	50.7	31.3	53.8	5.7	53.5	49.4
Queue Delay	0.0	0.0	0.0	0.0	0.0	0.0	0.0	0.0
Total Delay	164.0	30.3	50.7	31.3	53.8	5.7	53.5	49.4
Queue Length 50th (ft)	~68	232	23	220	137	0	96	91
Queue Length 95th (ft)	#235	413	72	410	#395	46	#246	#224
Internal Link Dist (ft)		265		665	2948			318
Turn Bay Length (ft)	200		350			200	200	
Base Capacity (vph)	99	1306	431	1736	344	572	359	372
Starvation Cap Reductn	0	0	0	0	0	0	0	0
Spillback Cap Reductn	0	0	0	0	0	0	0	0
Storage Cap Reductn	0	0	0	0	0	0	0	0
Reduced v/c Ratio	1.10	0.69	0.10	0.57	0.76	0.43	0.50	0.48

Intersection Summary

~ Volume exceeds capacity, queue is theoretically infinite.
Queue shown is maximum after two cycles.

95th percentile volume exceeds capacity, queue may be longer.
Queue shown is maximum after two cycles.

Movement	EBL	EBT	EBR	WBL	WBT	WBR	NBL	NBT	NBR	SBL	SBT	SBR
Lane Configurations												
Traffic Volume (vph)	95	770	15	40	545	365	25	205	215	220	80	35
Future Volume (vph)	95	770	15	40	545	365	25	205	215	220	80	35
Ideal Flow (vphpl)	1900	1900	1900	1900	1900	1900	1900	1900	1900	1900	1900	1900
Total Lost time (s)	5.0	5.0		5.0	5.0			5.0	5.0	5.0	5.0	
Lane Util. Factor	1.00	0.95		1.00	0.95			1.00	1.00	0.95	0.95	
Frpb, ped/bikes	1.00	1.00		1.00	0.99			1.00	0.99	1.00	1.00	
Flpb, ped/bikes	1.00	1.00		1.00	1.00			1.00	1.00	1.00	1.00	
Frt	1.00	1.00		1.00	0.94			1.00	0.85	1.00	0.97	
Flt Protected	0.95	1.00		0.95	1.00			0.99	1.00	0.95	0.98	
Satd. Flow (prot)	1752	3529		1805	3253			1873	1598	1665	1690	
Flt Permitted	0.95	1.00		0.95	1.00			0.95	1.00	0.95	0.98	
Satd. Flow (perm)	1752	3529		1805	3253			1782	1598	1665	1690	
Peak-hour factor, PHF	0.87	0.87	0.87	0.92	0.92	0.92	0.88	0.88	0.88	0.94	0.94	0.94
Adj. Flow (vph)	109	885	17	43	592	397	28	233	244	234	85	37
RTOR Reduction (vph)	0	1	0	0	94	0	0	0	187	0	8	0
Lane Group Flow (vph)	109	901	0	43	895	0	0	261	57	178	170	0
Confl. Peds. (#/hr)	1		1	1		1						
Confl. Bikes (#/hr)									1			
Heavy Vehicles (%)	3%	2%	0%	0%	5%	1%	0%	1%	0%	3%	2%	0%
Turn Type	Prot	NA		Prot	NA		Perm	NA	pm+ov	Split	NA	
Protected Phases	1	6		5	2			8	5	4	4	
Permitted Phases							8		8			
Actuated Green, G (s)	5.2	33.8		4.5	33.1			17.7	22.2	14.3	14.3	
Effective Green, g (s)	5.2	33.8		4.5	33.1			17.7	22.2	14.3	14.3	
Actuated g/C Ratio	0.05	0.36		0.05	0.35			0.19	0.23	0.15	0.15	
Clearance Time (s)	5.0	5.0		5.0	5.0			5.0	5.0	5.0	5.0	
Vehicle Extension (s)	2.0	2.0		2.0	2.0			2.0	2.0	2.0	2.0	
Lane Grp Cap (vph)	96	1258		85	1135			332	374	251	254	
v/s Ratio Prot	c0.06	0.26		0.02	c0.28				0.01	c0.11	0.10	
v/s Ratio Perm								c0.15	0.03			
v/c Ratio	1.14	0.72		0.51	0.79			0.79	0.15	0.71	0.67	
Uniform Delay, d1	44.8	26.4		44.1	27.7			36.7	28.8	38.3	38.0	
Progression Factor	1.00	1.00		1.00	1.00			1.00	1.00	1.00	1.00	
Incremental Delay, d2	133.0	1.6		1.7	3.4			10.8	0.1	7.3	5.4	
Delay (s)	177.8	28.0		45.8	31.1			47.5	28.9	45.6	43.4	
Level of Service	F	C		D	C			D	C	D	D	
Approach Delay (s)		44.1			31.8			38.5			44.5	
Approach LOS		D			C			D			D	

Intersection Summary			
HCM 2000 Control Delay	38.8	HCM 2000 Level of Service	D
HCM 2000 Volume to Capacity ratio	0.77		
Actuated Cycle Length (s)	94.8	Sum of lost time (s)	22.0
Intersection Capacity Utilization	70.2%	ICU Level of Service	C
Analysis Period (min)	15		
c Critical Lane Group			

Movement	EBL	EBT	EBR	WBL	WBT	WBR	NBL	NBT	NBR	SBL	SBT	SBR
Lane Configurations												
Traffic Volume (veh/h)	0	1095	110	0	305	415	0	0	740	0	0	645
Future Volume (Veh/h)	0	1095	110	0	305	415	0	0	740	0	0	645
Sign Control		Free			Free			Yield			Yield	
Grade		0%			0%			0%			0%	
Peak Hour Factor	0.98	0.98	0.98	0.92	0.96	0.98	0.92	0.92	0.92	0.98	0.98	0.98
Hourly flow rate (vph)	0	1117	112	0	318	423	0	0	804	0	0	658
Pedestrians								1				
Lane Width (ft)								12.0				
Walking Speed (ft/s)								3.5				
Percent Blockage								0				
Right turn flare (veh)												
Median type		None			None							
Median storage veh)												
Upstream signal (ft)		745										
pX, platoon unblocked				0.80			0.80	0.80	0.80	0.80	0.80	
vC, conflicting volume	318			1118			1333	1492	616	876	1436	159
vC1, stage 1 conf vol												
vC2, stage 2 conf vol												
vCu, unblocked vol	318			643			913	1112	14	341	1042	159
tC, single (s)	4.1			4.1			7.5	6.5	6.9	7.5	6.5	6.9
tC, 2 stage (s)												
tF (s)	2.2			2.2			3.5	4.0	3.3	3.5	4.0	3.3
p0 queue free %	100			100			100	100	5	100	100	23
cM capacity (veh/h)	1239			748			42	166	847	24	182	858

Direction, Lane #	EB 1	EB 2	WB 1	WB 2	WB 3	NB 1	SB 1
Volume Total	745	484	159	159	423	804	658
Volume Left	0	0	0	0	0	0	0
Volume Right	0	112	0	0	423	804	658
cSH	1700	1700	1700	1700	1700	847	858
Volume to Capacity	0.44	0.28	0.09	0.09	0.25	0.95	0.77
Queue Length 95th (ft)	0	0	0	0	0	372	189
Control Delay (s)	0.0	0.0	0.0	0.0	0.0	41.9	21.5
Lane LOS						E	C
Approach Delay (s)	0.0		0.0			41.9	21.5
Approach LOS						E	C

Intersection Summary			
Average Delay	13.9		
Intersection Capacity Utilization	86.3%	ICU Level of Service	E
Analysis Period (min)	15		

Lane Group	EBT	EBR	WBT	NBL	NBT	SBT
Lane Group Flow (vph)	1142	750	858	85	79	52
v/c Ratio	0.57	0.56	0.41	0.45	0.28	0.27
Control Delay	16.3	2.4	10.2	44.0	5.2	24.3
Queue Delay	0.0	0.0	0.0	0.0	0.0	0.0
Total Delay	16.3	2.4	10.2	44.0	5.2	24.3
Queue Length 50th (ft)	181	0	55	49	0	15
Queue Length 95th (ft)	#470	35	226	91	18	10
Internal Link Dist (ft)	96		601		420	187
Turn Bay Length (ft)				75		
Base Capacity (vph)	2013	1366	2115	282	359	419
Starvation Cap Reductn	0	0	0	0	0	0
Spillback Cap Reductn	0	0	0	0	0	0
Storage Cap Reductn	0	0	0	0	0	0
Reduced v/c Ratio	0.57	0.55	0.41	0.30	0.22	0.12

Intersection Summary

95th percentile volume exceeds capacity, queue may be longer.
Queue shown is maximum after two cycles.

Movement	EBL	EBT	EBR	WBL	WBT	WBR	NBL	NBT	NBR	SBL	SBT	SBR
Lane Configurations												
Traffic Volume (vph)	5	1000	660	0	800	15	95	0	55	5	5	10
Future Volume (vph)	5	1000	660	0	800	15	95	0	55	5	5	10
Ideal Flow (vphpl)	1900	1900	1900	1900	1900	1900	1900	1900	1900	1900	1900	1900
Total Lost time (s)		5.0	6.0		5.0		6.0	6.0			6.0	
Lane Util. Factor		0.95	1.00		0.95		0.95	0.95			1.00	
Frpb, ped/bikes		1.00	0.98		1.00		1.00	0.98			1.00	
Flpb, ped/bikes		1.00	1.00		1.00		1.00	1.00			1.00	
Frt		1.00	0.85		1.00		1.00	0.89			0.93	
Flt Protected		1.00	1.00		1.00		0.95	0.99			0.99	
Satd. Flow (prot)		3471	1553		3432		1545	1439			1617	
Flt Permitted		0.95	1.00		1.00		0.95	0.99			0.99	
Satd. Flow (perm)		3302	1553		3432		1545	1439			1617	
Peak-hour factor, PHF	0.88	0.88	0.88	0.95	0.95	0.95	0.91	0.91	0.91	0.39	0.39	0.39
Adj. Flow (vph)	6	1136	750	0	842	16	104	0	60	13	13	26
RTOR Reduction (vph)	0	0	206	0	1	0	0	69	0	0	24	0
Lane Group Flow (vph)	0	1142	544	0	857	0	85	10	0	0	28	0
Confl. Peds. (#/hr)			1	1					8	8		
Confl. Bikes (#/hr)			2									
Heavy Vehicles (%)	0%	4%	2%	0%	5%	0%	11%	0%	6%	33%	0%	0%
Turn Type	Perm	NA	pm+ov		NA		Split	NA		Split	NA	
Protected Phases		6	8		2		8	8		4	4	
Permitted Phases	6		6									
Actuated Green, G (s)		56.1	67.5		56.1		11.4	11.4			8.5	
Effective Green, g (s)		56.1	67.5		56.1		11.4	11.4			8.5	
Actuated g/C Ratio		0.60	0.73		0.60		0.12	0.12			0.09	
Clearance Time (s)		5.0	6.0		5.0		6.0	6.0			6.0	
Vehicle Extension (s)		2.0	2.0		2.0		2.0	2.0			2.0	
Lane Grp Cap (vph)		1991	1227		2070		189	176			147	
v/s Ratio Prot			c0.05		0.25		0.06	0.01			c0.02	
v/s Ratio Perm		c0.35	0.30									
v/c Ratio		0.57	0.44		0.41		0.45	0.06			0.19	
Uniform Delay, d1		11.2	5.2		9.8		37.9	36.0			39.1	
Progression Factor		1.00	1.00		0.80		1.00	1.00			1.00	
Incremental Delay, d2		1.2	0.1		0.5		0.6	0.0			0.2	
Delay (s)		12.4	5.2		8.3		38.5	36.1			39.3	
Level of Service		B	A		A		D	D			D	
Approach Delay (s)		9.6			8.3			37.3			39.3	
Approach LOS		A			A			D			D	

Intersection Summary			
HCM 2000 Control Delay	11.3	HCM 2000 Level of Service	B
HCM 2000 Volume to Capacity ratio	0.55		
Actuated Cycle Length (s)	93.0	Sum of lost time (s)	19.0
Intersection Capacity Utilization	56.0%	ICU Level of Service	B
Analysis Period (min)	15		
c Critical Lane Group			

Lane Group	EBT	WBT	NBL	NBT	NBR	SBT	SBR
Lane Group Flow (vph)	951	900	84	86	149	29	3
v/c Ratio	0.45	0.94dl	0.41	0.42	0.42	0.26	0.01
Control Delay	6.8	18.2	43.4	43.8	6.0	46.4	0.0
Queue Delay	0.0	0.0	0.0	0.0	0.0	0.0	0.0
Total Delay	6.8	18.2	43.4	43.8	6.0	46.4	0.0
Queue Length 50th (ft)	42	184	49	51	0	17	0
Queue Length 95th (ft)	143	#383	91	93	27	32	0
Internal Link Dist (ft)	601	248		256		190	
Turn Bay Length (ft)			150		100		50
Base Capacity (vph)	2091	1226	298	295	423	367	502
Starvation Cap Reductn	0	0	0	0	0	0	0
Spillback Cap Reductn	0	0	0	0	0	0	0
Storage Cap Reductn	0	0	0	0	0	0	0
Reduced v/c Ratio	0.45	0.73	0.28	0.29	0.35	0.08	0.01

Intersection Summary

95th percentile volume exceeds capacity, queue may be longer.
Queue shown is maximum after two cycles.

dl Defacto Left Lane. Recode with 1 though lane as a left lane.

Movement	EBL	EBT	EBR	WBL	WBT	WBR	NBL	NBT	NBR	SBL	SBT	SBR
Lane Configurations												
Traffic Volume (vph)	5	720	160	285	545	25	155	5	140	15	5	2
Future Volume (vph)	5	720	160	285	545	25	155	5	140	15	5	2
Ideal Flow (vphpl)	1900	1900	1900	1900	1900	1900	1900	1900	1900	1900	1900	1900
Total Lost time (s)		6.5			6.5		6.5	6.5	6.5		6.5	6.5
Lane Util. Factor		0.95			0.95		0.95	0.95	1.00		1.00	1.00
Frpb, ped/bikes		1.00			1.00		1.00	1.00	0.99		1.00	0.98
Flpb, ped/bikes		1.00			1.00		1.00	1.00	1.00		1.00	1.00
Frt		0.97			1.00		1.00	1.00	0.85		1.00	0.85
Flt Protected		1.00			0.98		0.95	0.96	1.00		0.96	1.00
Satd. Flow (prot)		3366			3400		1681	1668	1489		1666	1585
Flt Permitted		0.95			0.55		0.95	0.96	1.00		0.96	1.00
Satd. Flow (perm)		3202			1885		1681	1668	1489		1666	1585
Peak-hour factor, PHF	0.93	0.93	0.93	0.95	0.95	0.95	0.94	0.94	0.94	0.67	0.67	0.67
Adj. Flow (vph)	5	774	172	300	574	26	165	5	149	22	7	3
RTOR Reduction (vph)	0	11	0	0	2	0	0	0	131	0	0	3
Lane Group Flow (vph)	0	940	0	0	898	0	84	86	18	0	29	0
Confl. Peds. (#/hr)	3		2	2		3	1		1	1		1
Confl. Bikes (#/hr)			2									
Heavy Vehicles (%)	0%	4%	3%	2%	5%	0%	2%	25%	7%	13%	0%	0%
Turn Type	Perm	NA		pm+pt	NA		Split	NA	Perm	Split	NA	Perm
Protected Phases		6		5	2		8	8		4	4	
Permitted Phases	6			2					8			4
Actuated Green, G (s)		57.8			57.8		11.4	11.4	11.4		4.3	4.3
Effective Green, g (s)		57.8			57.8		11.4	11.4	11.4		4.3	4.3
Actuated g/C Ratio		0.62			0.62		0.12	0.12	0.12		0.05	0.05
Clearance Time (s)		6.5			6.5		6.5	6.5	6.5		6.5	6.5
Vehicle Extension (s)		2.0			2.0		2.0	2.0	2.0		2.0	2.0
Lane Grp Cap (vph)		1990			1171		206	204	182		77	73
v/s Ratio Prot							0.05	c0.05			c0.02	
v/s Ratio Perm		0.29			c0.48				0.01			0.00
v/c Ratio		0.47			0.94dl		0.41	0.42	0.10		0.38	0.00
Uniform Delay, d1		9.4			12.7		37.7	37.7	36.2		43.0	42.3
Progression Factor		0.66			1.00		1.00	1.00	1.00		1.00	1.00
Incremental Delay, d2		0.1			2.8		0.5	0.5	0.1		1.1	0.0
Delay (s)		6.2			15.5		38.2	38.3	36.3		44.2	42.3
Level of Service		A			B		D	D	D		D	D
Approach Delay (s)		6.2			15.5			37.3			44.0	
Approach LOS		A			B			D			D	

Intersection Summary			
HCM 2000 Control Delay	15.1	HCM 2000 Level of Service	B
HCM 2000 Volume to Capacity ratio	0.76		
Actuated Cycle Length (s)	93.0	Sum of lost time (s)	26.0
Intersection Capacity Utilization	76.8%	ICU Level of Service	D
Analysis Period (min)	15		

dl Defacto Left Lane. Recode with 1 though lane as a left lane.
c Critical Lane Group

Lane Group	EBT	WBL	WBT	NBT	NBR	SBL	SBT
Lane Group Flow (vph)	542	82	278	483	588	71	71
v/c Ratio	0.38	0.20	0.29	1.43	0.36	0.33	0.14
Control Delay	22.4	14.8	14.2	242.5	0.6	34.2	21.0
Queue Delay	0.0	0.0	0.0	0.0	0.0	0.0	0.0
Total Delay	22.4	14.8	14.2	242.5	0.6	34.2	21.0
Queue Length 50th (ft)	102	19	66	~390	0	29	25
Queue Length 95th (ft)	#226	68	195	#579	0	62	57
Internal Link Dist (ft)	362		363	827			2948
Turn Bay Length (ft)		190			400	125	
Base Capacity (vph)	1441	420	975	337	1615	216	547
Starvation Cap Reductn	0	0	0	0	0	0	0
Spillback Cap Reductn	0	0	0	0	0	0	0
Storage Cap Reductn	0	0	0	0	0	0	0
Reduced v/c Ratio	0.38	0.20	0.29	1.43	0.36	0.33	0.13

Intersection Summary

~ Volume exceeds capacity, queue is theoretically infinite.
Queue shown is maximum after two cycles.

95th percentile volume exceeds capacity, queue may be longer.
Queue shown is maximum after two cycles.

Movement	EBL	EBT	EBR	WBL	WBT	WBR	NBL	NBT	NBR	SBL	SBT	SBR
Lane Configurations												
Traffic Volume (vph)	30	420	0	80	210	60	5	435	535	65	55	10
Future Volume (vph)	30	420	0	80	210	60	5	435	535	65	55	10
Ideal Flow (vphpl)	1900	1900	1900	1900	1900	1900	1900	1900	1900	1900	1900	1900
Total Lost time (s)		5.0		5.0	5.0			5.0	4.0	5.0	5.0	
Lane Util. Factor		0.95		1.00	1.00			1.00	1.00	1.00	1.00	
Frpb, ped/bikes		1.00		1.00	1.00			1.00	1.00	1.00	1.00	
Flpb, ped/bikes		1.00		1.00	1.00			1.00	1.00	1.00	1.00	
Frt		1.00		1.00	0.97			1.00	0.85	1.00	0.98	
Flt Protected		1.00		0.95	1.00			1.00	1.00	0.95	1.00	
Satd. Flow (prot)		3565		1736	1770			1880	1615	1770	1797	
Flt Permitted		0.92		0.33	1.00			1.00	1.00	0.19	1.00	
Satd. Flow (perm)		3276		611	1770			1876	1615	351	1797	
Peak-hour factor, PHF	0.83	0.83	0.83	0.97	0.97	0.97	0.91	0.91	0.91	0.92	0.92	0.92
Adj. Flow (vph)	36	506	0	82	216	62	5	478	588	71	60	11
RTOR Reduction (vph)	0	0	0	0	8	0	0	0	0	0	7	0
Lane Group Flow (vph)	0	542	0	82	270	0	0	483	588	71	64	0
Confl. Peds. (#/hr)							2					2
Confl. Bikes (#/hr)			1									
Heavy Vehicles (%)	0%	1%	0%	4%	4%	3%	0%	1%	0%	2%	2%	8%
Turn Type	Perm	NA		pm+pt	NA		Perm	NA	Free	pm+pt	NA	
Protected Phases		2		1	6			8		7	4	
Permitted Phases	2			6			8		Free	4		
Actuated Green, G (s)		35.2		45.8	45.8			16.2	90.0	26.8	26.8	
Effective Green, g (s)		35.2		45.8	45.8			16.2	90.0	26.8	26.8	
Actuated g/C Ratio		0.39		0.51	0.51			0.18	1.00	0.30	0.30	
Clearance Time (s)		5.0		5.0	5.0			5.0		5.0	5.0	
Vehicle Extension (s)		2.0		2.0	2.0			2.0		2.0	2.0	
Lane Grp Cap (vph)		1281		380	900			337	1615	192	535	
v/s Ratio Prot				0.01	0.15					0.02	0.04	
v/s Ratio Perm		c0.17		0.10				c0.26	c0.36	0.09		
v/c Ratio		0.42		0.22	0.30			1.43	0.36	0.37	0.12	
Uniform Delay, d1		20.0		12.0	12.8			36.9	0.0	36.8	23.0	
Progression Factor		1.00		1.00	1.00			1.00	1.00	1.00	1.00	
Incremental Delay, d2		1.0		0.1	0.9			211.3	0.6	0.4	0.0	
Delay (s)		21.0		12.2	13.7			248.2	0.6	37.2	23.0	
Level of Service		C		B	B			F	A	D	C	
Approach Delay (s)		21.0			13.3			112.3			30.1	
Approach LOS		C			B			F			C	

Intersection Summary			
HCM 2000 Control Delay	66.5	HCM 2000 Level of Service	E
HCM 2000 Volume to Capacity ratio	0.72		
Actuated Cycle Length (s)	90.0	Sum of lost time (s)	23.0
Intersection Capacity Utilization	75.4%	ICU Level of Service	D
Analysis Period (min)	15		
c Critical Lane Group			

Movement	EBL	EBT	WBT	WBR	SBL	SBR
Lane Configurations						
Traffic Volume (veh/h)	0	0	625	280	0	95
Future Volume (Veh/h)	0	0	625	280	0	95
Sign Control		Free	Free		Stop	
Grade		0%	0%		0%	
Peak Hour Factor	0.92	0.92	0.97	0.97	0.92	0.92
Hourly flow rate (vph)	0	0	644	289	0	103
Pedestrians						
Lane Width (ft)						
Walking Speed (ft/s)						
Percent Blockage						
Right turn flare (veh)						
Median type		None	None			
Median storage veh)						
Upstream signal (ft)						
pX, platoon unblocked						
vC, conflicting volume	644				788	466
vC1, stage 1 conf vol						
vC2, stage 2 conf vol						
vCu, unblocked vol	644				788	466
tC, single (s)	4.1				6.8	6.9
tC, 2 stage (s)						
tF (s)	2.2				3.5	3.3
p0 queue free %	100				100	81
cM capacity (veh/h)	937				328	543

Direction, Lane #	WB 1	WB 2	SB 1
Volume Total	429	504	103
Volume Left	0	0	0
Volume Right	0	289	103
cSH	1700	1700	543
Volume to Capacity	0.25	0.30	0.19
Queue Length 95th (ft)	0	0	17
Control Delay (s)	0.0	0.0	13.2
Lane LOS			B
Approach Delay (s)	0.0		13.2
Approach LOS			B

Intersection Summary			
Average Delay	1.3		
Intersection Capacity Utilization	38.8%	ICU Level of Service	A
Analysis Period (min)	15		

Lane Group	EBT	EBR	NBR
Lane Group Flow (vph)	1484	447	280
v/c Ratio	0.68	0.40	0.55
Control Delay	9.5	1.6	29.7
Queue Delay	0.0	0.0	0.0
Total Delay	9.5	1.6	29.7
Queue Length 50th (ft)	165	0	53
Queue Length 95th (ft)	232	25	118
Internal Link Dist (ft)	162		
Turn Bay Length (ft)			100
Base Capacity (vph)	3539	1541	609
Starvation Cap Reductn	0	0	0
Spillback Cap Reductn	0	0	0
Storage Cap Reductn	0	0	0
Reduced v/c Ratio	0.42	0.29	0.46

Intersection Summary

Movement	EBT	EBR	WBL	WBT	NBL	NBR
Lane Configurations						
Traffic Volume (vph)	1410	425	0	0	0	255
Future Volume (vph)	1410	425	0	0	0	255
Ideal Flow (vphpl)	1900	1900	1900	1900	1900	1900
Total Lost time (s)	6.0	6.0				6.0
Lane Util. Factor	0.95	1.00				0.88
Frpb, ped/bikes	1.00	0.98				1.00
Flpb, ped/bikes	1.00	1.00				1.00
Frt	1.00	0.85				0.85
Flt Protected	1.00	1.00				1.00
Satd. Flow (prot)	3539	1546				2787
Flt Permitted	1.00	1.00				1.00
Satd. Flow (perm)	3539	1546				2787
Peak-hour factor, PHF	0.95	0.95	0.92	0.92	0.91	0.91
Adj. Flow (vph)	1484	447	0	0	0	280
RTOR Reduction (vph)	0	170	0	0	0	0
Lane Group Flow (vph)	1484	277	0	0	0	280
Confl. Peds. (#/hr)		2	2			
Turn Type	NA	Perm				Prot
Protected Phases	1					2
Permitted Phases		1				
Actuated Green, G (s)	37.9	37.9				11.3
Effective Green, g (s)	37.9	37.9				11.3
Actuated g/C Ratio	0.62	0.62				0.18
Clearance Time (s)	6.0	6.0				6.0
Vehicle Extension (s)	2.0	2.0				2.0
Lane Grp Cap (vph)	2191	957				514
v/s Ratio Prot	c0.42					c0.10
v/s Ratio Perm		0.18				
v/c Ratio	0.68	0.29				0.54
Uniform Delay, d1	7.6	5.4				22.6
Progression Factor	1.00	1.00				1.00
Incremental Delay, d2	0.7	0.1				0.6
Delay (s)	8.3	5.5				23.3
Level of Service	A	A				C
Approach Delay (s)	7.6			0.0	23.3	
Approach LOS	A			A	C	

Intersection Summary			
HCM 2000 Control Delay	9.6	HCM 2000 Level of Service	A
HCM 2000 Volume to Capacity ratio	0.65		
Actuated Cycle Length (s)	61.2	Sum of lost time (s)	12.0
Intersection Capacity Utilization	57.9%	ICU Level of Service	B
Analysis Period (min)	15		
c Critical Lane Group			

Movement	EBL	EBT	WBT	WBR	SBL	SBR
Lane Configurations						
Traffic Volume (veh/h)	20	275	540	150	130	45
Future Volume (Veh/h)	20	275	540	150	130	45
Sign Control		Free	Free		Stop	
Grade		0%	0%		0%	
Peak Hour Factor	0.92	0.92	0.86	0.86	0.94	0.94
Hourly flow rate (vph)	22	299	628	174	138	48
Pedestrians		2	7			
Lane Width (ft)		12.0	12.0			
Walking Speed (ft/s)		3.5	3.5			
Percent Blockage		0	1			
Right turn flare (veh)						
Median type		None	None			
Median storage veh)						
Upstream signal (ft)						
pX, platoon unblocked						
vC, conflicting volume	802				1065	717
vC1, stage 1 conf vol						
vC2, stage 2 conf vol						
vCu, unblocked vol	802				1065	717
tC, single (s)	4.1				6.4	6.2
tC, 2 stage (s)						
tF (s)	2.2				3.5	3.3
p0 queue free %	97				42	89
cM capacity (veh/h)	826				237	432

Direction, Lane #	EB 1	WB 1	SB 1
Volume Total	321	802	186
Volume Left	22	0	138
Volume Right	0	174	48
cSH	826	1700	268
Volume to Capacity	0.03	0.47	0.69
Queue Length 95th (ft)	2	0	116
Control Delay (s)	0.9	0.0	43.9
Lane LOS	A		E
Approach Delay (s)	0.9	0.0	43.9
Approach LOS			E

Intersection Summary			
Average Delay	6.5		
Intersection Capacity Utilization	54.4%	ICU Level of Service	A
Analysis Period (min)	15		

Movement	EBT	EBR	WBL	WBT	NBL	NBR
Lane Configurations						
Traffic Volume (veh/h)	320	85	115	630	60	105
Future Volume (Veh/h)	320	85	115	630	60	105
Sign Control	Free			Free	Stop	
Grade	0%			0%	0%	
Peak Hour Factor	0.93	0.93	0.71	0.71	0.89	0.89
Hourly flow rate (vph)	344	91	162	887	67	118
Pedestrians					3	
Lane Width (ft)					12.0	
Walking Speed (ft/s)					3.5	
Percent Blockage					0	
Right turn flare (veh)						
Median type	None			None		
Median storage veh)						
Upstream signal (ft)						
pX, platoon unblocked						
vC, conflicting volume			438		1604	392
vC1, stage 1 conf vol						
vC2, stage 2 conf vol						
vCu, unblocked vol			438		1604	392
tC, single (s)			4.1		6.4	6.2
tC, 2 stage (s)						
tF (s)			2.2		3.5	3.3
p0 queue free %			85		32	82
cM capacity (veh/h)			1108		99	654

Direction, Lane #	EB 1	WB 1	NB 1
Volume Total	435	1049	185
Volume Left	0	162	67
Volume Right	91	0	118
cSH	1700	1108	216
Volume to Capacity	0.26	0.15	0.86
Queue Length 95th (ft)	0	13	166
Control Delay (s)	0.0	3.6	76.2
Lane LOS		A	F
Approach Delay (s)	0.0	3.6	76.2
Approach LOS			F

Intersection Summary			
Average Delay	10.7		
Intersection Capacity Utilization	81.4%	ICU Level of Service	D
Analysis Period (min)	15		

Movement	EBT	EBR	WBL	WBT	NBL	NBR
Lane Configurations						
Traffic Volume (veh/h)	405	75	150	640	105	95
Future Volume (Veh/h)	405	75	150	640	105	95
Sign Control	Free			Free	Stop	
Grade	0%			0%	0%	
Peak Hour Factor	0.90	0.90	0.82	0.82	0.61	0.61
Hourly flow rate (vph)	450	83	183	780	172	156
Pedestrians						
Lane Width (ft)						
Walking Speed (ft/s)						
Percent Blockage						
Right turn flare (veh)						
Median type	None			None		
Median storage veh)						
Upstream signal (ft)						
pX, platoon unblocked						
vC, conflicting volume			533		1638	492
vC1, stage 1 conf vol						
vC2, stage 2 conf vol						
vCu, unblocked vol			533		1638	492
tC, single (s)			4.1		6.4	6.2
tC, 2 stage (s)						
tF (s)			2.2		3.5	3.3
p0 queue free %			82		0	73
cM capacity (veh/h)			1040		92	573

Direction, Lane #	EB 1	WB 1	NB 1
Volume Total	533	963	328
Volume Left	0	183	172
Volume Right	83	0	156
cSH	1700	1040	153
Volume to Capacity	0.31	0.18	2.14
Queue Length 95th (ft)	0	16	662
Control Delay (s)	0.0	4.2	581.4
Lane LOS		A	F
Approach Delay (s)	0.0	4.2	581.4
Approach LOS			F

Intersection Summary			
Average Delay	106.8		
Intersection Capacity Utilization	89.5%	ICU Level of Service	E
Analysis Period (min)	15		

Movement	EBT	EBR	WBL	WBT	NBL	NBR
Lane Configurations						
Traffic Volume (veh/h)	470	5	15	750	15	40
Future Volume (Veh/h)	470	5	15	750	15	40
Sign Control	Free			Free	Stop	
Grade	0%			0%	0%	
Peak Hour Factor	0.92	0.92	0.92	0.92	0.92	0.92
Hourly flow rate (vph)	511	5	16	815	16	43
Pedestrians						
Lane Width (ft)						
Walking Speed (ft/s)						
Percent Blockage						
Right turn flare (veh)						
Median type	None			None		
Median storage veh)						
Upstream signal (ft)						
pX, platoon unblocked						
vC, conflicting volume			516		1360	514
vC1, stage 1 conf vol						
vC2, stage 2 conf vol						
vCu, unblocked vol			516		1360	514
tC, single (s)			4.1		6.4	6.2
tC, 2 stage (s)						
tF (s)			2.2		3.5	3.3
p0 queue free %			98		90	92
cM capacity (veh/h)			1050		161	561

Direction, Lane #	EB 1	WB 1	NB 1
Volume Total	516	831	59
Volume Left	0	16	16
Volume Right	5	0	43
cSH	1700	1050	335
Volume to Capacity	0.30	0.02	0.18
Queue Length 95th (ft)	0	1	16
Control Delay (s)	0.0	0.4	18.0
Lane LOS		A	C
Approach Delay (s)	0.0	0.4	18.0
Approach LOS			C

Intersection Summary			
Average Delay	1.0		
Intersection Capacity Utilization	61.5%	ICU Level of Service	B
Analysis Period (min)	15		

Movement	EBT	EBR	WBL	WBT	NBL	NBR
Lane Configurations						
Traffic Volume (veh/h)	510	2	2	765	0	2
Future Volume (Veh/h)	510	2	2	765	0	2
Sign Control	Free			Free	Stop	
Grade	0%			0%	0%	
Peak Hour Factor	0.92	0.92	0.92	0.92	0.92	0.92
Hourly flow rate (vph)	554	2	2	832	0	2
Pedestrians						
Lane Width (ft)						
Walking Speed (ft/s)						
Percent Blockage						
Right turn flare (veh)						
Median type	None			None		
Median storage veh)						
Upstream signal (ft)						
pX, platoon unblocked						
vC, conflicting volume			556		1391	555
vC1, stage 1 conf vol						
vC2, stage 2 conf vol						
vCu, unblocked vol			556		1391	555
tC, single (s)			4.1		6.4	6.2
tC, 2 stage (s)						
tF (s)			2.2		3.5	3.3
p0 queue free %			100		100	100
cM capacity (veh/h)			1015		156	531

Direction, Lane #	EB 1	WB 1	NB 1
Volume Total	556	834	2
Volume Left	0	2	0
Volume Right	2	0	2
cSH	1700	1015	531
Volume to Capacity	0.33	0.00	0.00
Queue Length 95th (ft)	0	0	0
Control Delay (s)	0.0	0.1	11.8
Lane LOS		A	B
Approach Delay (s)	0.0	0.1	11.8
Approach LOS			B

Intersection Summary			
Average Delay	0.0		
Intersection Capacity Utilization	51.9%	ICU Level of Service	A
Analysis Period (min)	15		

Movement	EBL	EBT	EBR	WBL	WBT	WBR	NBL	NBT	NBR	SBL	SBT	SBR
Lane Configurations												
Traffic Volume (veh/h)	1	0	0	50	0	2	0	210	20	1	335	0
Future Volume (Veh/h)	1	0	0	50	0	2	0	210	20	1	335	0
Sign Control		Stop			Stop			Free			Free	
Grade		0%			0%			0%			0%	
Peak Hour Factor	0.25	0.25	0.25	0.76	0.76	0.76	0.83	0.83	0.83	0.66	0.66	0.66
Hourly flow rate (vph)	4	0	0	66	0	3	0	253	24	2	508	0
Pedestrians												
Lane Width (ft)												
Walking Speed (ft/s)												
Percent Blockage												
Right turn flare (veh)												
Median type								None			None	
Median storage veh)												
Upstream signal (ft)												
pX, platoon unblocked												
vC, conflicting volume	780	789	508	777	777	265	508			277		
vC1, stage 1 conf vol												
vC2, stage 2 conf vol												
vCu, unblocked vol	780	789	508	777	777	265	508			277		
tC, single (s)	7.1	6.5	6.2	7.1	6.5	6.2	4.1			4.1		
tC, 2 stage (s)												
tF (s)	3.5	4.0	3.3	3.5	4.0	3.3	2.2			2.2		
p0 queue free %	99	100	100	79	100	100	100			100		
cM capacity (veh/h)	314	325	569	316	330	779	1067			1298		

Direction, Lane #	EB 1	WB 1	NB 1	SB 1
Volume Total	4	69	277	510
Volume Left	4	66	0	2
Volume Right	0	3	24	0
cSH	314	325	1067	1298
Volume to Capacity	0.01	0.21	0.00	0.00
Queue Length 95th (ft)	1	20	0	0
Control Delay (s)	16.6	19.1	0.0	0.0
Lane LOS	C	C		A
Approach Delay (s)	16.6	19.1	0.0	0.0
Approach LOS	C	C		

Intersection Summary			
Average Delay	1.6		
Intersection Capacity Utilization	28.4%	ICU Level of Service	A
Analysis Period (min)	15		

Movement	WBL	WBR	NBT	NBR	SBL	SBT
Lane Configurations						
Traffic Volume (veh/h)	90	20	210	40	10	375
Future Volume (Veh/h)	90	20	210	40	10	375
Sign Control	Stop		Free			Free
Grade	0%		0%			0%
Peak Hour Factor	0.80	0.80	0.90	0.90	0.66	0.66
Hourly flow rate (vph)	113	25	233	44	15	568
Pedestrians						
Lane Width (ft)						
Walking Speed (ft/s)						
Percent Blockage						
Right turn flare (veh)						
Median type			None			None
Median storage veh)						
Upstream signal (ft)						
pX, platoon unblocked						
vC, conflicting volume	853	255			277	
vC1, stage 1 conf vol						
vC2, stage 2 conf vol						
vCu, unblocked vol	853	255			277	
tC, single (s)	6.4	6.2			4.1	
tC, 2 stage (s)						
tF (s)	3.5	3.3			2.2	
p0 queue free %	65	97			99	
cM capacity (veh/h)	327	789			1298	

Direction, Lane #	WB 1	NB 1	SB 1
Volume Total	138	277	583
Volume Left	113	0	15
Volume Right	25	44	0
cSH	366	1700	1298
Volume to Capacity	0.38	0.16	0.01
Queue Length 95th (ft)	43	0	1
Control Delay (s)	20.7	0.0	0.3
Lane LOS	C		A
Approach Delay (s)	20.7	0.0	0.3
Approach LOS	C		

Intersection Summary			
Average Delay	3.1		
Intersection Capacity Utilization	40.7%	ICU Level of Service	A
Analysis Period (min)	15		

Movement	WBL	WBR	NBT	NBR	SBL	SBT
Lane Configurations						
Traffic Volume (veh/h)	55	15	235	10	2	465
Future Volume (Veh/h)	55	15	235	10	2	465
Sign Control	Stop		Free			Free
Grade	0%		0%			0%
Peak Hour Factor	0.92	0.92	0.92	0.92	0.92	0.92
Hourly flow rate (vph)	60	16	255	11	2	505
Pedestrians						
Lane Width (ft)						
Walking Speed (ft/s)						
Percent Blockage						
Right turn flare (veh)						
Median type			None			None
Median storage veh)						
Upstream signal (ft)						
pX, platoon unblocked						
vC, conflicting volume	770	260			266	
vC1, stage 1 conf vol						
vC2, stage 2 conf vol						
vCu, unblocked vol	770	260			266	
tC, single (s)	6.4	6.2			4.1	
tC, 2 stage (s)						
tF (s)	3.5	3.3			2.2	
p0 queue free %	84	98			100	
cM capacity (veh/h)	369	778			1298	

Direction, Lane #	WB 1	NB 1	SB 1
Volume Total	76	266	507
Volume Left	60	0	2
Volume Right	16	11	0
cSH	414	1700	1298
Volume to Capacity	0.18	0.16	0.00
Queue Length 95th (ft)	17	0	0
Control Delay (s)	15.6	0.0	0.0
Lane LOS	C		A
Approach Delay (s)	15.6	0.0	0.0
Approach LOS	C		

Intersection Summary			
Average Delay	1.4		
Intersection Capacity Utilization	36.7%	ICU Level of Service	A
Analysis Period (min)	15		

Movement	EBL	EBT	EBR	WBL	WBT	WBR	NBL	NBT	NBR	SBL	SBT	SBR
Lane Configurations												
Traffic Volume (veh/h)	5	1	15	65	5	25	40	215	20	5	490	25
Future Volume (Veh/h)	5	1	15	65	5	25	40	215	20	5	490	25
Sign Control		Stop			Stop			Free			Free	
Grade		0%			0%			0%			0%	
Peak Hour Factor	0.92	0.92	0.92	0.92	0.92	0.92	0.92	0.92	0.92	0.92	0.92	0.92
Hourly flow rate (vph)	5	1	16	71	5	27	43	234	22	5	533	27
Pedestrians												
Lane Width (ft)												
Walking Speed (ft/s)												
Percent Blockage												
Right turn flare (veh)												
Median type								None			None	
Median storage veh)												
Upstream signal (ft)								1234				
pX, platoon unblocked												
vC, conflicting volume	917	898	546	904	901	245	560			256		
vC1, stage 1 conf vol												
vC2, stage 2 conf vol												
vCu, unblocked vol	917	898	546	904	901	245	560			256		
tC, single (s)	7.1	6.5	6.2	7.1	6.5	6.2	4.1			4.1		
tC, 2 stage (s)												
tF (s)	3.5	4.0	3.3	3.5	4.0	3.3	2.2			2.2		
p0 queue free %	98	100	97	70	98	97	96			100		
cM capacity (veh/h)	232	266	537	241	265	794	1011			1309		

Direction, Lane #	EB 1	WB 1	NB 1	SB 1
Volume Total	22	103	299	565
Volume Left	5	71	43	5
Volume Right	16	27	22	27
cSH	399	296	1011	1309
Volume to Capacity	0.06	0.35	0.04	0.00
Queue Length 95th (ft)	4	38	3	0
Control Delay (s)	14.5	23.5	1.6	0.1
Lane LOS	B	C	A	A
Approach Delay (s)	14.5	23.5	1.6	0.1
Approach LOS	B	C		

Intersection Summary			
Average Delay	3.3		
Intersection Capacity Utilization	58.7%	ICU Level of Service	B
Analysis Period (min)	15		

Movement	WBL	WBR	NBT	NBR	SBL	SBT
Lane Configurations						
Traffic Volume (veh/h)	25	15	260	5	5	565
Future Volume (Veh/h)	25	15	260	5	5	565
Sign Control	Stop		Free			Free
Grade	0%		0%			0%
Peak Hour Factor	0.81	0.81	0.75	0.75	0.73	0.73
Hourly flow rate (vph)	31	19	347	7	7	774
Pedestrians						
Lane Width (ft)						
Walking Speed (ft/s)						
Percent Blockage						
Right turn flare (veh)						
Median type			None			None
Median storage veh)						
Upstream signal (ft)			713			
pX, platoon unblocked						
vC, conflicting volume	1138	350			354	
vC1, stage 1 conf vol						
vC2, stage 2 conf vol						
vCu, unblocked vol	1138	350			354	
tC, single (s)	6.4	6.2			4.1	
tC, 2 stage (s)						
tF (s)	3.5	3.3			2.2	
p0 queue free %	86	97			99	
cM capacity (veh/h)	223	697			1216	

Direction, Lane #	WB 1	NB 1	SB 1
Volume Total	50	354	781
Volume Left	31	0	7
Volume Right	19	7	0
cSH	301	1700	1216
Volume to Capacity	0.17	0.21	0.01
Queue Length 95th (ft)	15	0	0
Control Delay (s)	19.3	0.0	0.2
Lane LOS	C		A
Approach Delay (s)	19.3	0.0	0.2
Approach LOS	C		

Intersection Summary			
Average Delay	0.9		
Intersection Capacity Utilization	43.7%	ICU Level of Service	A
Analysis Period (min)	15		

Movement	EBL	EBT	EBR	WBL	WBT	WBR	NBL	NBT	NBR	SBL	SBT	SBR
Lane Configurations												
Traffic Volume (veh/h)	0	0	30	30	1	20	5	245	10	5	580	5
Future Volume (Veh/h)	0	0	30	30	1	20	5	245	10	5	580	5
Sign Control		Stop			Stop			Free			Free	
Grade		0%			0%			0%			0%	
Peak Hour Factor	0.75	0.75	0.75	0.72	0.72	0.72	0.86	0.86	0.86	0.92	0.92	0.92
Hourly flow rate (vph)	0	0	40	42	1	28	6	285	12	5	630	5
Pedestrians												
Lane Width (ft)												
Walking Speed (ft/s)												
Percent Blockage												
Right turn flare (veh)												
Median type								None			None	
Median storage veh)												
Upstream signal (ft)								398				
pX, platoon unblocked	1.00	1.00		1.00	1.00	1.00				1.00		
vC, conflicting volume	974	952	632	986	948	291	635			297		
vC1, stage 1 conf vol												
vC2, stage 2 conf vol												
vCu, unblocked vol	972	950	632	984	946	287	635			293		
tC, single (s)	7.1	6.5	6.2	7.1	6.5	6.2	4.1			4.1		
tC, 2 stage (s)												
tF (s)	3.5	4.0	3.3	3.5	4.0	3.3	2.2			2.2		
p0 queue free %	100	100	92	80	100	96	99			100		
cM capacity (veh/h)	220	257	480	206	258	749	948			1264		

Direction, Lane #	EB 1	WB 1	WB 2	NB 1	SB 1
Volume Total	40	42	29	303	640
Volume Left	0	42	0	6	5
Volume Right	40	0	28	12	5
cSH	480	206	703	948	1264
Volume to Capacity	0.08	0.20	0.04	0.01	0.00
Queue Length 95th (ft)	7	19	3	0	0
Control Delay (s)	13.2	26.9	10.3	0.2	0.1
Lane LOS	B	D	B	A	A
Approach Delay (s)	13.2	20.1		0.2	0.1
Approach LOS	B	C			

Intersection Summary			
Average Delay	2.0		
Intersection Capacity Utilization	Err%	ICU Level of Service	H
Analysis Period (min)	15		

Lane Group	EBL	EBT	WBL	WBT	NBT	SBT
Lane Group Flow (vph)	184	299	76	233	488	602
v/c Ratio	0.55	0.44	0.34	0.64	0.70	0.82
Control Delay	27.7	23.6	34.4	40.2	27.8	33.3
Queue Delay	0.0	0.0	0.0	0.0	0.0	0.0
Total Delay	27.7	23.6	34.4	40.2	27.8	33.3
Queue Length 50th (ft)	64	110	33	108	175	236
Queue Length 95th (ft)	142	228	84	213	#547	#726
Internal Link Dist (ft)		238		291	396	469
Turn Bay Length (ft)	120		100			
Base Capacity (vph)	333	971	399	650	700	736
Starvation Cap Reductn	0	0	0	0	0	0
Spillback Cap Reductn	0	0	0	0	0	0
Storage Cap Reductn	0	0	0	0	0	0
Reduced v/c Ratio	0.55	0.31	0.19	0.36	0.70	0.82

Intersection Summary

95th percentile volume exceeds capacity, queue may be longer.
Queue shown is maximum after two cycles.

Movement	EBL	EBT	EBR	WBL	WBT	WBR	NBL	NBT	NBR	SBL	SBT	SBR
Lane Configurations												
Traffic Volume (vph)	160	215	45	65	145	55	25	360	50	30	455	75
Future Volume (vph)	160	215	45	65	145	55	25	360	50	30	455	75
Ideal Flow (vphpl)	1900	1900	1900	1900	1900	1900	1900	1900	1900	1900	1900	1900
Total Lost time (s)	5.5	5.5		4.0	4.0			5.0			5.0	
Lane Util. Factor	1.00	1.00		1.00	1.00			1.00			1.00	
Frpb, ped/bikes	1.00	0.99		1.00	0.99			0.99			1.00	
Flpb, ped/bikes	1.00	1.00		0.99	1.00			1.00			1.00	
Frt	1.00	0.97		1.00	0.96			0.98			0.98	
Flt Protected	0.95	1.00		0.95	1.00			1.00			1.00	
Satd. Flow (prot)	1748	1841		1782	1768			1550			1615	
Flt Permitted	0.39	1.00		0.58	1.00			0.95			0.96	
Satd. Flow (perm)	724	1841		1083	1768			1477			1554	
Peak-hour factor, PHF	0.87	0.87	0.87	0.86	0.86	0.86	0.89	0.89	0.89	0.93	0.93	0.93
Adj. Flow (vph)	184	247	52	76	169	64	28	404	56	32	489	81
RTOR Reduction (vph)	0	0	0	0	0	0	0	0	0	0	0	0
Lane Group Flow (vph)	184	299	0	76	233	0	0	488	0	0	602	0
Confl. Peds. (#/hr)	7		8	8		7	4		36	36		4
Heavy Vehicles (%)	3%	0%	0%	0%	2%	2%	1%	8%	0%	0%	3%	6%
Bus Blockages (#/hr)	0	0	0	0	0	0	2	2	2	0	0	0
Parking (#/hr)							0	0	0	0	0	0
Turn Type	D.P+P	NA		Perm	NA		Perm	NA		Perm	NA	
Protected Phases	1	1 2			2			3			3	
Permitted Phases	2	2		2			3			3		
Actuated Green, G (s)	27.5	33.0		17.8	17.8			40.9			40.9	
Effective Green, g (s)	27.5	33.0		17.8	17.8			40.9			40.9	
Actuated g/C Ratio	0.31	0.38		0.20	0.20			0.47			0.47	
Clearance Time (s)	5.5			4.0	4.0			5.0			5.0	
Vehicle Extension (s)	3.0			3.0	3.0			3.0			3.0	
Lane Grp Cap (vph)	340	693		220	359			689			725	
v/s Ratio Prot	0.06	c0.16			c0.13							
v/s Ratio Perm	0.11			0.07				0.33			c0.39	
v/c Ratio	0.54	0.43		0.35	0.65			0.71			0.83	
Uniform Delay, d1	23.3	20.3		29.9	32.0			18.6			20.3	
Progression Factor	1.00	1.00		1.00	1.00			1.00			1.00	
Incremental Delay, d2	1.8	0.4		0.9	4.0			3.3			8.0	
Delay (s)	25.1	20.8		30.9	36.0			21.9			28.3	
Level of Service	C	C		C	D			C			C	
Approach Delay (s)		22.4			34.8			21.9			28.3	
Approach LOS		C			C			C			C	

Intersection Summary			
HCM 2000 Control Delay	26.2	HCM 2000 Level of Service	C
HCM 2000 Volume to Capacity ratio	0.72		
Actuated Cycle Length (s)	87.6	Sum of lost time (s)	16.5
Intersection Capacity Utilization	72.7%	ICU Level of Service	C
Analysis Period (min)	15		

c Critical Lane Group

Movement	EBL	EBT	EBR	WBL	WBT	WBR	NBL	NBT	NBR	SBL	SBT	SBR
Lane Configurations												
Traffic Volume (veh/h)	45	50	65	5	30	20	80	395	15	20	475	50
Future Volume (Veh/h)	45	50	65	5	30	20	80	395	15	20	475	50
Sign Control		Stop			Stop			Free			Free	
Grade		0%			0%			0%			0%	
Peak Hour Factor	0.81	0.81	0.81	0.91	0.91	0.91	0.98	0.98	0.98	0.92	0.92	0.92
Hourly flow rate (vph)	56	62	80	5	33	22	82	403	15	22	516	54
Pedestrians		4			5			9			8	
Lane Width (ft)		12.0			12.0			12.0			12.0	
Walking Speed (ft/s)		3.5			3.5			3.5			3.5	
Percent Blockage		0			0			1			1	
Right turn flare (veh)												
Median type								None			None	
Median storage veh)												
Upstream signal (ft)								549				
pX, platoon unblocked	0.96	0.96		0.96	0.96	0.96				0.96		
vC, conflicting volume	1212	1178	556	1286	1198	424	574			423		
vC1, stage 1 conf vol												
vC2, stage 2 conf vol												
vCu, unblocked vol	1200	1165	556	1278	1185	380	574			380		
tC, single (s)	7.1	6.5	6.2	7.1	6.6	6.2	4.1			4.1		
tC, 2 stage (s)												
tF (s)	3.5	4.0	3.3	3.5	4.1	3.3	2.2			2.2		
p0 queue free %	51	63	85	93	79	97	92			98		
cM capacity (veh/h)	115	167	522	76	158	637	995			1138		

Direction, Lane #	EB 1	WB 1	NB 1	SB 1
Volume Total	198	60	500	592
Volume Left	56	5	82	22
Volume Right	80	22	15	54
cSH	195	195	995	1138
Volume to Capacity	1.01	0.31	0.08	0.02
Queue Length 95th (ft)	220	31	7	1
Control Delay (s)	118.2	31.6	2.3	0.5
Lane LOS	F	D	A	A
Approach Delay (s)	118.2	31.6	2.3	0.5
Approach LOS	F	D		

Intersection Summary			
Average Delay	19.8		
Intersection Capacity Utilization	79.9%	ICU Level of Service	D
Analysis Period (min)	15		

Lane Group	EBL	EBT	WBL	WBT	NBT	NBR	SBT
Lane Group Flow (vph)	44	445	304	587	161	190	465
v/c Ratio	0.18	0.79	0.86	0.63	0.32	0.23	0.51
Control Delay	16.5	30.3	36.5	13.5	16.2	8.0	17.4
Queue Delay	0.0	0.0	0.0	0.0	0.0	0.0	0.0
Total Delay	16.5	30.3	36.5	13.5	16.2	8.0	17.4
Queue Length 50th (ft)	10	125	51	117	39	30	62
Queue Length 95th (ft)	32	#275	#171	229	75	56	96
Internal Link Dist (ft)		1245		611	311		2903
Turn Bay Length (ft)	150		150			150	
Base Capacity (vph)	251	566	354	927	1017	830	1839
Starvation Cap Reductn	0	0	0	0	0	0	0
Spillback Cap Reductn	0	0	0	0	0	0	0
Storage Cap Reductn	0	0	0	0	0	0	0
Reduced v/c Ratio	0.18	0.79	0.86	0.63	0.16	0.23	0.25

Intersection Summary

95th percentile volume exceeds capacity, queue may be longer.
Queue shown is maximum after two cycles.

Movement	EBL	EBT	EBR	WBL	WBT	WBR	NBL	NBT	NBR	SBL	SBT	SBR
Lane Configurations												
Traffic Volume (vph)	40	390	15	295	500	70	25	115	165	90	280	40
Future Volume (vph)	40	390	15	295	500	70	25	115	165	90	280	40
Ideal Flow (vphpl)	1900	1900	1900	1900	1900	1900	1900	1900	1900	1900	1900	1900
Total Lost time (s)	5.0	5.0		5.0	5.0			5.0	5.0		5.0	
Lane Util. Factor	1.00	1.00		1.00	1.00			1.00	1.00		0.95	
Frpb, ped/bikes	1.00	1.00		1.00	1.00			1.00	1.00		1.00	
Flpb, ped/bikes	1.00	1.00		1.00	1.00			1.00	1.00		1.00	
Frt	1.00	0.99		1.00	0.98			1.00	0.85		0.99	
Flt Protected	0.95	1.00		0.95	1.00			0.99	1.00		0.99	
Satd. Flow (prot)	1802	1890		1787	1826			1882	1615		3511	
Flt Permitted	0.44	1.00		0.21	1.00			0.87	1.00		0.84	
Satd. Flow (perm)	841	1890		393	1826			1651	1615		2984	
Peak-hour factor, PHF	0.91	0.91	0.91	0.97	0.97	0.97	0.87	0.87	0.87	0.88	0.88	0.88
Adj. Flow (vph)	44	429	16	304	515	72	29	132	190	102	318	45
RTOR Reduction (vph)	0	1	0	0	6	0	0	0	0	0	0	0
Lane Group Flow (vph)	44	444	0	304	581	0	0	161	190	0	465	0
Confl. Peds. (#/hr)	2					2	2					2
Heavy Vehicles (%)	0%	0%	0%	1%	2%	1%	0%	0%	0%	0%	0%	0%
Turn Type	Perm	NA		pm+pt	NA		Perm	NA	pm+ov	Perm	NA	
Protected Phases		6		5	2			8	5		4	
Permitted Phases	6			2			8		8	4		
Actuated Green, G (s)	16.0	16.0		27.0	27.0			16.5	22.5		16.5	
Effective Green, g (s)	16.0	16.0		27.0	27.0			16.5	22.5		16.5	
Actuated g/C Ratio	0.30	0.30		0.50	0.50			0.31	0.42		0.31	
Clearance Time (s)	5.0	5.0		5.0	5.0			5.0	5.0		5.0	
Vehicle Extension (s)	3.0	3.0		3.0	3.0			3.0	3.0		3.0	
Lane Grp Cap (vph)	251	565		354	921			509	830		920	
v/s Ratio Prot		0.23		c0.10	0.32				0.03			
v/s Ratio Perm	0.05			c0.34				0.10	0.09		c0.16	
v/c Ratio	0.18	0.79		0.86	0.63			0.32	0.23		0.51	
Uniform Delay, d1	13.9	17.2		10.0	9.6			14.2	9.9		15.2	
Progression Factor	1.00	1.00		1.00	1.00			1.00	1.00		1.00	
Incremental Delay, d2	0.3	7.1		18.3	1.4			0.4	0.1		0.4	
Delay (s)	14.2	24.2		28.2	11.0			14.5	10.1		15.6	
Level of Service	B	C		C	B			B	B		B	
Approach Delay (s)		23.3			16.9			12.1			15.6	
Approach LOS		C			B			B			B	

Intersection Summary			
HCM 2000 Control Delay	17.3	HCM 2000 Level of Service	B
HCM 2000 Volume to Capacity ratio	0.77		
Actuated Cycle Length (s)	53.5	Sum of lost time (s)	15.0
Intersection Capacity Utilization	80.6%	ICU Level of Service	D
Analysis Period (min)	15		

c Critical Lane Group

Lane Group	EBL	EBT	WBL	WBT	NBT	NBR	SBL	SBT
Lane Group Flow (vph)	27	731	126	1136	90	96	386	385
v/c Ratio	0.23	0.57	0.53	0.66	0.94	0.20	1.09	1.05
Control Delay	44.0	25.4	43.9	19.8	121.5	5.2	110.1	94.7
Queue Delay	0.0	0.0	0.0	0.0	0.0	0.0	0.0	0.0
Total Delay	44.0	25.4	43.9	19.8	121.5	5.2	110.1	94.7
Queue Length 50th (ft)	15	173	67	206	52	0	~262	~244
Queue Length 95th (ft)	40	242	120	368	#130	23	#393	#377
Internal Link Dist (ft)		265		665	2948			318
Turn Bay Length (ft)	200		350			200	200	
Base Capacity (vph)	116	1285	239	1734	96	489	354	368
Starvation Cap Reductn	0	0	0	0	0	0	0	0
Spillback Cap Reductn	0	0	0	0	0	0	0	0
Storage Cap Reductn	0	0	0	0	0	0	0	0
Reduced v/c Ratio	0.23	0.57	0.53	0.66	0.94	0.20	1.09	1.05

Intersection Summary

~ Volume exceeds capacity, queue is theoretically infinite.
Queue shown is maximum after two cycles.

95th percentile volume exceeds capacity, queue may be longer.
Queue shown is maximum after two cycles.

Movement	EBL	EBT	EBR	WBL	WBT	WBR	NBL	NBT	NBR	SBL	SBT	SBR
Lane Configurations												
Traffic Volume (vph)	25	645	20	120	900	180	20	55	80	400	160	80
Future Volume (vph)	25	645	20	120	900	180	20	55	80	400	160	80
Ideal Flow (vphpl)	1900	1900	1900	1900	1900	1900	1900	1900	1900	1900	1900	1900
Total Lost time (s)	5.0	5.0		5.0	5.0			5.0	5.0	5.0	5.0	
Lane Util. Factor	1.00	0.95		1.00	0.95			1.00	1.00	0.95	0.95	
Frpb, ped/bikes	1.00	1.00		1.00	1.00			1.00	1.00	1.00	1.00	
Flpb, ped/bikes	1.00	1.00		1.00	1.00			1.00	1.00	1.00	1.00	
Frt	1.00	1.00		1.00	0.98			1.00	0.85	1.00	0.96	
Flt Protected	0.95	1.00		0.95	1.00			0.99	1.00	0.95	0.99	
Satd. Flow (prot)	1770	3523		1770	3439			1838	1583	1681	1682	
Flt Permitted	0.95	1.00		0.95	1.00			0.77	1.00	0.95	0.99	
Satd. Flow (perm)	1770	3523		1770	3439			1443	1583	1681	1682	
Peak-hour factor, PHF	0.91	0.91	0.91	0.95	0.95	0.95	0.83	0.83	0.83	0.83	0.83	0.83
Adj. Flow (vph)	27	709	22	126	947	189	24	66	96	482	193	96
RTOR Reduction (vph)	0	2	0	0	12	0	0	0	77	0	13	0
Lane Group Flow (vph)	27	729	0	126	1124	0	0	90	19	386	372	0
Confl. Bikes (#/hr)						1						
Turn Type	Prot	NA		Prot	NA		Perm	NA	pm+ov	Split	NA	
Protected Phases	1	6		5	2			8	5	4	4	
Permitted Phases							8		8			
Actuated Green, G (s)	2.9	32.8		12.2	42.1			6.0	18.2	19.0	19.0	
Effective Green, g (s)	2.9	32.8		12.2	42.1			6.0	18.2	19.0	19.0	
Actuated g/C Ratio	0.03	0.36		0.14	0.47			0.07	0.20	0.21	0.21	
Clearance Time (s)	5.0	5.0		5.0	5.0			5.0	5.0	5.0	5.0	
Vehicle Extension (s)	2.0	2.0		2.0	2.0			2.0	2.0	2.0	2.0	
Lane Grp Cap (vph)	57	1283		239	1608			96	408	354	355	
v/s Ratio Prot	0.02	0.21		c0.07	c0.33				0.01	c0.23	0.22	
v/s Ratio Perm								c0.06	0.01			
v/c Ratio	0.47	0.57		0.53	0.70			0.94	0.05	1.09	1.05	
Uniform Delay, d1	42.8	22.9		36.2	18.9			41.8	28.9	35.5	35.5	
Progression Factor	1.00	1.00		1.00	1.00			1.00	1.00	1.00	1.00	
Incremental Delay, d2	2.3	1.8		1.0	2.5			70.3	0.0	74.3	60.5	
Delay (s)	45.1	24.8		37.2	21.5			112.1	28.9	109.8	96.0	
Level of Service	D	C		D	C			F	C	F	F	
Approach Delay (s)		25.5			23.1			69.2			102.9	
Approach LOS		C			C			E			F	

Intersection Summary			
HCM 2000 Control Delay	47.2	HCM 2000 Level of Service	D
HCM 2000 Volume to Capacity ratio	0.86		
Actuated Cycle Length (s)	90.0	Sum of lost time (s)	22.0
Intersection Capacity Utilization	70.8%	ICU Level of Service	C
Analysis Period (min)	15		
c Critical Lane Group			

Movement	EBL	EBT	EBR	WBL	WBT	WBR	NBL	NBT	NBR	SBL	SBT	SBR
Lane Configurations												
Traffic Volume (veh/h)	0	870	255	0	735	455	0	0	270	0	0	465
Future Volume (Veh/h)	0	870	255	0	735	455	0	0	270	0	0	465
Sign Control		Free			Free			Yield			Yield	
Grade		0%			0%			0%			0%	
Peak Hour Factor	0.92	0.92	0.92	0.92	0.92	0.92	0.92	0.92	0.92	0.92	0.92	0.92
Hourly flow rate (vph)	0	946	277	0	799	495	0	0	293	0	0	505
Pedestrians											2	
Lane Width (ft)											12.0	
Walking Speed (ft/s)											3.5	
Percent Blockage											0	
Right turn flare (veh)												
Median type		None			None							
Median storage veh)												
Upstream signal (ft)		745										
pX, platoon unblocked				0.85			0.85	0.85	0.85	0.85	0.85	
vC, conflicting volume	801			946			1484	1886	612	1274	1747	402
vC1, stage 1 conf vol												
vC2, stage 2 conf vol												
vCu, unblocked vol	801			591			1222	1693	199	976	1531	402
tC, single (s)	4.1			4.1			7.5	6.5	6.9	7.5	6.5	6.9
tC, 2 stage (s)												
tF (s)	2.2			2.2			3.5	4.0	3.3	3.5	4.0	3.3
p0 queue free %	100			100			100	100	58	100	100	15
cM capacity (veh/h)	816			836			18	78	690	100	99	597

Direction, Lane #	EB 1	EB 2	WB 1	WB 2	WB 3	NB 1	SB 1
Volume Total	631	592	400	400	495	293	505
Volume Left	0	0	0	0	0	0	0
Volume Right	0	277	0	0	495	293	505
cSH	1700	1700	1700	1700	1700	690	597
Volume to Capacity	0.37	0.35	0.23	0.23	0.29	0.42	0.85
Queue Length 95th (ft)	0	0	0	0	0	53	229
Control Delay (s)	0.0	0.0	0.0	0.0	0.0	14.0	35.5
Lane LOS						B	E
Approach Delay (s)	0.0		0.0			14.0	35.5
Approach LOS						B	E

Intersection Summary			
Average Delay	6.6		
Intersection Capacity Utilization	55.8%	ICU Level of Service	B
Analysis Period (min)	15		

Lane Group	EBT	EBR	WBT	NBL	NBT	SBT
Lane Group Flow (vph)	865	180	1663	256	250	20
v/c Ratio	0.39	0.13	0.76	0.74	0.58	0.16
Control Delay	13.0	0.6	17.6	46.4	21.7	25.0
Queue Delay	0.0	0.0	0.0	0.0	0.0	0.0
Total Delay	13.0	0.6	17.6	46.4	21.7	25.0
Queue Length 50th (ft)	101	0	163	149	71	2
Queue Length 95th (ft)	273	10	#674	210	134	15
Internal Link Dist (ft)	96		601		420	187
Turn Bay Length (ft)				75		
Base Capacity (vph)	2193	1410	2197	430	504	429
Starvation Cap Reductn	0	0	0	0	0	0
Spillback Cap Reductn	0	0	0	0	0	0
Storage Cap Reductn	0	0	0	0	0	0
Reduced v/c Ratio	0.39	0.13	0.76	0.60	0.50	0.05

Intersection Summary

95th percentile volume exceeds capacity, queue may be longer.
Queue shown is maximum after two cycles.

Movement	EBL	EBT	EBR	WBL	WBT	WBR	NBL	NBT	NBR	SBL	SBT	SBR
Lane Configurations												
Traffic Volume (vph)	0	770	160	0	1475	5	380	0	70	1	1	10
Future Volume (vph)	0	770	160	0	1475	5	380	0	70	1	1	10
Ideal Flow (vphpl)	1900	1900	1900	1900	1900	1900	1900	1900	1900	1900	1900	1900
Total Lost time (s)		5.0	6.0		5.0		6.0	6.0			6.0	
Lane Util. Factor		0.95	1.00		0.95		0.95	0.95			1.00	
Frpb, ped/bikes		1.00	1.00		1.00		1.00	1.00			1.00	
Flpb, ped/bikes		1.00	1.00		1.00		1.00	1.00			1.00	
Frt		1.00	0.85		1.00		1.00	0.95			0.89	
Flt Protected		1.00	1.00		1.00		0.95	0.97			1.00	
Satd. Flow (prot)		3610	1583		3537		1681	1628			1686	
Flt Permitted		1.00	1.00		1.00		0.95	0.97			1.00	
Satd. Flow (perm)		3610	1583		3537		1681	1628			1686	
Peak-hour factor, PHF	0.89	0.89	0.89	0.89	0.89	0.89	0.89	0.89	0.89	0.63	0.63	0.63
Adj. Flow (vph)	0	865	180	0	1657	6	427	0	79	2	2	16
RTOR Reduction (vph)	0	0	43	0	0	0	0	93	0	0	16	0
Lane Group Flow (vph)	0	865	137	0	1663	0	256	157	0	0	4	0
Confl. Peds. (#/hr)									1	1		
Confl. Bikes (#/hr)						1						
Heavy Vehicles (%)	0%	0%	2%	0%	2%	0%	2%	0%	1%	0%	0%	0%
Turn Type		NA	pm+ov		NA		Split	NA		Split	NA	
Protected Phases		6	8		2		8	8		4	4	
Permitted Phases			6									
Actuated Green, G (s)		51.3	70.6		54.2		19.3	19.3			2.5	
Effective Green, g (s)		51.3	70.6		54.2		19.3	19.3			2.5	
Actuated g/C Ratio		0.55	0.76		0.58		0.21	0.21			0.03	
Clearance Time (s)		5.0	6.0		5.0		6.0	6.0			6.0	
Vehicle Extension (s)		2.0	2.0		2.0		2.0	2.0			2.0	
Lane Grp Cap (vph)		1991	1201		2061		348	337			45	
v/s Ratio Prot		0.24	0.02		c0.47		c0.15	0.10			c0.00	
v/s Ratio Perm			0.06									
v/c Ratio		0.43	0.11		0.81		0.74	0.47			0.10	
Uniform Delay, d1		12.3	3.0		15.3		34.5	32.3			44.2	
Progression Factor		1.00	1.00		0.92		1.00	1.00			1.00	
Incremental Delay, d2		0.7	0.0		3.1		6.8	0.4			0.3	
Delay (s)		13.0	3.0		17.2		41.3	32.7			44.5	
Level of Service		B	A		B		D	C			D	
Approach Delay (s)		11.3			17.2			37.0			44.5	
Approach LOS		B			B			D			D	

Intersection Summary			
HCM 2000 Control Delay	18.6	HCM 2000 Level of Service	B
HCM 2000 Volume to Capacity ratio	0.79		
Actuated Cycle Length (s)	93.0	Sum of lost time (s)	19.0
Intersection Capacity Utilization	69.4%	ICU Level of Service	C
Analysis Period (min)	15		
c Critical Lane Group			

Lane Group	EBT	WBT	NBL	NBT	NBR	SBT	SBR
Lane Group Flow (vph)	697	936	214	214	233	92	36
v/c Ratio	0.40	0.72	0.69	0.68	0.49	0.52	0.11
Control Delay	6.0	23.9	46.1	45.8	7.7	49.7	0.7
Queue Delay	0.0	0.0	0.0	0.0	0.0	0.0	0.0
Total Delay	6.0	23.9	46.1	45.8	7.7	49.7	0.7
Queue Length 50th (ft)	129	220	125	125	0	53	0
Queue Length 95th (ft)	34	#420	187	187	56	74	0
Internal Link Dist (ft)	601	248		256		190	
Turn Bay Length (ft)			150		100		50
Base Capacity (vph)	1755	1305	345	347	504	397	493
Starvation Cap Reductn	0	0	0	0	0	0	0
Spillback Cap Reductn	0	0	0	0	0	0	0
Storage Cap Reductn	0	0	0	0	0	0	0
Reduced v/c Ratio	0.40	0.72	0.62	0.62	0.46	0.23	0.07

Intersection Summary

95th percentile volume exceeds capacity, queue may be longer.
Queue shown is maximum after two cycles.

Movement	EBL	EBT	EBR	WBL	WBT	WBR	NBL	NBT	NBR	SBL	SBT	SBR
Lane Configurations												
Traffic Volume (vph)	10	535	110	120	745	25	370	15	210	50	15	25
Future Volume (vph)	10	535	110	120	745	25	370	15	210	50	15	25
Ideal Flow (vphpl)	1900	1900	1900	1900	1900	1900	1900	1900	1900	1900	1900	1900
Total Lost time (s)		6.5			6.5		6.5	6.5	6.5		6.5	6.5
Lane Util. Factor		0.95			0.95		0.95	0.95	1.00		1.00	1.00
Frpb, ped/bikes		1.00			1.00		1.00	1.00	1.00		1.00	1.00
Flpb, ped/bikes		1.00			1.00		1.00	1.00	1.00		1.00	1.00
Frt		0.97			1.00		1.00	1.00	0.85		1.00	0.85
Flt Protected		1.00			0.99		0.95	0.96	1.00		0.96	1.00
Satd. Flow (prot)		3488			3506		1698	1710	1568		1802	1553
Flt Permitted		0.94			0.69		0.95	0.96	1.00		0.96	1.00
Satd. Flow (perm)		3266			2443		1698	1710	1568		1802	1553
Peak-hour factor, PHF	0.94	0.94	0.94	0.95	0.95	0.95	0.90	0.90	0.90	0.70	0.70	0.70
Adj. Flow (vph)	11	569	117	126	784	26	411	17	233	71	21	36
RTOR Reduction (vph)	0	12	0	0	2	0	0	0	190	0	0	33
Lane Group Flow (vph)	0	685	0	0	934	0	214	214	43	0	92	3
Confl. Peds. (#/hr)	4					4						
Heavy Vehicles (%)	0%	1%	0%	7%	1%	0%	1%	0%	3%	2%	0%	4%
Turn Type	Perm	NA		pm+pt	NA		Split	NA	Perm	Split	NA	Perm
Protected Phases		6		5	2		8	8		4	4	
Permitted Phases	6			2					8			4
Actuated Green, G (s)		48.3			48.3		17.1	17.1	17.1		8.1	8.1
Effective Green, g (s)		48.3			48.3		17.1	17.1	17.1		8.1	8.1
Actuated g/C Ratio		0.52			0.52		0.18	0.18	0.18		0.09	0.09
Clearance Time (s)		6.5			6.5		6.5	6.5	6.5		6.5	6.5
Vehicle Extension (s)		2.0			2.0		2.0	2.0	2.0		2.0	2.0
Lane Grp Cap (vph)		1696			1268		312	314	288		156	135
v/s Ratio Prot							c0.13	0.13			c0.05	
v/s Ratio Perm		0.21			c0.38				0.03			0.00
v/c Ratio		0.40			0.74		0.69	0.68	0.15		0.59	0.02
Uniform Delay, d1		13.6			17.4		35.4	35.4	31.8		40.9	38.8
Progression Factor		0.36			1.00		1.00	1.00	1.00		1.00	1.00
Incremental Delay, d2		0.1			2.0		4.9	4.8	0.1		3.6	0.0
Delay (s)		4.9			19.4		40.4	40.2	31.9		44.5	38.9
Level of Service		A			B		D	D	C		D	D
Approach Delay (s)		4.9			19.4			37.3			42.9	
Approach LOS		A			B			D			D	

Intersection Summary			
HCM 2000 Control Delay	21.4	HCM 2000 Level of Service	C
HCM 2000 Volume to Capacity ratio	0.78		
Actuated Cycle Length (s)	93.0	Sum of lost time (s)	26.0
Intersection Capacity Utilization	77.0%	ICU Level of Service	D
Analysis Period (min)	15		

c Critical Lane Group

Lane Group	EBT	WBL	WBT	NBT	NBR	SBL	SBT
Lane Group Flow (vph)	254	468	432	121	151	64	197
v/c Ratio	0.43	0.53	0.37	0.52	0.10	0.23	0.44
Control Delay	30.2	10.6	8.8	41.7	0.1	24.2	27.5
Queue Delay	0.0	0.0	0.0	0.0	0.0	0.0	0.0
Total Delay	30.2	10.6	8.8	41.7	0.1	24.2	27.5
Queue Length 50th (ft)	59	115	100	58	0	24	77
Queue Length 95th (ft)	86	180	157	100	0	54	136
Internal Link Dist (ft)	362		363	827			2948
Turn Bay Length (ft)		190			400	125	
Base Capacity (vph)	592	890	1172	231	1583	273	509
Starvation Cap Reductn	0	0	0	0	0	0	0
Spillback Cap Reductn	0	0	0	0	0	0	0
Storage Cap Reductn	0	0	0	0	0	0	0
Reduced v/c Ratio	0.43	0.53	0.37	0.52	0.10	0.23	0.39

Intersection Summary

Movement	EBL	EBT	EBR	WBL	WBT	WBR	NBL	NBT	NBR	SBL	SBT	SBR
Lane Configurations												
Traffic Volume (vph)	15	215	2	445	375	35	1	100	125	60	170	15
Future Volume (vph)	15	215	2	445	375	35	1	100	125	60	170	15
Ideal Flow (vphpl)	1900	1900	1900	1900	1900	1900	1900	1900	1900	1900	1900	1900
Total Lost time (s)		5.0		5.0	5.0			5.0	4.0	5.0	5.0	
Lane Util. Factor		0.95		1.00	1.00			1.00	1.00	1.00	1.00	
Frt		1.00		1.00	0.99			1.00	0.85	1.00	0.99	
Flt Protected		1.00		0.95	1.00			1.00	1.00	0.95	1.00	
Satd. Flow (prot)		3524		1770	1839			1862	1583	1770	1840	
Flt Permitted		0.91		0.44	1.00			1.00	1.00	0.42	1.00	
Satd. Flow (perm)		3218		813	1839			1856	1583	782	1840	
Peak-hour factor, PHF	0.91	0.91	0.91	0.95	0.95	0.95	0.83	0.83	0.83	0.94	0.94	0.94
Adj. Flow (vph)	16	236	2	468	395	37	1	120	151	64	181	16
RTOR Reduction (vph)	0	1	0	0	2	0	0	0	0	0	4	0
Lane Group Flow (vph)	0	253	0	468	430	0	0	121	151	64	193	0
Turn Type	Perm	NA		pm+pt	NA		Perm	NA	Free	pm+pt	NA	
Protected Phases		2		1	6			8		7	4	
Permitted Phases	2			6			8		Free	4		
Actuated Green, G (s)		14.7		50.9	50.9			8.5	80.0	19.1	19.1	
Effective Green, g (s)		14.7		50.9	50.9			8.5	80.0	19.1	19.1	
Actuated g/C Ratio		0.18		0.64	0.64			0.11	1.00	0.24	0.24	
Clearance Time (s)		5.0		5.0	5.0			5.0		5.0	5.0	
Vehicle Extension (s)		2.0		2.0	2.0			2.0		2.0	2.0	
Lane Grp Cap (vph)		591		890	1170			197	1583	255	439	
v/s Ratio Prot				c0.21	0.23					0.02	c0.10	
v/s Ratio Perm		0.08		c0.13				c0.07	0.10	0.04		
v/c Ratio		0.43		0.53	0.37			0.61	0.10	0.25	0.44	
Uniform Delay, d1		28.9		7.5	6.9			34.2	0.0	24.2	25.9	
Progression Factor		1.00		1.00	1.00			1.00	1.00	1.00	1.00	
Incremental Delay, d2		2.3		0.3	0.1			4.0	0.1	0.2	0.3	
Delay (s)		31.2		7.8	7.0			38.1	0.1	24.4	26.2	
Level of Service		C		A	A			D	A	C	C	
Approach Delay (s)		31.2			7.4			17.0			25.7	
Approach LOS		C			A			B			C	

Intersection Summary			
HCM 2000 Control Delay	15.4	HCM 2000 Level of Service	B
HCM 2000 Volume to Capacity ratio	0.61		
Actuated Cycle Length (s)	80.0	Sum of lost time (s)	23.0
Intersection Capacity Utilization	55.5%	ICU Level of Service	B
Analysis Period (min)	15		

c Critical Lane Group

Movement	EBL	EBT	WBT	WBR	SBL	SBR
Lane Configurations						
Traffic Volume (veh/h)	0	0	1075	790	0	115
Future Volume (Veh/h)	0	0	1075	790	0	115
Sign Control		Free	Free		Stop	
Grade		0%	0%		0%	
Peak Hour Factor	0.92	0.92	0.92	0.92	0.92	0.92
Hourly flow rate (vph)	0	0	1168	859	0	125
Pedestrians						
Lane Width (ft)						
Walking Speed (ft/s)						
Percent Blockage						
Right turn flare (veh)						
Median type		None	None			
Median storage veh)						
Upstream signal (ft)						
pX, platoon unblocked						
vC, conflicting volume	1168				1598	1014
vC1, stage 1 conf vol						
vC2, stage 2 conf vol						
vCu, unblocked vol	1168				1598	1014
tC, single (s)	4.1				6.8	6.9
tC, 2 stage (s)						
tF (s)	2.2				3.5	3.3
p0 queue free %	100				100	47
cM capacity (veh/h)	594				97	237

Direction, Lane #	WB 1	WB 2	SB 1
Volume Total	779	1248	125
Volume Left	0	0	0
Volume Right	0	859	125
cSH	1700	1700	237
Volume to Capacity	0.46	0.73	0.53
Queue Length 95th (ft)	0	0	70
Control Delay (s)	0.0	0.0	36.1
Lane LOS			E
Approach Delay (s)	0.0		36.1
Approach LOS			E

Intersection Summary			
Average Delay	2.1		
Intersection Capacity Utilization	68.8%	ICU Level of Service	C
Analysis Period (min)	15		

Lane Group	EBT	EBR	NBR
Lane Group Flow (vph)	837	402	174
v/c Ratio	0.40	0.37	0.28
Control Delay	6.4	1.9	15.3
Queue Delay	0.0	0.0	0.0
Total Delay	6.4	1.9	15.3
Queue Length 50th (ft)	50	0	16
Queue Length 95th (ft)	89	27	44
Internal Link Dist (ft)	162		
Turn Bay Length (ft)			100
Base Capacity (vph)	3539	1583	1201
Starvation Cap Reductn	0	0	0
Spillback Cap Reductn	0	0	0
Storage Cap Reductn	0	0	0
Reduced v/c Ratio	0.24	0.25	0.14

Intersection Summary

Movement	EBT	EBR	WBL	WBT	NBL	NBR
Lane Configurations						
Traffic Volume (vph)	770	370	0	0	0	160
Future Volume (vph)	770	370	0	0	0	160
Ideal Flow (vphpl)	1900	1900	1900	1900	1900	1900
Total Lost time (s)	6.0	6.0				6.0
Lane Util. Factor	0.95	1.00				0.88
Frt	1.00	0.85				0.85
Flt Protected	1.00	1.00				1.00
Satd. Flow (prot)	3539	1583				2787
Flt Permitted	1.00	1.00				1.00
Satd. Flow (perm)	3539	1583				2787
Peak-hour factor, PHF	0.92	0.92	0.92	0.92	0.92	0.92
Adj. Flow (vph)	837	402	0	0	0	174
RTOR Reduction (vph)	0	199	0	0	0	0
Lane Group Flow (vph)	837	203	0	0	0	174
Turn Type	NA	Perm				Prot
Protected Phases	1					2
Permitted Phases		1				
Actuated Green, G (s)	17.5	17.5				5.1
Effective Green, g (s)	17.5	17.5				5.1
Actuated g/C Ratio	0.51	0.51				0.15
Clearance Time (s)	6.0	6.0				6.0
Vehicle Extension (s)	2.0	2.0				2.0
Lane Grp Cap (vph)	1789	800				410
v/s Ratio Prot	c0.24					c0.06
v/s Ratio Perm		0.13				
v/c Ratio	0.47	0.25				0.42
Uniform Delay, d1	5.5	4.8				13.4
Progression Factor	1.00	1.00				1.00
Incremental Delay, d2	0.1	0.1				0.3
Delay (s)	5.6	4.9				13.7
Level of Service	A	A				B
Approach Delay (s)	5.4			0.0	13.7	
Approach LOS	A			A	B	

Intersection Summary			
HCM 2000 Control Delay	6.4	HCM 2000 Level of Service	A
HCM 2000 Volume to Capacity ratio	0.46		
Actuated Cycle Length (s)	34.6	Sum of lost time (s)	12.0
Intersection Capacity Utilization	36.9%	ICU Level of Service	A
Analysis Period (min)	15		

c Critical Lane Group

Movement	EBL	EBT	WBT	WBR	SBL	SBR
Lane Configurations						
Traffic Volume (veh/h)	75	635	250	175	205	60
Future Volume (Veh/h)	75	635	250	175	205	60
Sign Control		Free	Free		Stop	
Grade		0%	0%		0%	
Peak Hour Factor	0.83	0.83	0.75	0.75	0.62	0.62
Hourly flow rate (vph)	90	765	333	233	331	97
Pedestrians			4		6	
Lane Width (ft)			12.0		12.0	
Walking Speed (ft/s)			3.5		3.5	
Percent Blockage			0		1	
Right turn flare (veh)						
Median type		None	None			
Median storage veh)						
Upstream signal (ft)						
pX, platoon unblocked						
vC, conflicting volume	572				1404	456
vC1, stage 1 conf vol						
vC2, stage 2 conf vol						
vCu, unblocked vol	572				1404	456
tC, single (s)	4.1				6.4	6.2
tC, 2 stage (s)						
tF (s)	2.2				3.5	3.3
p0 queue free %	91				0	84
cM capacity (veh/h)	1000				137	601

Direction, Lane #	EB 1	WB 1	SB 1
Volume Total	855	566	428
Volume Left	90	0	331
Volume Right	0	233	97
cSH	1000	1700	166
Volume to Capacity	0.09	0.33	2.57
Queue Length 95th (ft)	7	0	926
Control Delay (s)	2.3	0.0	769.1
Lane LOS	A		F
Approach Delay (s)	2.3	0.0	769.1
Approach LOS			F

Intersection Summary			
Average Delay	179.1		
Intersection Capacity Utilization	86.7%	ICU Level of Service	E
Analysis Period (min)	15		

Movement	EBT	EBR	WBL	WBT	NBL	NBR
Lane Configurations						
Traffic Volume (veh/h)	760	80	80	325	100	145
Future Volume (Veh/h)	760	80	80	325	100	145
Sign Control	Free			Free	Stop	
Grade	0%			0%	0%	
Peak Hour Factor	0.86	0.86	0.79	0.79	0.79	0.79
Hourly flow rate (vph)	884	93	101	411	127	184
Pedestrians					4	
Lane Width (ft)					12.0	
Walking Speed (ft/s)					3.5	
Percent Blockage					0	
Right turn flare (veh)						
Median type	None			None		
Median storage veh)						
Upstream signal (ft)						
pX, platoon unblocked						
vC, conflicting volume			981		1548	934
vC1, stage 1 conf vol						
vC2, stage 2 conf vol						
vCu, unblocked vol			981		1548	934
tC, single (s)			4.1		6.4	6.3
tC, 2 stage (s)						
tF (s)			2.2		3.5	3.4
p0 queue free %			86		0	42
cM capacity (veh/h)			701		107	315

Direction, Lane #	EB 1	WB 1	NB 1
Volume Total	977	512	311
Volume Left	0	101	127
Volume Right	93	0	184
cSH	1700	701	176
Volume to Capacity	0.57	0.14	1.77
Queue Length 95th (ft)	0	13	554
Control Delay (s)	0.0	3.8	413.4
Lane LOS		A	F
Approach Delay (s)	0.0	3.8	413.4
Approach LOS			F

Intersection Summary			
Average Delay	72.5		
Intersection Capacity Utilization	90.9%	ICU Level of Service	E
Analysis Period (min)	15		

Movement	EBT	EBR	WBL	WBT	NBL	NBR
Lane Configurations						
Traffic Volume (veh/h)	700	205	105	290	75	115
Future Volume (Veh/h)	700	205	105	290	75	115
Sign Control	Free			Free	Stop	
Grade	0%			0%	0%	
Peak Hour Factor	0.93	0.93	0.89	0.89	0.76	0.76
Hourly flow rate (vph)	753	220	118	326	99	151
Pedestrians						
Lane Width (ft)						
Walking Speed (ft/s)						
Percent Blockage						
Right turn flare (veh)						
Median type	None			None		
Median storage veh)						
Upstream signal (ft)						
pX, platoon unblocked						
vC, conflicting volume			973		1425	863
vC1, stage 1 conf vol						
vC2, stage 2 conf vol						
vCu, unblocked vol			973		1425	863
tC, single (s)			4.2		6.4	6.2
tC, 2 stage (s)						
tF (s)			2.3		3.5	3.3
p0 queue free %			83		20	57
cM capacity (veh/h)			689		123	351

Direction, Lane #	EB 1	WB 1	NB 1
Volume Total	973	444	250
Volume Left	0	118	99
Volume Right	220	0	151
cSH	1700	689	203
Volume to Capacity	0.57	0.17	1.23
Queue Length 95th (ft)	0	15	327
Control Delay (s)	0.0	4.8	187.8
Lane LOS		A	F
Approach Delay (s)	0.0	4.8	187.8
Approach LOS			F

Intersection Summary			
Average Delay	29.4		
Intersection Capacity Utilization	91.6%	ICU Level of Service	F
Analysis Period (min)	15		

Movement	EBT	EBR	WBL	WBT	NBL	NBR
Lane Configurations						
Traffic Volume (veh/h)	815	5	15	350	5	20
Future Volume (Veh/h)	815	5	15	350	5	20
Sign Control	Free			Free	Stop	
Grade	0%			0%	0%	
Peak Hour Factor	0.92	0.92	0.92	0.92	0.92	0.92
Hourly flow rate (vph)	886	5	16	380	5	22
Pedestrians						
Lane Width (ft)						
Walking Speed (ft/s)						
Percent Blockage						
Right turn flare (veh)						
Median type	None			None		
Median storage veh)						
Upstream signal (ft)						
pX, platoon unblocked						
vC, conflicting volume			891		1300	888
vC1, stage 1 conf vol						
vC2, stage 2 conf vol						
vCu, unblocked vol			891		1300	888
tC, single (s)			4.1		6.4	6.2
tC, 2 stage (s)						
tF (s)			2.2		3.5	3.3
p0 queue free %			98		97	94
cM capacity (veh/h)			761		174	342

Direction, Lane #	EB 1	WB 1	NB 1
Volume Total	891	396	27
Volume Left	0	16	5
Volume Right	5	0	22
cSH	1700	761	290
Volume to Capacity	0.52	0.02	0.09
Queue Length 95th (ft)	0	2	8
Control Delay (s)	0.0	0.7	18.7
Lane LOS		A	C
Approach Delay (s)	0.0	0.7	18.7
Approach LOS			C

Intersection Summary			
Average Delay	0.6		
Intersection Capacity Utilization	53.2%	ICU Level of Service	A
Analysis Period (min)	15		

Movement	EBT	EBR	WBL	WBT	NBL	NBR
Lane Configurations						
Traffic Volume (veh/h)	845	0	1	370	2	5
Future Volume (Veh/h)	845	0	1	370	2	5
Sign Control	Free			Free	Stop	
Grade	0%			0%	0%	
Peak Hour Factor	0.92	0.92	0.92	0.92	0.92	0.92
Hourly flow rate (vph)	918	0	1	402	2	5
Pedestrians						
Lane Width (ft)						
Walking Speed (ft/s)						
Percent Blockage						
Right turn flare (veh)						
Median type	None			None		
Median storage veh)						
Upstream signal (ft)						
pX, platoon unblocked						
vC, conflicting volume			918		1322	918
vC1, stage 1 conf vol						
vC2, stage 2 conf vol						
vCu, unblocked vol			918		1322	918
tC, single (s)			4.1		6.4	6.2
tC, 2 stage (s)						
tF (s)			2.2		3.5	3.3
p0 queue free %			100		99	98
cM capacity (veh/h)			743		172	329

Direction, Lane #	EB 1	WB 1	NB 1
Volume Total	918	403	7
Volume Left	0	1	2
Volume Right	0	0	5
cSH	1700	743	261
Volume to Capacity	0.54	0.00	0.03
Queue Length 95th (ft)	0	0	2
Control Delay (s)	0.0	0.0	19.2
Lane LOS		A	C
Approach Delay (s)	0.0	0.0	19.2
Approach LOS			C

Intersection Summary			
Average Delay	0.1		
Intersection Capacity Utilization	54.5%	ICU Level of Service	A
Analysis Period (min)	15		

Movement	EBL	EBT	EBR	WBL	WBT	WBR	NBL	NBT	NBR	SBL	SBT	SBR
Lane Configurations												
Traffic Volume (veh/h)	5	1	0	10	0	5	1	400	65	10	305	2
Future Volume (Veh/h)	5	1	0	10	0	5	1	400	65	10	305	2
Sign Control		Stop			Stop			Free			Free	
Grade		0%			0%			0%			0%	
Peak Hour Factor	0.63	0.63	0.63	0.65	0.65	0.65	0.82	0.82	0.82	0.81	0.81	0.81
Hourly flow rate (vph)	8	2	0	15	0	8	1	488	79	12	377	2
Pedestrians												
Lane Width (ft)												
Walking Speed (ft/s)												
Percent Blockage												
Right turn flare (veh)												
Median type								None			None	
Median storage veh)												
Upstream signal (ft)												
pX, platoon unblocked												
vC, conflicting volume	940	971	378	932	932	528	379			567		
vC1, stage 1 conf vol												
vC2, stage 2 conf vol												
vCu, unblocked vol	940	971	378	932	932	528	379			567		
tC, single (s)	7.1	6.5	6.2	7.2	6.5	6.2	4.1			4.1		
tC, 2 stage (s)												
tF (s)	3.5	4.0	3.3	3.6	4.0	3.3	2.2			2.2		
p0 queue free %	97	99	100	94	100	99	100			99		
cM capacity (veh/h)	240	252	673	235	263	551	1179			1015		

Direction, Lane #	EB 1	WB 1	NB 1	SB 1
Volume Total	10	23	568	391
Volume Left	8	15	1	12
Volume Right	0	8	79	2
cSH	242	293	1179	1015
Volume to Capacity	0.04	0.08	0.00	0.01
Queue Length 95th (ft)	3	6	0	1
Control Delay (s)	20.5	18.3	0.0	0.4
Lane LOS	C	C	A	A
Approach Delay (s)	20.5	18.3	0.0	0.4
Approach LOS	C	C		

Intersection Summary			
Average Delay	0.8		
Intersection Capacity Utilization	35.4%	ICU Level of Service	A
Analysis Period (min)	15		

Movement	WBL	WBR	NBT	NBR	SBL	SBT
Lane Configurations						
Traffic Volume (veh/h)	30	10	455	65	20	295
Future Volume (Veh/h)	30	10	455	65	20	295
Sign Control	Stop		Free			Free
Grade	0%		0%			0%
Peak Hour Factor	0.79	0.79	0.90	0.90	0.80	0.80
Hourly flow rate (vph)	38	13	506	72	25	369
Pedestrians						
Lane Width (ft)						
Walking Speed (ft/s)						
Percent Blockage						
Right turn flare (veh)						
Median type			None			None
Median storage veh)						
Upstream signal (ft)						
pX, platoon unblocked						
vC, conflicting volume	961	542			578	
vC1, stage 1 conf vol						
vC2, stage 2 conf vol						
vCu, unblocked vol	961	542			578	
tC, single (s)	6.5	6.2			4.1	
tC, 2 stage (s)						
tF (s)	3.6	3.3			2.2	
p0 queue free %	86	98			98	
cM capacity (veh/h)	264	544			1006	

Direction, Lane #	WB 1	NB 1	SB 1
Volume Total	51	578	394
Volume Left	38	0	25
Volume Right	13	72	0
cSH	304	1700	1006
Volume to Capacity	0.17	0.34	0.02
Queue Length 95th (ft)	15	0	2
Control Delay (s)	19.2	0.0	0.8
Lane LOS	C		A
Approach Delay (s)	19.2	0.0	0.8
Approach LOS	C		

Intersection Summary			
Average Delay	1.3		
Intersection Capacity Utilization	41.9%	ICU Level of Service	A
Analysis Period (min)	15		

Movement	WBL	WBR	NBT	NBR	SBL	SBT
Lane Configurations						
Traffic Volume (veh/h)	5	1	520	65	15	310
Future Volume (Veh/h)	5	1	520	65	15	310
Sign Control	Stop		Free			Free
Grade	0%		0%			0%
Peak Hour Factor	0.92	0.92	0.92	0.92	0.92	0.92
Hourly flow rate (vph)	5	1	565	71	16	337
Pedestrians						
Lane Width (ft)						
Walking Speed (ft/s)						
Percent Blockage						
Right turn flare (veh)						
Median type			None			None
Median storage veh)						
Upstream signal (ft)						
pX, platoon unblocked						
vC, conflicting volume	970	600			636	
vC1, stage 1 conf vol						
vC2, stage 2 conf vol						
vCu, unblocked vol	970	600			636	
tC, single (s)	6.4	6.2			4.1	
tC, 2 stage (s)						
tF (s)	3.5	3.3			2.2	
p0 queue free %	98	100			98	
cM capacity (veh/h)	276	501			947	

Direction, Lane #	WB 1	NB 1	SB 1
Volume Total	6	636	353
Volume Left	5	0	16
Volume Right	1	71	0
cSH	299	1700	947
Volume to Capacity	0.02	0.37	0.02
Queue Length 95th (ft)	2	0	1
Control Delay (s)	17.3	0.0	0.6
Lane LOS	C		A
Approach Delay (s)	17.3	0.0	0.6
Approach LOS	C		

Intersection Summary			
Average Delay	0.3		
Intersection Capacity Utilization	41.3%	ICU Level of Service	A
Analysis Period (min)	15		

Movement	EBL	EBT	EBR	WBL	WBT	WBR	NBL	NBT	NBR	SBL	SBT	SBR
Lane Configurations												
Traffic Volume (veh/h)	40	15	80	5	1	2	20	545	80	35	275	5
Future Volume (Veh/h)	40	15	80	5	1	2	20	545	80	35	275	5
Sign Control		Stop			Stop			Free			Free	
Grade		0%			0%			0%			0%	
Peak Hour Factor	0.92	0.92	0.92	0.92	0.92	0.92	0.92	0.92	0.92	0.92	0.92	0.92
Hourly flow rate (vph)	43	16	87	5	1	2	22	592	87	38	299	5
Pedestrians												
Lane Width (ft)												
Walking Speed (ft/s)												
Percent Blockage												
Right turn flare (veh)												
Median type								None			None	
Median storage veh)												
Upstream signal (ft)								1234				
pX, platoon unblocked	0.94	0.94		0.94	0.94	0.94				0.94		
vC, conflicting volume	1060	1100	302	1152	1060	636	304			679		
vC1, stage 1 conf vol												
vC2, stage 2 conf vol												
vCu, unblocked vol	1029	1073	302	1128	1029	577	304			623		
tC, single (s)	7.1	6.5	6.2	7.1	6.5	6.2	4.1			4.1		
tC, 2 stage (s)												
tF (s)	3.5	4.0	3.3	3.5	4.0	3.3	2.2			2.2		
p0 queue free %	77	92	88	96	100	100	98			96		
cM capacity (veh/h)	188	194	738	134	206	484	1257			897		

Direction, Lane #	EB 1	WB 1	NB 1	SB 1
Volume Total	146	8	701	342
Volume Left	43	5	22	38
Volume Right	87	2	87	5
cSH	340	173	1257	897
Volume to Capacity	0.43	0.05	0.02	0.04
Queue Length 95th (ft)	52	4	1	3
Control Delay (s)	23.3	26.8	0.5	1.4
Lane LOS	C	D	A	A
Approach Delay (s)	23.3	26.8	0.5	1.4
Approach LOS	C	D		

Intersection Summary			
Average Delay	3.7		
Intersection Capacity Utilization	52.2%	ICU Level of Service	A
Analysis Period (min)	15		

Movement	WBL	WBR	NBT	NBR	SBL	SBT
Lane Configurations						
Traffic Volume (veh/h)	15	10	635	45	20	340
Future Volume (Veh/h)	15	10	635	45	20	340
Sign Control	Stop		Free			Free
Grade	0%		0%			0%
Peak Hour Factor	0.60	0.60	0.95	0.95	0.91	0.91
Hourly flow rate (vph)	25	17	668	47	22	374
Pedestrians						
Lane Width (ft)						
Walking Speed (ft/s)						
Percent Blockage						
Right turn flare (veh)						
Median type			None			None
Median storage veh)						
Upstream signal (ft)			713			
pX, platoon unblocked	0.89	0.89			0.89	
vC, conflicting volume	1110	692			715	
vC1, stage 1 conf vol						
vC2, stage 2 conf vol						
vCu, unblocked vol	1060	588			615	
tC, single (s)	6.4	6.2			4.1	
tC, 2 stage (s)						
tF (s)	3.5	3.3			2.2	
p0 queue free %	88	96			97	
cM capacity (veh/h)	216	454			864	

Direction, Lane #	WB 1	NB 1	SB 1
Volume Total	42	715	396
Volume Left	25	0	22
Volume Right	17	47	0
cSH	275	1700	864
Volume to Capacity	0.15	0.42	0.03
Queue Length 95th (ft)	13	0	2
Control Delay (s)	20.5	0.0	0.8
Lane LOS	C		A
Approach Delay (s)	20.5	0.0	0.8
Approach LOS	C		

Intersection Summary			
Average Delay	1.0		
Intersection Capacity Utilization	46.1%	ICU Level of Service	A
Analysis Period (min)	15		

Movement	EBL	EBT	EBR	WBL	WBT	WBR	NBL	NBT	NBR	SBL	SBT	SBR
Lane Configurations												
Traffic Volume (veh/h)	0	0	5	20	0	15	15	665	35	15	340	2
Future Volume (Veh/h)	0	0	5	20	0	15	15	665	35	15	340	2
Sign Control		Stop			Stop			Free			Free	
Grade		0%			0%			0%			0%	
Peak Hour Factor	0.63	0.63	0.63	0.90	0.90	0.90	0.90	0.90	0.90	0.83	0.83	0.83
Hourly flow rate (vph)	0	0	8	22	0	17	17	739	39	18	410	2
Pedestrians												
Lane Width (ft)												
Walking Speed (ft/s)												
Percent Blockage												
Right turn flare (veh)												
Median type								None			None	
Median storage veh)												
Upstream signal (ft)								398				
pX, platoon unblocked	0.86	0.86		0.86	0.86	0.86				0.86		
vC, conflicting volume	1256	1259	411	1248	1240	758	412			778		
vC1, stage 1 conf vol												
vC2, stage 2 conf vol												
vCu, unblocked vol	1218	1220	411	1207	1199	640	412			662		
tC, single (s)	7.1	6.5	6.2	7.1	6.5	6.2	4.1			4.1		
tC, 2 stage (s)												
tF (s)	3.5	4.0	3.3	3.5	4.0	3.3	2.2			2.2		
p0 queue free %	100	100	99	83	100	96	99			98		
cM capacity (veh/h)	126	149	641	132	154	410	1147			798		

Direction, Lane #	EB 1	WB 1	WB 2	NB 1	SB 1
Volume Total	8	22	17	795	430
Volume Left	0	22	0	17	18
Volume Right	8	0	17	39	2
cSH	641	132	410	1147	798
Volume to Capacity	0.01	0.17	0.04	0.01	0.02
Queue Length 95th (ft)	1	14	3	1	2
Control Delay (s)	10.7	37.5	14.2	0.4	0.7
Lane LOS	B	E	B	A	A
Approach Delay (s)	10.7	27.3		0.4	0.7
Approach LOS	B	D			

Intersection Summary			
Average Delay	1.4		
Intersection Capacity Utilization	57.0%	ICU Level of Service	B
Analysis Period (min)	15		

Lane Group	EBL	EBT	WBL	WBT	NBT	SBT
Lane Group Flow (vph)	223	266	46	287	701	443
v/c Ratio	0.82	0.42	0.20	0.77	0.87	0.58
Control Delay	52.5	29.2	38.0	55.1	37.1	24.0
Queue Delay	0.0	0.0	0.0	0.0	0.0	0.0
Total Delay	52.5	29.2	38.0	55.1	37.1	24.0
Queue Length 50th (ft)	105	128	25	176	367	183
Queue Length 95th (ft)	#225	252	65	313	#842	439
Internal Link Dist (ft)		238		291	396	469
Turn Bay Length (ft)	120		100			
Base Capacity (vph)	273	778	320	508	810	763
Starvation Cap Reductn	0	0	0	0	0	0
Spillback Cap Reductn	0	0	0	0	0	0
Storage Cap Reductn	0	0	0	0	0	0
Reduced v/c Ratio	0.82	0.34	0.14	0.56	0.87	0.58

Intersection Summary

95th percentile volume exceeds capacity, queue may be longer.
Queue shown is maximum after two cycles.

Movement	EBL	EBT	EBR	WBL	WBT	WBR	NBL	NBT	NBR	SBL	SBT	SBR
Lane Configurations												
Traffic Volume (vph)	210	220	30	40	190	60	30	520	60	25	300	100
Future Volume (vph)	210	220	30	40	190	60	30	520	60	25	300	100
Ideal Flow (vphpl)	1900	1900	1900	1900	1900	1900	1900	1900	1900	1900	1900	1900
Total Lost time (s)	5.0	5.0		5.0	5.0			5.0			5.0	
Lane Util. Factor	1.00	1.00		1.00	1.00			1.00			1.00	
Frpb, ped/bikes	1.00	1.00		1.00	0.99			1.00			0.99	
Flpb, ped/bikes	1.00	1.00		0.99	1.00			1.00			1.00	
Frt	1.00	0.98		1.00	0.96			0.99			0.97	
Flt Protected	0.95	1.00		0.95	1.00			1.00			1.00	
Satd. Flow (prot)	1730	1819		1793	1781			1605			1546	
Flt Permitted	0.29	1.00		0.60	1.00			0.96			0.94	
Satd. Flow (perm)	524	1819		1123	1781			1551			1461	
Peak-hour factor, PHF	0.94	0.94	0.94	0.87	0.87	0.87	0.87	0.87	0.87	0.96	0.96	0.96
Adj. Flow (vph)	223	234	32	46	218	69	34	598	69	26	312	104
RTOR Reduction (vph)	0	0	0	0	0	0	0	0	0	0	0	0
Lane Group Flow (vph)	223	266	0	46	287	0	0	701	0	0	443	0
Confl. Peds. (#/hr)	14		4	4		14	4		22	22		4
Heavy Vehicles (%)	4%	2%	4%	0%	2%	0%	4%	4%	0%	0%	7%	5%
Bus Blockages (#/hr)	0	0	0	0	0	0	2	2	2	0	0	0
Parking (#/hr)							0	0	0	0	0	0
Turn Type	D.P+P	NA		Perm	NA		Perm	NA		Perm	NA	
Protected Phases	1	1 2			2			3			3	
Permitted Phases	2	2		2			3			3		
Actuated Green, G (s)	32.3	37.3		22.2	22.2			55.7			55.7	
Effective Green, g (s)	32.3	37.3		22.2	22.2			55.7			55.7	
Actuated g/C Ratio	0.30	0.35		0.21	0.21			0.52			0.52	
Clearance Time (s)	5.0			5.0	5.0			5.0			5.0	
Vehicle Extension (s)	3.0			3.0	3.0			3.0			3.0	
Lane Grp Cap (vph)	269	628		231	366			800			754	
v/s Ratio Prot	c0.08	0.15			0.16							
v/s Ratio Perm	c0.17			0.04				c0.45			0.30	
v/c Ratio	0.83	0.42		0.20	0.78			0.88			0.59	
Uniform Delay, d1	32.1	27.1		35.5	40.6			23.1			18.1	
Progression Factor	1.00	1.00		1.00	1.00			1.00			1.00	
Incremental Delay, d2	18.6	0.5		0.4	10.5			10.6			1.2	
Delay (s)	50.7	27.5		35.9	51.1			33.7			19.3	
Level of Service	D	C		D	D			C			B	
Approach Delay (s)		38.1			49.0			33.7			19.3	
Approach LOS		D			D			C			B	

Intersection Summary			
HCM 2000 Control Delay	34.1	HCM 2000 Level of Service	C
HCM 2000 Volume to Capacity ratio	0.83		
Actuated Cycle Length (s)	107.9	Sum of lost time (s)	17.0
Intersection Capacity Utilization	78.6%	ICU Level of Service	D
Analysis Period (min)	15		

c Critical Lane Group

Movement	EBL	EBT	EBR	WBL	WBT	WBR	NBL	NBT	NBR	SBL	SBT	SBR
Lane Configurations												
Traffic Volume (veh/h)	40	60	70	5	55	15	60	540	25	10	515	65
Future Volume (Veh/h)	40	60	70	5	55	15	60	540	25	10	515	65
Sign Control		Stop			Stop			Free			Free	
Grade		0%			0%			0%			0%	
Peak Hour Factor	0.77	0.77	0.77	0.77	0.77	0.77	0.84	0.84	0.84	0.98	0.98	0.98
Hourly flow rate (vph)	52	78	91	6	71	19	71	643	30	10	526	66
Pedestrians		4			4						8	
Lane Width (ft)		12.0			12.0						12.0	
Walking Speed (ft/s)		3.5			3.5						3.5	
Percent Blockage		0			0						1	
Right turn flare (veh)												
Median type								None			None	
Median storage veh)												
Upstream signal (ft)								549				
pX, platoon unblocked	0.61	0.61		0.61	0.61	0.61				0.61		
vC, conflicting volume	1446	1402	563	1513	1420	670	596			677		
vC1, stage 1 conf vol												
vC2, stage 2 conf vol												
vCu, unblocked vol	1410	1338	563	1521	1368	129	596			141		
tC, single (s)	7.2	6.5	6.2	7.1	6.5	6.2	4.2			4.1		
tC, 2 stage (s)												
tF (s)	3.6	4.0	3.3	3.5	4.0	3.3	2.3			2.2		
p0 queue free %	0	7	82	29	12	97	92			99		
cM capacity (veh/h)	15	84	518	8	81	554	943			878		

Direction, Lane #	EB 1	WB 1	NB 1	SB 1
Volume Total	221	96	744	602
Volume Left	52	6	71	10
Volume Right	91	19	30	66
cSH	48	59	943	878
Volume to Capacity	4.56	1.62	0.08	0.01
Queue Length 95th (ft)	Err	218	6	1
Control Delay (s)	Err	460.1	1.9	0.3
Lane LOS	F	F	A	A
Approach Delay (s)	Err	460.1	1.9	0.3
Approach LOS	F	F		

Intersection Summary			
Average Delay	1356.3		
Intersection Capacity Utilization	87.3%	ICU Level of Service	E
Analysis Period (min)	15		

Lane Group	EBL	EBT	WBL	WBT	NBT	NBR	SBT
Lane Group Flow (vph)	37	596	142	585	385	466	290
v/c Ratio	0.13	0.94	0.51	0.60	0.84	0.59	0.92dl
Control Delay	25.4	54.7	20.4	19.3	51.3	7.9	37.1
Queue Delay	0.0	0.0	0.0	0.0	0.0	0.0	0.0
Total Delay	25.4	54.7	20.4	19.3	51.3	7.9	37.1
Queue Length 50th (ft)	13	290	32	180	189	25	69
Queue Length 95th (ft)	50	#745	109	473	#471	122	#160
Internal Link Dist (ft)		1245		611	311		2903
Turn Bay Length (ft)	150		150			150	
Base Capacity (vph)	277	633	291	991	456	805	489
Starvation Cap Reductn	0	0	0	0	0	0	0
Spillback Cap Reductn	0	0	0	0	0	0	0
Storage Cap Reductn	0	0	0	0	0	0	0
Reduced v/c Ratio	0.13	0.94	0.49	0.59	0.84	0.58	0.59

Intersection Summary

95th percentile volume exceeds capacity, queue may be longer.
Queue shown is maximum after two cycles.

dl Defacto Left Lane. Recode with 1 though lane as a left lane.

Movement	EBL	EBT	EBR	WBL	WBT	WBR	NBL	NBT	NBR	SBL	SBT	SBR
Lane Configurations												
Traffic Volume (vph)	35	545	15	125	455	60	20	315	405	85	140	30
Future Volume (vph)	35	545	15	125	455	60	20	315	405	85	140	30
Ideal Flow (vphpl)	1900	1900	1900	1900	1900	1900	1900	1900	1900	1900	1900	1900
Total Lost time (s)	7.5	7.5		7.5	7.5			6.5	7.5		6.5	
Lane Util. Factor	1.00	1.00		1.00	1.00			1.00	1.00		0.95	
Frpb, ped/bikes	1.00	1.00		1.00	1.00			1.00	0.98		1.00	
Flpb, ped/bikes	1.00	1.00		1.00	1.00			1.00	1.00		1.00	
Frt	1.00	1.00		1.00	0.98			1.00	0.85		0.98	
Flt Protected	0.95	1.00		0.95	1.00			1.00	1.00		0.98	
Satd. Flow (prot)	1727	1838		1805	1820			1875	1581		3453	
Flt Permitted	0.44	1.00		0.10	1.00			0.96	1.00		0.55	
Satd. Flow (perm)	807	1838		199	1820			1809	1581		1942	
Peak-hour factor, PHF	0.94	0.94	0.94	0.88	0.88	0.88	0.87	0.87	0.87	0.88	0.88	0.88
Adj. Flow (vph)	37	580	16	142	517	68	23	362	466	97	159	34
RTOR Reduction (vph)	0	1	0	0	0	0	0	0	251	0	0	0
Lane Group Flow (vph)	37	595	0	142	585	0	0	385	215	0	290	0
Confl. Peds. (#/hr)	7					7	1		7	7		1
Confl. Bikes (#/hr)			1									
Heavy Vehicles (%)	4%	3%	0%	0%	2%	4%	1%	1%	0%	0%	1%	0%
Turn Type	Perm	NA		pm+pt	NA		Perm	NA	pm+ov	Perm	NA	
Protected Phases		6		5	2			8	5		4	
Permitted Phases	6			2			8		8	4		
Actuated Green, G (s)	30.6	30.6		47.5	47.5			22.3	31.7		22.3	
Effective Green, g (s)	30.6	30.6		47.5	47.5			22.3	31.7		22.3	
Actuated g/C Ratio	0.33	0.33		0.50	0.50			0.24	0.34		0.24	
Clearance Time (s)	7.5	7.5		7.5	7.5			6.5	7.5		6.5	
Vehicle Extension (s)	3.0	3.0		3.0	3.0			3.0	3.0		3.0	
Lane Grp Cap (vph)	262	597		260	918			428	532		460	
v/s Ratio Prot		c0.32		0.05	c0.32				0.04			
v/s Ratio Perm	0.05			0.22				c0.21	0.10		0.15	
v/c Ratio	0.14	1.00		0.55	0.64			0.90	0.40		0.92dl	
Uniform Delay, d1	22.5	31.7		18.5	17.0			34.8	23.9		32.2	
Progression Factor	1.00	1.00		1.00	1.00			1.00	1.00		1.00	
Incremental Delay, d2	0.2	35.9		2.3	1.5			21.1	0.5		2.8	
Delay (s)	22.7	67.6		20.9	18.5			56.0	24.4		35.0	
Level of Service	C	E		C	B			E	C		D	
Approach Delay (s)		64.9			18.9			38.7			35.0	
Approach LOS		E			B			D			D	

Intersection Summary			
HCM 2000 Control Delay	39.2	HCM 2000 Level of Service	D
HCM 2000 Volume to Capacity ratio	0.91		
Actuated Cycle Length (s)	94.1	Sum of lost time (s)	28.5
Intersection Capacity Utilization	84.8%	ICU Level of Service	E
Analysis Period (min)	15		

dl Defacto Left Lane. Recode with 1 though lane as a left lane.
c Critical Lane Group

Lane Group	EBL	EBT	WBL	WBT	NBT	NBR	SBL	SBT
Lane Group Flow (vph)	115	1040	49	1087	278	273	194	194
v/c Ratio	1.06	0.87	0.60	0.96	0.98	0.62	0.83	0.79
Control Delay	153.3	44.6	83.7	51.6	97.0	17.2	76.6	69.0
Queue Delay	0.0	0.0	0.0	0.0	0.0	0.0	0.0	0.0
Total Delay	153.3	44.6	83.7	51.6	97.0	17.2	76.6	69.0
Queue Length 50th (ft)	~93	364	36	362	206	48	145	137
Queue Length 95th (ft)	#234	#512	83	#545	#434	102	#281	#264
Internal Link Dist (ft)		265		665	2948			318
Turn Bay Length (ft)	175		165			150	200	
Base Capacity (vph)	109	1335	275	1586	285	594	262	273
Starvation Cap Reductn	0	0	0	0	0	0	0	0
Spillback Cap Reductn	0	0	0	0	0	0	0	0
Storage Cap Reductn	0	0	0	0	0	0	0	0
Reduced v/c Ratio	1.06	0.78	0.18	0.69	0.98	0.46	0.74	0.71

Intersection Summary

~ Volume exceeds capacity, queue is theoretically infinite.
Queue shown is maximum after two cycles.

95th percentile volume exceeds capacity, queue may be longer.
Queue shown is maximum after two cycles.

Movement	EBL	EBT	EBR	WBL	WBT	WBR	NBL	NBT	NBR	SBL	SBT	SBR
Lane Configurations												
Traffic Volume (vph)	100	890	15	45	605	395	25	220	240	240	85	40
Future Volume (vph)	100	890	15	45	605	395	25	220	240	240	85	40
Ideal Flow (vphpl)	1900	1900	1900	1900	1900	1900	1900	1900	1900	1900	1900	1900
Total Lost time (s)	9.0	8.0		9.0	8.0			9.0	9.0	9.0	9.0	
Lane Util. Factor	1.00	0.95		1.00	0.95			1.00	1.00	0.95	0.95	
Frpb, ped/bikes	1.00	1.00		1.00	0.99			1.00	1.00	1.00	1.00	
Flpb, ped/bikes	1.00	1.00		1.00	1.00			1.00	1.00	1.00	1.00	
Frt	1.00	1.00		1.00	0.94			1.00	0.85	1.00	0.97	
Flt Protected	0.95	1.00		0.95	1.00			0.99	1.00	0.95	0.98	
Satd. Flow (prot)	1752	3530		1805	3253			1874	1615	1665	1686	
Flt Permitted	0.95	1.00		0.95	1.00			0.99	1.00	0.95	0.98	
Satd. Flow (perm)	1752	3530		1805	3253			1874	1615	1665	1686	
Peak-hour factor, PHF	0.87	0.87	0.87	0.92	0.92	0.92	0.88	0.88	0.88	0.94	0.94	0.94
Adj. Flow (vph)	115	1023	17	49	658	429	28	250	273	255	90	43
RTOR Reduction (vph)	0	1	0	0	89	0	0	0	117	0	8	0
Lane Group Flow (vph)	115	1039	0	49	998	0	0	278	156	194	186	0
Confl. Peds. (#/hr)	1		1	1		1						
Confl. Bikes (#/hr)									1			
Heavy Vehicles (%)	3%	2%	0%	0%	5%	1%	0%	1%	0%	3%	2%	0%
Turn Type	Prot	NA		Prot	NA		Split	NA	pt+ov	Split	NA	
Protected Phases	1	6		5	2		3	3	3 5	4	4	
Permitted Phases												
Actuated Green, G (s)	10.1	41.2		8.2	39.3			20.2	28.4	18.9	18.9	
Effective Green, g (s)	7.1	38.2		5.2	36.3			17.2	22.4	15.9	15.9	
Actuated g/C Ratio	0.06	0.34		0.05	0.33			0.15	0.20	0.14	0.14	
Clearance Time (s)	6.0	5.0		6.0	5.0			6.0		6.0	6.0	
Vehicle Extension (s)	2.0	2.0		2.0	2.0			2.0		2.0	2.0	
Lane Grp Cap (vph)	111	1209		84	1059			289	324	237	240	
v/s Ratio Prot	c0.07	0.29		0.03	c0.31			c0.15	0.10	c0.12	0.11	
v/s Ratio Perm												
v/c Ratio	1.04	0.86		0.58	0.94			0.96	0.48	0.82	0.78	
Uniform Delay, d1	52.2	34.2		52.1	36.6			46.8	39.4	46.4	46.1	
Progression Factor	1.00	1.00		1.00	1.00			1.00	1.00	1.00	1.00	
Incremental Delay, d2	95.4	6.1		6.5	15.5			42.2	0.4	18.4	13.3	
Delay (s)	147.6	40.2		58.6	52.1			89.0	39.8	64.8	59.4	
Level of Service	F	D		E	D			F	D	E	E	
Approach Delay (s)		50.9			52.4			64.6			62.1	
Approach LOS		D			D			E			E	

Intersection Summary			
HCM 2000 Control Delay	55.1	HCM 2000 Level of Service	E
HCM 2000 Volume to Capacity ratio	0.98		
Actuated Cycle Length (s)	111.5	Sum of lost time (s)	39.0
Intersection Capacity Utilization	87.2%	ICU Level of Service	E
Analysis Period (min)	15		
c Critical Lane Group			

Movement	EBL	EBT	EBR	WBL	WBT	WBR	NBL	NBT	NBR	SBL	SBT	SBR
Lane Configurations												
Traffic Volume (veh/h)	0	1250	120	0	350	475	0	0	965	0	0	695
Future Volume (Veh/h)	0	1250	120	0	350	475	0	0	965	0	0	695
Sign Control		Free			Free			Yield			Yield	
Grade		0%			0%			0%			0%	
Peak Hour Factor	0.98	0.98	0.98	0.92	0.96	0.98	0.92	0.92	0.92	0.98	0.98	0.98
Hourly flow rate (vph)	0	1276	122	0	365	485	0	0	1049	0	0	709
Pedestrians								1				
Lane Width (ft)								12.0				
Walking Speed (ft/s)								3.5				
Percent Blockage								0				
Right turn flare (veh)												
Median type		None			None							
Median storage veh)												
Upstream signal (ft)		745										
pX, platoon unblocked				0.74			0.74	0.74	0.74	0.74	0.74	
vC, conflicting volume	365			1277			1520	1703	700	1003	1642	182
vC1, stage 1 conf vol												
vC2, stage 2 conf vol												
vCu, unblocked vol	365			668			998	1245	0	297	1162	182
tC, single (s)	4.1			4.1			7.5	6.5	6.9	7.5	6.5	6.9
tC, 2 stage (s)												
tF (s)	2.2			2.2			3.5	4.0	3.3	3.5	4.0	3.3
p0 queue free %	100			100			100	100	0	0	100	14
cM capacity (veh/h)	1190			677			21	128	800	0	143	829

Direction, Lane #	EB 1	EB 2	WB 1	WB 2	WB 3	NB 1	SB 1
Volume Total	851	547	182	182	485	1049	709
Volume Left	0	0	0	0	0	0	0
Volume Right	0	122	0	0	485	1049	709
cSH	1700	1700	1700	1700	1700	800	829
Volume to Capacity	0.50	0.32	0.11	0.11	0.29	1.31	0.86
Queue Length 95th (ft)	0	0	0	0	0	1018	261
Control Delay (s)	0.0	0.0	0.0	0.0	0.0	166.2	29.1
Lane LOS						F	D
Approach Delay (s)	0.0		0.0			166.2	29.1
Approach LOS						F	D

Intersection Summary			
Average Delay	48.7		
Intersection Capacity Utilization	104.8%	ICU Level of Service	G
Analysis Period (min)	15		

Lane Group	EBT	EBR	WBT	NBL	NBT	SBT
Lane Group Flow (vph)	1330	1142	995	138	131	52
v/c Ratio	1.68	0.81	0.54	0.44	0.33	0.27
Control Delay	330.9	7.4	18.8	36.1	9.9	24.3
Queue Delay	0.0	0.0	0.0	0.0	0.0	0.0
Total Delay	330.9	7.4	18.8	36.1	9.9	24.3
Queue Length 50th (ft)	~607	11	193	73	7	15
Queue Length 95th (ft)	#802	#103	337	140	58	10
Internal Link Dist (ft)	96		601		420	187
Turn Bay Length (ft)				75		
Base Capacity (vph)	794	1419	1840	347	421	419
Starvation Cap Reductn	0	0	0	0	0	0
Spillback Cap Reductn	0	0	0	0	0	0
Storage Cap Reductn	0	0	0	0	0	0
Reduced v/c Ratio	1.68	0.80	0.54	0.40	0.31	0.12

Intersection Summary

~ Volume exceeds capacity, queue is theoretically infinite.
Queue shown is maximum after two cycles.

95th percentile volume exceeds capacity, queue may be longer.
Queue shown is maximum after two cycles.

Movement	EBL	EBT	EBR	WBL	WBT	WBR	NBL	NBT	NBR	SBL	SBT	SBR
Lane Configurations												
Traffic Volume (vph)	5	1165	1005	0	930	15	175	0	70	5	5	10
Future Volume (vph)	5	1165	1005	0	930	15	175	0	70	5	5	10
Ideal Flow (vphpl)	1900	1900	1900	1900	1900	1900	1900	1900	1900	1900	1900	1900
Total Lost time (s)		5.0	6.0		5.0		6.0	6.0			6.0	
Lane Util. Factor		0.95	1.00		0.95		0.95	0.95			1.00	
Frpb, ped/bikes		1.00	0.98		1.00		1.00	0.99			1.00	
Flpb, ped/bikes		1.00	1.00		1.00		1.00	1.00			1.00	
Frt		1.00	0.85		1.00		1.00	0.91			0.93	
Flt Protected		1.00	1.00		1.00		0.95	0.98			0.99	
Satd. Flow (prot)		3471	1557		3432		1545	1472			1617	
Flt Permitted		0.95	1.00		1.00		0.95	0.98			0.99	
Satd. Flow (perm)		3301	1557		3432		1545	1472			1617	
Peak-hour factor, PHF	0.88	0.88	0.88	0.95	0.95	0.95	0.91	0.91	0.91	0.39	0.39	0.39
Adj. Flow (vph)	6	1324	1142	0	979	16	192	0	77	13	13	26
RTOR Reduction (vph)	0	0	281	0	1	0	0	93	0	0	24	0
Lane Group Flow (vph)	0	1330	862	0	994	0	138	38	0	0	28	0
Confl. Peds. (#/hr)			1	1					8	8		
Confl. Bikes (#/hr)			2									
Heavy Vehicles (%)	0%	4%	2%	0%	5%	0%	11%	0%	6%	33%	0%	0%
Turn Type		NA	pm+ov		NA		Split	NA		Split	NA	
Protected Phases		6	8		2		8	8		4	4	
Permitted Phases			6									
Actuated Green, G (s)		48.6	67.5		48.6		18.9	18.9			8.5	
Effective Green, g (s)		48.6	67.5		48.6		18.9	18.9			8.5	
Actuated g/C Ratio		0.52	0.73		0.52		0.20	0.20			0.09	
Clearance Time (s)		5.0	6.0		5.0		6.0	6.0			6.0	
Vehicle Extension (s)		2.0	2.0		2.0		2.0	2.0			2.0	
Lane Grp Cap (vph)		1725	1230		1793		313	299			147	
v/s Ratio Prot			c0.14		0.29		0.09	0.03			c0.02	
v/s Ratio Perm		c0.40	0.41									
v/c Ratio		0.77	0.70		0.55		0.44	0.13			0.19	
Uniform Delay, d1		17.8	7.1		14.9		32.4	30.3			39.1	
Progression Factor		1.00	1.00		1.00		1.00	1.00			1.00	
Incremental Delay, d2		3.4	1.5		1.2		0.4	0.1			0.2	
Delay (s)		21.2	8.6		16.2		32.8	30.4			39.3	
Level of Service		C	A		B		C	C			D	
Approach Delay (s)		15.4			16.2			31.6			39.3	
Approach LOS		B			B			C			D	

Intersection Summary			
HCM 2000 Control Delay	17.0	HCM 2000 Level of Service	B
HCM 2000 Volume to Capacity ratio	0.74		
Actuated Cycle Length (s)	93.0	Sum of lost time (s)	19.0
Intersection Capacity Utilization	77.3%	ICU Level of Service	D
Analysis Period (min)	15		
c Critical Lane Group			

Lane Group	EBL	EBT	WBT	NBL	NBT	NBR	SBT	SBR
Lane Group Flow (vph)	5	1123	1115	90	91	170	29	3
v/c Ratio	0.02	0.61	1.72dl	0.41	0.42	0.36	0.20	0.01
Control Delay	16.0	18.0	37.7	47.2	47.4	8.0	45.1	0.0
Queue Delay	0.0	0.0	0.0	0.0	0.0	0.0	0.0	0.0
Total Delay	16.0	18.0	37.7	47.2	47.4	8.0	45.1	0.0
Queue Length 50th (ft)	1	201	157	52	53	0	16	0
Queue Length 95th (ft)	11	485	#672	126	127	57	36	0
Internal Link Dist (ft)		601	248		256		190	
Turn Bay Length (ft)	125			150		100		50
Base Capacity (vph)	256	1878	1272	587	583	670	223	349
Starvation Cap Reductn	0	0	0	0	0	0	0	0
Spillback Cap Reductn	0	0	0	0	0	0	0	0
Storage Cap Reductn	0	0	0	0	0	0	0	0
Reduced v/c Ratio	0.02	0.60	0.88	0.15	0.16	0.25	0.13	0.01

Intersection Summary

95th percentile volume exceeds capacity, queue may be longer.
Queue shown is maximum after two cycles.

dl Defacto Left Lane. Recode with 1 though lane as a left lane.

Movement	EBL	EBT	EBR	WBL	WBT	WBR	NBL	NBT	NBR	SBL	SBT	SBR
Lane Configurations												
Traffic Volume (vph)	5	870	175	380	655	25	165	5	160	15	5	2
Future Volume (vph)	5	870	175	380	655	25	165	5	160	15	5	2
Ideal Flow (vphpl)	1900	1900	1900	1900	1900	1900	1900	1900	1900	1900	1900	1900
Total Lost time (s)	6.0	6.0			6.0		5.0	5.0	2.0		5.0	5.0
Lane Util. Factor	1.00	0.95			0.95		0.95	0.95	1.00		1.00	1.00
Frpb, ped/bikes	1.00	1.00			1.00		1.00	1.00	0.99		1.00	0.99
Flpb, ped/bikes	1.00	1.00			1.00		1.00	1.00	1.00		1.00	1.00
Frt	1.00	0.97			1.00		1.00	1.00	0.85		1.00	0.85
Flt Protected	0.95	1.00			0.98		0.95	0.95	1.00		0.96	1.00
Satd. Flow (prot)	1802	3375			3402		1681	1669	1496		1666	1594
Flt Permitted	0.24	1.00			0.51		0.95	0.95	1.00		0.96	1.00
Satd. Flow (perm)	462	3375			1769		1681	1669	1496		1666	1594
Peak-hour factor, PHF	0.93	0.93	0.93	0.95	0.95	0.95	0.94	0.94	0.94	0.67	0.67	0.67
Adj. Flow (vph)	5	935	188	400	689	26	176	5	170	22	7	3
RTOR Reduction (vph)	0	9	0	0	1	0	0	0	137	0	0	3
Lane Group Flow (vph)	5	1114	0	0	1114	0	90	91	33	0	29	0
Confl. Peds. (#/hr)	3		2	2		3	1		1	1		1
Confl. Bikes (#/hr)			2									
Heavy Vehicles (%)	0%	4%	3%	2%	5%	0%	2%	25%	7%	13%	0%	0%
Turn Type	Perm	NA		pm+pt	NA		Split	NA	pm+ov	Split	NA	Perm
Protected Phases		6		5	2		3	3	5	4	4	
Permitted Phases	6			2					3			4
Actuated Green, G (s)	49.3	49.3			57.1		11.8	11.8	17.6		5.5	5.5
Effective Green, g (s)	49.3	49.3			57.1		11.8	11.8	17.6		5.5	5.5
Actuated g/C Ratio	0.55	0.55			0.63		0.13	0.13	0.19		0.06	0.06
Clearance Time (s)	6.0	6.0			6.0		5.0	5.0	2.0		5.0	5.0
Vehicle Extension (s)	2.0	2.0			2.0		2.0	2.0	3.0		2.0	2.0
Lane Grp Cap (vph)	251	1840			1222		219	217	291		101	96
v/s Ratio Prot		c0.33			c0.06		0.05	c0.05	0.01		c0.02	
v/s Ratio Perm	0.01				0.52				0.01			0.00
v/c Ratio	0.02	0.61			1.72dl		0.41	0.42	0.11		0.29	0.00
Uniform Delay, d1	9.4	13.9			14.5		36.1	36.1	30.0		40.6	39.9
Progression Factor	1.00	1.00			1.00		1.00	1.00	1.00		1.00	1.00
Incremental Delay, d2	0.0	0.4			10.1		0.5	0.5	0.2		0.6	0.0
Delay (s)	9.5	14.3			24.6		36.6	36.6	30.2		41.1	39.9
Level of Service	A	B			C		D	D	C		D	D
Approach Delay (s)		14.3			24.6			33.5			41.0	
Approach LOS		B			C			C			D	

Intersection Summary			
HCM 2000 Control Delay	21.6	HCM 2000 Level of Service	C
HCM 2000 Volume to Capacity ratio	0.62		
Actuated Cycle Length (s)	90.4	Sum of lost time (s)	24.0
Intersection Capacity Utilization	85.3%	ICU Level of Service	E
Analysis Period (min)	15		

dl Defacto Left Lane. Recode with 1 though lane as a left lane.
c Critical Lane Group

Lane Group	EBT	WBL	WBT	NBT	NBR	SBL	SBT
Lane Group Flow (vph)	584	88	304	395	632	76	76
v/c Ratio	0.39	0.21	0.30	1.25	0.39	0.39	0.16
Control Delay	22.2	14.3	13.8	171.2	0.7	36.5	21.5
Queue Delay	0.0	0.0	0.0	0.0	0.0	0.0	0.0
Total Delay	22.2	14.3	13.8	171.2	0.7	36.5	21.5
Queue Length 50th (ft)	109	20	72	~285	0	32	28
Queue Length 95th (ft)	#252	71	213	#461	0	65	60
Internal Link Dist (ft)	362		363	827			2948
Turn Bay Length (ft)		190			400	125	
Base Capacity (vph)	1502	425	1011	315	1615	216	547
Starvation Cap Reductn	0	0	0	0	0	0	0
Spillback Cap Reductn	0	0	0	0	0	0	0
Storage Cap Reductn	0	0	0	0	0	0	0
Reduced v/c Ratio	0.39	0.21	0.30	1.25	0.39	0.35	0.14

Intersection Summary

~ Volume exceeds capacity, queue is theoretically infinite.
Queue shown is maximum after two cycles.

95th percentile volume exceeds capacity, queue may be longer.
Queue shown is maximum after two cycles.

Movement	EBL	EBT	EBR	WBL	WBT	WBR	NBL	NBT	NBR	SBL	SBT	SBR
Lane Configurations												
Traffic Volume (vph)	30	455	0	85	230	65	5	355	575	70	60	10
Future Volume (vph)	30	455	0	85	230	65	5	355	575	70	60	10
Ideal Flow (vphpl)	1900	1900	1900	1900	1900	1900	1900	1900	1900	1900	1900	1900
Total Lost time (s)		5.0		5.0	5.0			5.0	4.0	5.0	5.0	
Lane Util. Factor		0.95		1.00	1.00			1.00	1.00	1.00	1.00	
Frpb, ped/bikes		1.00		1.00	1.00			1.00	1.00	1.00	1.00	
Flpb, ped/bikes		1.00		1.00	1.00			1.00	1.00	1.00	1.00	
Frt		1.00		1.00	0.97			1.00	0.85	1.00	0.98	
Flt Protected		1.00		0.95	1.00			1.00	1.00	0.95	1.00	
Satd. Flow (prot)		3565		1736	1770			1880	1615	1770	1801	
Flt Permitted		0.92		0.32	1.00			1.00	1.00	0.20	1.00	
Satd. Flow (perm)		3279		589	1770			1875	1615	369	1801	
Peak-hour factor, PHF	0.83	0.83	0.83	0.97	0.97	0.97	0.91	0.91	0.91	0.92	0.92	0.92
Adj. Flow (vph)	36	548	0	88	237	67	5	390	632	76	65	11
RTOR Reduction (vph)	0	0	0	0	7	0	0	0	0	0	7	0
Lane Group Flow (vph)	0	584	0	88	297	0	0	395	632	76	69	0
Confl. Peds. (#/hr)							2					2
Confl. Bikes (#/hr)			1									
Heavy Vehicles (%)	0%	1%	0%	4%	4%	3%	0%	1%	0%	2%	2%	8%
Turn Type	Perm	NA		pm+pt	NA		Perm	NA	Free	pm+pt	NA	
Protected Phases		2		1	6			8		7	4	
Permitted Phases	2			6			8		Free	4		
Actuated Green, G (s)		37.6		48.4	48.4			15.2	90.0	25.2	25.2	
Effective Green, g (s)		37.6		48.4	48.4			15.2	90.0	25.2	25.2	
Actuated g/C Ratio		0.42		0.54	0.54			0.17	1.00	0.28	0.28	
Clearance Time (s)		5.0		5.0	5.0			5.0		5.0	5.0	
Vehicle Extension (s)		2.0		2.0	2.0			2.0		2.0	2.0	
Lane Grp Cap (vph)		1369		390	951			316	1615	181	504	
v/s Ratio Prot				0.01	0.17					0.02	0.04	
v/s Ratio Perm		0.18		0.11				c0.21	c0.39	0.09		
v/c Ratio		0.43		0.23	0.31			1.25	0.39	0.42	0.14	
Uniform Delay, d1		18.6		10.9	11.6			37.4	0.0	37.5	24.3	
Progression Factor		1.00		1.00	1.00			1.00	1.00	1.00	1.00	
Incremental Delay, d2		1.0		0.1	0.9			136.1	0.7	0.6	0.0	
Delay (s)		19.5		11.0	12.4			173.5	0.7	38.0	24.3	
Level of Service		B		B	B			F	A	D	C	
Approach Delay (s)		19.5			12.1			67.2			31.2	
Approach LOS		B			B			E			C	

Intersection Summary			
HCM 2000 Control Delay	41.7	HCM 2000 Level of Service	D
HCM 2000 Volume to Capacity ratio	0.68		
Actuated Cycle Length (s)	90.0	Sum of lost time (s)	22.0
Intersection Capacity Utilization	73.5%	ICU Level of Service	D
Analysis Period (min)	15		
c Critical Lane Group			

Movement	EBL	EBT	WBT	WBR	SBL	SBR
Lane Configurations						
Traffic Volume (veh/h)	0	0	720	395	0	105
Future Volume (Veh/h)	0	0	720	395	0	105
Sign Control		Free	Free		Stop	
Grade		0%	0%		0%	
Peak Hour Factor	0.92	0.92	0.97	0.97	0.92	0.92
Hourly flow rate (vph)	0	0	742	407	0	114
Pedestrians						
Lane Width (ft)						
Walking Speed (ft/s)						
Percent Blockage						
Right turn flare (veh)						
Median type		None	None			
Median storage veh)						
Upstream signal (ft)						
pX, platoon unblocked						
vC, conflicting volume	742				946	574
vC1, stage 1 conf vol						
vC2, stage 2 conf vol						
vCu, unblocked vol	742				946	574
tC, single (s)	4.1				6.8	6.9
tC, 2 stage (s)						
tF (s)	2.2				3.5	3.3
p0 queue free %	100				100	75
cM capacity (veh/h)	861				260	461

Direction, Lane #	WB 1	WB 2	SB 1
Volume Total	495	654	114
Volume Left	0	0	0
Volume Right	0	407	114
cSH	1700	1700	461
Volume to Capacity	0.29	0.38	0.25
Queue Length 95th (ft)	0	0	24
Control Delay (s)	0.0	0.0	15.3
Lane LOS			C
Approach Delay (s)	0.0		15.3
Approach LOS			C

Intersection Summary			
Average Delay	1.4		
Intersection Capacity Utilization	45.7%	ICU Level of Service	A
Analysis Period (min)	15		

Lane Group	EBT	EBR	NBR
Lane Group Flow (vph)	1847	484	462
v/c Ratio	0.76	0.40	1.03
Control Delay	10.1	1.3	90.2
Queue Delay	0.0	0.0	0.0
Total Delay	10.1	1.3	90.2
Queue Length 50th (ft)	268	0	~146
Queue Length 95th (ft)	327	20	#371
Internal Link Dist (ft)	162		
Turn Bay Length (ft)			100
Base Capacity (vph)	3382	1494	447
Starvation Cap Reductn	0	0	0
Spillback Cap Reductn	0	0	0
Storage Cap Reductn	0	0	0
Reduced v/c Ratio	0.55	0.32	1.03

Intersection Summary

~ Volume exceeds capacity, queue is theoretically infinite.
Queue shown is maximum after two cycles.

95th percentile volume exceeds capacity, queue may be longer.
Queue shown is maximum after two cycles.

Movement	EBT	EBR	WBL	WBT	NBL	NBR
Lane Configurations						
Traffic Volume (vph)	1755	460	0	0	0	420
Future Volume (vph)	1755	460	0	0	0	420
Ideal Flow (vphpl)	1900	1900	1900	1900	1900	1900
Total Lost time (s)	6.0	6.0				6.0
Lane Util. Factor	0.95	1.00				0.88
Frpb, ped/bikes	1.00	0.97				1.00
Flpb, ped/bikes	1.00	1.00				1.00
Frt	1.00	0.85				0.85
Flt Protected	1.00	1.00				1.00
Satd. Flow (prot)	3539	1544				2787
Flt Permitted	1.00	1.00				1.00
Satd. Flow (perm)	3539	1544				2787
Peak-hour factor, PHF	0.95	0.95	0.92	0.92	0.91	0.91
Adj. Flow (vph)	1847	484	0	0	0	462
RTOR Reduction (vph)	0	147	0	0	0	0
Lane Group Flow (vph)	1847	337	0	0	0	462
Confl. Peds. (#/hr)		2	2			
Turn Type	NA	Perm				Prot
Protected Phases	1					2
Permitted Phases		1				
Actuated Green, G (s)	58.2	58.2				13.5
Effective Green, g (s)	58.2	58.2				13.5
Actuated g/C Ratio	0.70	0.70				0.16
Clearance Time (s)	6.0	6.0				6.0
Vehicle Extension (s)	2.0	2.0				2.0
Lane Grp Cap (vph)	2460	1073				449
v/s Ratio Prot	c0.52					c0.17
v/s Ratio Perm		0.22				
v/c Ratio	0.75	0.31				1.03
Uniform Delay, d1	8.1	5.0				35.1
Progression Factor	1.00	1.00				1.00
Incremental Delay, d2	1.2	0.1				50.1
Delay (s)	9.3	5.0				85.2
Level of Service	A	A				F
Approach Delay (s)	8.4			0.0	85.2	
Approach LOS	A			A	F	

Intersection Summary			
HCM 2000 Control Delay	21.1	HCM 2000 Level of Service	C
HCM 2000 Volume to Capacity ratio	0.80		
Actuated Cycle Length (s)	83.7	Sum of lost time (s)	12.0
Intersection Capacity Utilization	73.2%	ICU Level of Service	D
Analysis Period (min)	15		
c Critical Lane Group			

Movement	EBL	EBT	WBT	WBR	SBL	SBR
Lane Configurations						
Traffic Volume (veh/h)	20	295	580	160	140	50
Future Volume (Veh/h)	20	295	580	160	140	50
Sign Control		Free	Free		Stop	
Grade		0%	0%		0%	
Peak Hour Factor	0.92	0.92	0.86	0.86	0.94	0.94
Hourly flow rate (vph)	22	321	674	186	149	53
Pedestrians		2	7			
Lane Width (ft)		12.0	12.0			
Walking Speed (ft/s)		3.5	3.5			
Percent Blockage		0	1			
Right turn flare (veh)						
Median type		None	None			
Median storage veh)						
Upstream signal (ft)						
pX, platoon unblocked						
vC, conflicting volume	860				1139	769
vC1, stage 1 conf vol						
vC2, stage 2 conf vol						
vCu, unblocked vol	860				1139	769
tC, single (s)	4.1				6.4	6.2
tC, 2 stage (s)						
tF (s)	2.2				3.5	3.3
p0 queue free %	97				30	87
cM capacity (veh/h)	786				214	404

Direction, Lane #	EB 1	WB 1	SB 1
Volume Total	343	860	202
Volume Left	22	0	149
Volume Right	0	186	53
cSH	786	1700	244
Volume to Capacity	0.03	0.51	0.83
Queue Length 95th (ft)	2	0	162
Control Delay (s)	0.9	0.0	64.7
Lane LOS	A		F
Approach Delay (s)	0.9	0.0	64.7
Approach LOS			F

Intersection Summary			
Average Delay	9.5		
Intersection Capacity Utilization	57.9%	ICU Level of Service	B
Analysis Period (min)	15		

Movement	EBT	EBR	WBL	WBT	NBL	NBR
Lane Configurations						
Traffic Volume (veh/h)	345	90	125	685	65	115
Future Volume (Veh/h)	345	90	125	685	65	115
Sign Control	Free			Free	Stop	
Grade	0%			0%	0%	
Peak Hour Factor	0.93	0.93	0.71	0.71	0.89	0.89
Hourly flow rate (vph)	371	97	176	965	73	129
Pedestrians					3	
Lane Width (ft)					12.0	
Walking Speed (ft/s)					3.5	
Percent Blockage					0	
Right turn flare (veh)						
Median type	None			None		
Median storage veh)						
Upstream signal (ft)						
pX, platoon unblocked						
vC, conflicting volume			471		1740	422
vC1, stage 1 conf vol						
vC2, stage 2 conf vol						
vCu, unblocked vol			471		1740	422
tC, single (s)			4.1		6.4	6.2
tC, 2 stage (s)						
tF (s)			2.2		3.5	3.3
p0 queue free %			84		9	80
cM capacity (veh/h)			1077		80	629

Direction, Lane #	EB 1	WB 1	NB 1
Volume Total	468	1141	202
Volume Left	0	176	73
Volume Right	97	0	129
cSH	1700	1077	180
Volume to Capacity	0.28	0.16	1.12
Queue Length 95th (ft)	0	15	254
Control Delay (s)	0.0	4.3	155.6
Lane LOS		A	F
Approach Delay (s)	0.0	4.3	155.6
Approach LOS			F

Intersection Summary			
Average Delay	20.0		
Intersection Capacity Utilization	87.3%	ICU Level of Service	E
Analysis Period (min)	15		

Movement	EBT	EBR	WBL	WBT	NBL	NBR
Lane Configurations						
Traffic Volume (veh/h)	435	80	160	690	115	105
Future Volume (Veh/h)	435	80	160	690	115	105
Sign Control	Free			Free	Stop	
Grade	0%			0%	0%	
Peak Hour Factor	0.90	0.90	0.82	0.82	0.61	0.61
Hourly flow rate (vph)	483	89	195	841	189	172
Pedestrians						
Lane Width (ft)						
Walking Speed (ft/s)						
Percent Blockage						
Right turn flare (veh)						
Median type	None			None		
Median storage veh)						
Upstream signal (ft)						
pX, platoon unblocked						
vC, conflicting volume			572		1758	528
vC1, stage 1 conf vol						
vC2, stage 2 conf vol						
vCu, unblocked vol			572		1758	528
tC, single (s)			4.1		6.4	6.2
tC, 2 stage (s)						
tF (s)			2.2		3.5	3.3
p0 queue free %			81		0	69
cM capacity (veh/h)			1006		76	547

Direction, Lane #	EB 1	WB 1	NB 1
Volume Total	572	1036	361
Volume Left	0	195	189
Volume Right	89	0	172
cSH	1700	1006	129
Volume to Capacity	0.34	0.19	2.80
Queue Length 95th (ft)	0	18	828
Control Delay (s)	0.0	4.7	885.7
Lane LOS		A	F
Approach Delay (s)	0.0	4.7	885.7
Approach LOS			F

Intersection Summary			
Average Delay	164.9		
Intersection Capacity Utilization	95.7%	ICU Level of Service	F
Analysis Period (min)	15		

Movement	EBT	EBR	WBL	WBT	NBL	NBR
Lane Configurations						
Traffic Volume (veh/h)	510	5	15	805	15	45
Future Volume (Veh/h)	510	5	15	805	15	45
Sign Control	Free			Free	Stop	
Grade	0%			0%	0%	
Peak Hour Factor	0.92	0.92	0.92	0.92	0.92	0.92
Hourly flow rate (vph)	554	5	16	875	16	49
Pedestrians						
Lane Width (ft)						
Walking Speed (ft/s)						
Percent Blockage						
Right turn flare (veh)						
Median type	None			None		
Median storage veh)						
Upstream signal (ft)						
pX, platoon unblocked						
vC, conflicting volume			559		1464	556
vC1, stage 1 conf vol						
vC2, stage 2 conf vol						
vCu, unblocked vol			559		1464	556
tC, single (s)			4.1		6.4	6.2
tC, 2 stage (s)						
tF (s)			2.2		3.5	3.3
p0 queue free %			98		89	91
cM capacity (veh/h)			1012		139	530

Direction, Lane #	EB 1	WB 1	NB 1
Volume Total	559	891	65
Volume Left	0	16	16
Volume Right	5	0	49
cSH	1700	1012	314
Volume to Capacity	0.33	0.02	0.21
Queue Length 95th (ft)	0	1	19
Control Delay (s)	0.0	0.4	19.5
Lane LOS		A	C
Approach Delay (s)	0.0	0.4	19.5
Approach LOS			C

Intersection Summary			
Average Delay	1.1		
Intersection Capacity Utilization	64.7%	ICU Level of Service	C
Analysis Period (min)	15		

Movement	EBT	EBR	WBL	WBT	NBL	NBR
Lane Configurations						
Traffic Volume (veh/h)	550	2	2	825	0	2
Future Volume (Veh/h)	550	2	2	825	0	2
Sign Control	Free			Free	Stop	
Grade	0%			0%	0%	
Peak Hour Factor	0.92	0.92	0.92	0.92	0.92	0.92
Hourly flow rate (vph)	598	2	2	897	0	2
Pedestrians						
Lane Width (ft)						
Walking Speed (ft/s)						
Percent Blockage						
Right turn flare (veh)						
Median type	None			None		
Median storage veh)						
Upstream signal (ft)						
pX, platoon unblocked						
vC, conflicting volume			600		1500	599
vC1, stage 1 conf vol						
vC2, stage 2 conf vol						
vCu, unblocked vol			600		1500	599
tC, single (s)			4.1		6.4	6.2
tC, 2 stage (s)						
tF (s)			2.2		3.5	3.3
p0 queue free %			100		100	100
cM capacity (veh/h)			977		134	502

Direction, Lane #	EB 1	WB 1	NB 1
Volume Total	600	899	2
Volume Left	0	2	0
Volume Right	2	0	2
cSH	1700	977	502
Volume to Capacity	0.35	0.00	0.00
Queue Length 95th (ft)	0	0	0
Control Delay (s)	0.0	0.1	12.2
Lane LOS		A	B
Approach Delay (s)	0.0	0.1	12.2
Approach LOS			B

Intersection Summary			
Average Delay	0.1		
Intersection Capacity Utilization	55.0%	ICU Level of Service	B
Analysis Period (min)	15		

Movement	EBL	EBT	EBR	WBL	WBT	WBR	NBL	NBT	NBR	SBL	SBT	SBR
Lane Configurations												
Traffic Volume (veh/h)	1	0	0	55	0	2	0	230	20	1	370	0
Future Volume (Veh/h)	1	0	0	55	0	2	0	230	20	1	370	0
Sign Control		Stop			Stop			Free			Free	
Grade		0%			0%			0%			0%	
Peak Hour Factor	0.25	0.25	0.25	0.76	0.76	0.76	0.83	0.83	0.83	0.66	0.66	0.66
Hourly flow rate (vph)	4	0	0	72	0	3	0	277	24	2	561	0
Pedestrians												
Lane Width (ft)												
Walking Speed (ft/s)												
Percent Blockage												
Right turn flare (veh)												
Median type								None			None	
Median storage veh)												
Upstream signal (ft)												
pX, platoon unblocked												
vC, conflicting volume	857	866	561	854	854	289	561			301		
vC1, stage 1 conf vol												
vC2, stage 2 conf vol												
vCu, unblocked vol	857	866	561	854	854	289	561			301		
tC, single (s)	7.1	6.5	6.2	7.1	6.5	6.2	4.1			4.1		
tC, 2 stage (s)												
tF (s)	3.5	4.0	3.3	3.5	4.0	3.3	2.2			2.2		
p0 queue free %	99	100	100	74	100	100	100			100		
cM capacity (veh/h)	278	293	531	281	298	755	1020			1272		

Direction, Lane #	EB 1	WB 1	NB 1	SB 1
Volume Total	4	75	301	563
Volume Left	4	72	0	2
Volume Right	0	3	24	0
cSH	278	288	1020	1272
Volume to Capacity	0.01	0.26	0.00	0.00
Queue Length 95th (ft)	1	25	0	0
Control Delay (s)	18.1	21.9	0.0	0.0
Lane LOS	C	C		A
Approach Delay (s)	18.1	21.9	0.0	0.0
Approach LOS	C	C		

Intersection Summary			
Average Delay	1.8		
Intersection Capacity Utilization	30.3%	ICU Level of Service	A
Analysis Period (min)	15		

Movement	WBL	WBR	NBT	NBR	SBL	SBT
Lane Configurations						
Traffic Volume (veh/h)	95	20	230	45	10	415
Future Volume (Veh/h)	95	20	230	45	10	415
Sign Control	Stop		Free			Free
Grade	0%		0%			0%
Peak Hour Factor	0.80	0.80	0.90	0.90	0.66	0.66
Hourly flow rate (vph)	119	25	256	50	15	629
Pedestrians						
Lane Width (ft)						
Walking Speed (ft/s)						
Percent Blockage						
Right turn flare (veh)						
Median type			None			None
Median storage veh)						
Upstream signal (ft)						
pX, platoon unblocked						
vC, conflicting volume	940	281			306	
vC1, stage 1 conf vol						
vC2, stage 2 conf vol						
vCu, unblocked vol	940	281			306	
tC, single (s)	6.4	6.2			4.1	
tC, 2 stage (s)						
tF (s)	3.5	3.3			2.2	
p0 queue free %	59	97			99	
cM capacity (veh/h)	290	763			1266	

Direction, Lane #	WB 1	NB 1	SB 1
Volume Total	144	306	644
Volume Left	119	0	15
Volume Right	25	50	0
cSH	325	1700	1266
Volume to Capacity	0.44	0.18	0.01
Queue Length 95th (ft)	54	0	1
Control Delay (s)	24.6	0.0	0.3
Lane LOS	C		A
Approach Delay (s)	24.6	0.0	0.3
Approach LOS	C		

Intersection Summary			
Average Delay	3.4		
Intersection Capacity Utilization	43.0%	ICU Level of Service	A
Analysis Period (min)	15		

Movement	WBL	WBR	NBT	NBR	SBL	SBT
Lane Configurations						
Traffic Volume (veh/h)	55	15	260	10	2	510
Future Volume (Veh/h)	55	15	260	10	2	510
Sign Control	Stop		Free			Free
Grade	0%		0%			0%
Peak Hour Factor	0.92	0.92	0.92	0.92	0.92	0.92
Hourly flow rate (vph)	60	16	283	11	2	554
Pedestrians						
Lane Width (ft)						
Walking Speed (ft/s)						
Percent Blockage						
Right turn flare (veh)						
Median type			None			None
Median storage veh)						
Upstream signal (ft)						
pX, platoon unblocked						
vC, conflicting volume	846	288			294	
vC1, stage 1 conf vol						
vC2, stage 2 conf vol						
vCu, unblocked vol	846	288			294	
tC, single (s)	6.4	6.2			4.1	
tC, 2 stage (s)						
tF (s)	3.5	3.3			2.2	
p0 queue free %	82	98			100	
cM capacity (veh/h)	332	751			1268	

Direction, Lane #	WB 1	NB 1	SB 1
Volume Total	76	294	556
Volume Left	60	0	2
Volume Right	16	11	0
cSH	376	1700	1268
Volume to Capacity	0.20	0.17	0.00
Queue Length 95th (ft)	19	0	0
Control Delay (s)	17.0	0.0	0.0
Lane LOS	C		A
Approach Delay (s)	17.0	0.0	0.0
Approach LOS	C		

Intersection Summary			
Average Delay	1.4		
Intersection Capacity Utilization	39.1%	ICU Level of Service	A
Analysis Period (min)	15		

Movement	EBL	EBT	EBR	WBL	WBT	WBR	NBL	NBT	NBR	SBL	SBT	SBR
Lane Configurations												
Traffic Volume (veh/h)	5	1	15	65	5	25	45	240	20	5	535	25
Future Volume (Veh/h)	5	1	15	65	5	25	45	240	20	5	535	25
Sign Control		Stop			Stop			Free			Free	
Grade		0%			0%			0%			0%	
Peak Hour Factor	0.92	0.92	0.92	0.92	0.92	0.92	0.92	0.92	0.92	0.92	0.92	0.92
Hourly flow rate (vph)	5	1	16	71	5	27	49	261	22	5	582	27
Pedestrians												
Lane Width (ft)												
Walking Speed (ft/s)												
Percent Blockage												
Right turn flare (veh)												
Median type								None			None	
Median storage veh)												
Upstream signal (ft)								1234				
pX, platoon unblocked												
vC, conflicting volume	1005	986	596	992	989	272	609			283		
vC1, stage 1 conf vol												
vC2, stage 2 conf vol												
vCu, unblocked vol	1005	986	596	992	989	272	609			283		
tC, single (s)	7.1	6.5	6.2	7.1	6.5	6.2	4.1			4.1		
tC, 2 stage (s)												
tF (s)	3.5	4.0	3.3	3.5	4.0	3.3	2.2			2.2		
p0 queue free %	98	100	97	66	98	96	95			100		
cM capacity (veh/h)	200	234	504	208	233	767	970			1279		

Direction, Lane #	EB 1	WB 1	NB 1	SB 1
Volume Total	22	103	332	614
Volume Left	5	71	49	5
Volume Right	16	27	22	27
cSH	361	259	970	1279
Volume to Capacity	0.06	0.40	0.05	0.00
Queue Length 95th (ft)	5	45	4	0
Control Delay (s)	15.6	27.8	1.8	0.1
Lane LOS	C	D	A	A
Approach Delay (s)	15.6	27.8	1.8	0.1
Approach LOS	C	D		

Intersection Summary			
Average Delay	3.6		
Intersection Capacity Utilization	63.9%	ICU Level of Service	B
Analysis Period (min)	15		

Movement	WBL	WBR	NBT	NBR	SBL	SBT
Lane Configurations						
Traffic Volume (veh/h)	25	15	290	5	5	610
Future Volume (Veh/h)	25	15	290	5	5	610
Sign Control	Stop		Free			Free
Grade	0%		0%			0%
Peak Hour Factor	0.81	0.81	0.75	0.75	0.73	0.73
Hourly flow rate (vph)	31	19	387	7	7	836
Pedestrians						
Lane Width (ft)						
Walking Speed (ft/s)						
Percent Blockage						
Right turn flare (veh)						
Median type			None			None
Median storage veh)						
Upstream signal (ft)			713			
pX, platoon unblocked						
vC, conflicting volume	1240	390			394	
vC1, stage 1 conf vol						
vC2, stage 2 conf vol						
vCu, unblocked vol	1240	390			394	
tC, single (s)	6.4	6.2			4.1	
tC, 2 stage (s)						
tF (s)	3.5	3.3			2.2	
p0 queue free %	84	97			99	
cM capacity (veh/h)	194	662			1176	

Direction, Lane #	WB 1	NB 1	SB 1
Volume Total	50	394	843
Volume Left	31	0	7
Volume Right	19	7	0
cSH	265	1700	1176
Volume to Capacity	0.19	0.23	0.01
Queue Length 95th (ft)	17	0	0
Control Delay (s)	21.7	0.0	0.2
Lane LOS	C		A
Approach Delay (s)	21.7	0.0	0.2
Approach LOS	C		

Intersection Summary			
Average Delay	0.9		
Intersection Capacity Utilization	46.1%	ICU Level of Service	A
Analysis Period (min)	15		

Movement	EBL	EBT	EBR	WBL	WBT	WBR	NBL	NBT	NBR	SBL	SBT	SBR
Lane Configurations												
Traffic Volume (veh/h)	0	0	30	30	1	20	5	275	10	5	625	5
Future Volume (Veh/h)	0	0	30	30	1	20	5	275	10	5	625	5
Sign Control		Stop			Stop			Free			Free	
Grade		0%			0%			0%			0%	
Peak Hour Factor	0.75	0.75	0.75	0.72	0.72	0.72	0.86	0.86	0.86	0.92	0.92	0.92
Hourly flow rate (vph)	0	0	40	42	1	28	6	320	12	5	679	5
Pedestrians												
Lane Width (ft)												
Walking Speed (ft/s)												
Percent Blockage												
Right turn flare (veh)												
Median type								None			None	
Median storage veh)												
Upstream signal (ft)								398				
pX, platoon unblocked	0.98	0.98		0.98	0.98	0.98				0.98		
vC, conflicting volume	1058	1036	682	1070	1032	326	684			332		
vC1, stage 1 conf vol												
vC2, stage 2 conf vol												
vCu, unblocked vol	1049	1026	682	1061	1023	303	684			309		
tC, single (s)	7.1	6.5	6.2	7.1	6.5	6.2	4.1			4.1		
tC, 2 stage (s)												
tF (s)	3.5	4.0	3.3	3.5	4.0	3.3	2.2			2.2		
p0 queue free %	100	100	91	76	100	96	99			100		
cM capacity (veh/h)	191	228	450	179	229	723	909			1227		

Direction, Lane #	EB 1	WB 1	WB 2	NB 1	SB 1
Volume Total	40	42	29	338	689
Volume Left	0	42	0	6	5
Volume Right	40	0	28	12	5
cSH	450	179	673	909	1227
Volume to Capacity	0.09	0.24	0.04	0.01	0.00
Queue Length 95th (ft)	7	22	3	0	0
Control Delay (s)	13.8	31.2	10.6	0.2	0.1
Lane LOS	B	D	B	A	A
Approach Delay (s)	13.8	22.8		0.2	0.1
Approach LOS	B	C			

Intersection Summary			
Average Delay	2.0		
Intersection Capacity Utilization	Err%	ICU Level of Service	H
Analysis Period (min)	15		

Lane Group	EBL	EBT	WBL	WBT	NBT	SBT
Lane Group Flow (vph)	201	327	81	250	556	698
v/c Ratio	0.61	0.47	0.35	0.65	0.80	0.96
Control Delay	29.6	24.0	34.3	40.2	33.6	51.3
Queue Delay	0.0	0.0	0.0	0.0	0.0	0.0
Total Delay	29.6	24.0	34.3	40.2	33.6	51.3
Queue Length 50th (ft)	70	123	35	117	225	320
Queue Length 95th (ft)	154	251	88	229	#664	#889
Internal Link Dist (ft)		238		291	396	469
Turn Bay Length (ft)	120		100			
Base Capacity (vph)	331	957	384	640	692	727
Starvation Cap Reductn	0	0	0	0	0	0
Spillback Cap Reductn	0	0	0	0	0	0
Storage Cap Reductn	0	0	0	0	0	0
Reduced v/c Ratio	0.61	0.34	0.21	0.39	0.80	0.96

Intersection Summary

95th percentile volume exceeds capacity, queue may be longer.
Queue shown is maximum after two cycles.

Movement	EBL	EBT	EBR	WBL	WBT	WBR	NBL	NBT	NBR	SBL	SBT	SBR
Lane Configurations												
Traffic Volume (vph)	175	235	50	70	155	60	25	415	55	30	535	85
Future Volume (vph)	175	235	50	70	155	60	25	415	55	30	535	85
Ideal Flow (vphpl)	1900	1900	1900	1900	1900	1900	1900	1900	1900	1900	1900	1900
Total Lost time (s)	5.5	5.5		4.0	4.0			5.0			5.0	
Lane Util. Factor	1.00	1.00		1.00	1.00			1.00			1.00	
Frpb, ped/bikes	1.00	0.99		1.00	0.99			0.99			1.00	
Flpb, ped/bikes	1.00	1.00		0.99	1.00			1.00			1.00	
Frt	1.00	0.97		1.00	0.96			0.98			0.98	
Flt Protected	0.95	1.00		0.95	1.00			1.00			1.00	
Satd. Flow (prot)	1748	1841		1784	1767			1551			1617	
Flt Permitted	0.37	1.00		0.56	1.00			0.95			0.96	
Satd. Flow (perm)	687	1841		1057	1767			1481			1556	
Peak-hour factor, PHF	0.87	0.87	0.87	0.86	0.86	0.86	0.89	0.89	0.89	0.93	0.93	0.93
Adj. Flow (vph)	201	270	57	81	180	70	28	466	62	32	575	91
RTOR Reduction (vph)	0	0	0	0	0	0	0	0	0	0	0	0
Lane Group Flow (vph)	201	327	0	81	250	0	0	556	0	0	698	0
Confl. Peds. (#/hr)	7		8	8		7	4		36	36		4
Heavy Vehicles (%)	3%	0%	0%	0%	2%	2%	1%	8%	0%	0%	3%	6%
Bus Blockages (#/hr)	0	0	0	0	0	0	2	2	2	0	0	0
Parking (#/hr)							0	0	0	0	0	0
Turn Type	D.P+P	NA		Perm	NA		Perm	NA		Perm	NA	
Protected Phases	1	1 2			2			3			3	
Permitted Phases	2	2		2			3			3		
Actuated Green, G (s)	28.7	34.2		19.0	19.0			40.9			40.9	
Effective Green, g (s)	28.7	34.2		19.0	19.0			40.9			40.9	
Actuated g/C Ratio	0.32	0.39		0.21	0.21			0.46			0.46	
Clearance Time (s)	5.5			4.0	4.0			5.0			5.0	
Vehicle Extension (s)	3.0			3.0	3.0			3.0			3.0	
Lane Grp Cap (vph)	337	709		226	378			682			716	
v/s Ratio Prot	0.06	c0.18			c0.14							
v/s Ratio Perm	0.13			0.08				0.38			c0.45	
v/c Ratio	0.60	0.46		0.36	0.66			0.82			0.97	
Uniform Delay, d1	23.3	20.4		29.7	32.0			20.7			23.4	
Progression Factor	1.00	1.00		1.00	1.00			1.00			1.00	
Incremental Delay, d2	2.8	0.5		1.0	4.3			7.4			27.2	
Delay (s)	26.2	20.9		30.7	36.3			28.1			50.7	
Level of Service	C	C		C	D			C			D	
Approach Delay (s)		22.9			34.9			28.1			50.7	
Approach LOS		C			C			C			D	

Intersection Summary			
HCM 2000 Control Delay	35.3	HCM 2000 Level of Service	D
HCM 2000 Volume to Capacity ratio	0.81		
Actuated Cycle Length (s)	88.8	Sum of lost time (s)	16.5
Intersection Capacity Utilization	79.5%	ICU Level of Service	D
Analysis Period (min)	15		

c Critical Lane Group

Movement	EBL	EBT	EBR	WBL	WBT	WBR	NBL	NBT	NBR	SBL	SBT	SBR
Lane Configurations												
Traffic Volume (veh/h)	50	55	70	2	30	20	85	460	15	20	560	55
Future Volume (Veh/h)	50	55	70	2	30	20	85	460	15	20	560	55
Sign Control		Stop			Stop			Free			Free	
Grade		0%			0%			0%			0%	
Peak Hour Factor	0.81	0.81	0.81	0.91	0.91	0.91	0.98	0.98	0.98	0.92	0.92	0.92
Hourly flow rate (vph)	62	68	86	2	33	22	87	469	15	22	609	60
Pedestrians		4			5			9			8	
Lane Width (ft)		12.0			12.0			12.0			12.0	
Walking Speed (ft/s)		3.5			3.5			3.5			3.5	
Percent Blockage		0			0			1			1	
Right turn flare (veh)												
Median type								None			None	
Median storage veh)												
Upstream signal (ft)								549				
pX, platoon unblocked	0.89	0.89		0.89	0.89	0.89				0.89		
vC, conflicting volume	1384	1350	652	1468	1372	490	673			489		
vC1, stage 1 conf vol												
vC2, stage 2 conf vol												
vCu, unblocked vol	1369	1331	652	1463	1356	360	673			359		
tC, single (s)	7.1	6.5	6.2	7.1	6.6	6.2	4.1			4.1		
tC, 2 stage (s)												
tF (s)	3.5	4.0	3.3	3.5	4.1	3.3	2.2			2.2		
p0 queue free %	16	43	81	95	71	96	90			98		
cM capacity (veh/h)	74	120	460	39	113	603	914			1068		

Direction, Lane #	EB 1	WB 1	NB 1	SB 1
Volume Total	216	57	571	691
Volume Left	62	2	87	22
Volume Right	86	22	15	60
cSH	136	150	914	1068
Volume to Capacity	1.59	0.38	0.10	0.02
Queue Length 95th (ft)	383	40	8	2
Control Delay (s)	356.3	42.9	2.5	0.5
Lane LOS	F	E	A	A
Approach Delay (s)	356.3	42.9	2.5	0.5
Approach LOS	F	E		

Intersection Summary			
Average Delay	52.9		
Intersection Capacity Utilization	88.8%	ICU Level of Service	E
Analysis Period (min)	15		

Lane Group	EBL	EBT	WBL	WBT	NBT	NBR	SBT
Lane Group Flow (vph)	49	511	325	680	173	201	500
v/c Ratio	0.20	0.83	0.83	0.65	0.53	0.27	0.75
Control Delay	30.1	44.6	39.2	20.5	39.9	18.2	42.8
Queue Delay	0.0	0.0	0.0	0.0	0.0	0.0	0.0
Total Delay	30.1	44.6	39.2	20.5	39.9	18.2	42.8
Queue Length 50th (ft)	19	260	109	231	83	62	134
Queue Length 95th (ft)	67	#656	#399	#672	191	162	#271
Internal Link Dist (ft)		1245		611	311		2903
Turn Bay Length (ft)	150		150			150	
Base Capacity (vph)	249	614	392	1041	378	752	768
Starvation Cap Reductn	0	0	0	0	0	0	0
Spillback Cap Reductn	0	0	0	0	0	0	0
Storage Cap Reductn	0	0	0	0	0	0	0
Reduced v/c Ratio	0.20	0.83	0.83	0.65	0.46	0.27	0.65

Intersection Summary

95th percentile volume exceeds capacity, queue may be longer.
Queue shown is maximum after two cycles.

Movement	EBL	EBT	EBR	WBL	WBT	WBR	NBL	NBT	NBR	SBL	SBT	SBR
Lane Configurations												
Traffic Volume (vph)	45	450	15	315	585	75	25	125	175	95	300	45
Future Volume (vph)	45	450	15	315	585	75	25	125	175	95	300	45
Ideal Flow (vphpl)	1900	1900	1900	1900	1900	1900	1900	1900	1900	1900	1900	1900
Total Lost time (s)	7.5	7.5		7.5	7.5			6.5	7.5		6.5	
Lane Util. Factor	1.00	1.00		1.00	1.00			1.00	1.00		0.95	
Frpb, ped/bikes	1.00	1.00		1.00	1.00			1.00	1.00		1.00	
Flpb, ped/bikes	1.00	1.00		1.00	1.00			1.00	1.00		1.00	
Frt	1.00	1.00		1.00	0.98			1.00	0.85		0.98	
Flt Protected	0.95	1.00		0.95	1.00			0.99	1.00		0.99	
Satd. Flow (prot)	1803	1891		1787	1829			1884	1615		3508	
Flt Permitted	0.41	1.00		0.13	1.00			0.74	1.00		0.80	
Satd. Flow (perm)	771	1891		252	1829			1401	1615		2841	
Peak-hour factor, PHF	0.91	0.91	0.91	0.97	0.97	0.97	0.87	0.87	0.87	0.88	0.88	0.88
Adj. Flow (vph)	49	495	16	325	603	77	29	144	201	108	341	51
RTOR Reduction (vph)	0	1	0	0	3	0	0	0	0	0	0	0
Lane Group Flow (vph)	49	510	0	325	677	0	0	173	201	0	500	0
Confl. Peds. (#/hr)	2					2	2					2
Heavy Vehicles (%)	0%	0%	0%	1%	2%	1%	0%	0%	0%	0%	0%	0%
Turn Type	Perm	NA		pm+pt	NA		Perm	NA	pm+ov	Perm	NA	
Protected Phases		6		5	2			8	5		4	
Permitted Phases	6			2			8		8	4		
Actuated Green, G (s)	30.6	30.6		53.4	53.4			21.9	37.2		21.9	
Effective Green, g (s)	30.6	30.6		53.4	53.4			21.9	37.2		21.9	
Actuated g/C Ratio	0.31	0.31		0.54	0.54			0.22	0.37		0.22	
Clearance Time (s)	7.5	7.5		7.5	7.5			6.5	7.5		6.5	
Vehicle Extension (s)	3.0	3.0		3.0	3.0			3.0	3.0		3.0	
Lane Grp Cap (vph)	236	580		370	980			308	603		624	
v/s Ratio Prot		0.27		c0.13	0.37				0.05			
v/s Ratio Perm	0.06			c0.33				0.12	0.07		c0.18	
v/c Ratio	0.21	0.88		0.88	0.69			0.56	0.33		0.80	
Uniform Delay, d1	25.5	32.8		23.7	17.0			34.6	22.3		36.8	
Progression Factor	1.00	1.00		1.00	1.00			1.00	1.00		1.00	
Incremental Delay, d2	0.4	14.2		20.3	2.1			2.3	0.3		7.3	
Delay (s)	26.0	47.0		44.0	19.1			36.9	22.7		44.1	
Level of Service	C	D		D	B			D	C		D	
Approach Delay (s)		45.2			27.2			29.3			44.1	
Approach LOS		D			C			C			D	

Intersection Summary			
HCM 2000 Control Delay	35.1	HCM 2000 Level of Service	D
HCM 2000 Volume to Capacity ratio	0.85		
Actuated Cycle Length (s)	99.6	Sum of lost time (s)	28.5
Intersection Capacity Utilization	87.5%	ICU Level of Service	E
Analysis Period (min)	15		

c Critical Lane Group

Lane Group	EBL	EBT	WBL	WBT	NBT	NBR	SBL	SBT
Lane Group Flow (vph)	27	819	142	1284	96	108	414	411
v/c Ratio	0.44	0.88	0.86	0.99	0.56	0.26	0.90	0.87
Control Delay	80.0	51.9	91.9	59.2	63.3	6.5	64.5	60.1
Queue Delay	0.0	0.0	0.0	0.0	0.0	0.0	0.0	0.0
Total Delay	80.0	51.9	91.9	59.2	63.3	6.5	64.5	60.1
Queue Length 50th (ft)	19	287	100	~535	66	4	295	284
Queue Length 95th (ft)	57	440	194	#774	127	24	#574	#554
Internal Link Dist (ft)		265		665	2948			318
Turn Bay Length (ft)	175		165			100	100	
Base Capacity (vph)	113	1195	275	1494	336	547	461	470
Starvation Cap Reductn	0	0	0	0	0	0	0	0
Spillback Cap Reductn	0	0	0	0	0	0	0	0
Storage Cap Reductn	0	0	0	0	0	0	0	0
Reduced v/c Ratio	0.24	0.69	0.52	0.86	0.29	0.20	0.90	0.87

Intersection Summary

~ Volume exceeds capacity, queue is theoretically infinite.
Queue shown is maximum after two cycles.

95th percentile volume exceeds capacity, queue may be longer.
Queue shown is maximum after two cycles.

Movement	EBL	EBT	EBR	WBL	WBT	WBR	NBL	NBT	NBR	SBL	SBT	SBR
Lane Configurations												
Traffic Volume (vph)	25	725	20	135	1015	205	20	60	90	430	170	85
Future Volume (vph)	25	725	20	135	1015	205	20	60	90	430	170	85
Ideal Flow (vphpl)	1900	1900	1900	1900	1900	1900	1900	1900	1900	1900	1900	1900
Total Lost time (s)	9.0	8.0		9.0	8.0			6.0	6.0	6.0	6.0	
Lane Util. Factor	1.00	0.95		1.00	0.95			1.00	1.00	0.95	0.95	
Frpb, ped/bikes	1.00	1.00		1.00	1.00			1.00	1.00	1.00	1.00	
Flpb, ped/bikes	1.00	1.00		1.00	1.00			1.00	1.00	1.00	1.00	
Frt	1.00	1.00		1.00	0.97			1.00	0.85	1.00	0.96	
Flt Protected	0.95	1.00		0.95	1.00			0.99	1.00	0.95	0.99	
Satd. Flow (prot)	1770	3525		1770	3438			1840	1583	1681	1682	
Flt Permitted	0.95	1.00		0.95	1.00			0.99	1.00	0.95	0.99	
Satd. Flow (perm)	1770	3525		1770	3438			1840	1583	1681	1682	
Peak-hour factor, PHF	0.91	0.91	0.91	0.95	0.95	0.95	0.83	0.83	0.83	0.83	0.83	0.83
Adj. Flow (vph)	27	797	22	142	1068	216	24	72	108	518	205	102
RTOR Reduction (vph)	0	1	0	0	11	0	0	0	74	0	8	0
Lane Group Flow (vph)	27	818	0	142	1273	0	0	96	34	414	403	0
Confl. Bikes (#/hr)						1						
Turn Type	Prot	NA		Prot	NA		Split	NA	pt+ov	Split	NA	
Protected Phases	1	6		5	2		3	3	3 5	4	4	
Permitted Phases												
Actuated Green, G (s)	4.1	35.1		13.5	44.5			10.4	23.9	30.5	30.5	
Effective Green, g (s)	1.1	32.1		10.5	41.5			10.4	23.9	30.5	30.5	
Actuated g/C Ratio	0.01	0.29		0.09	0.37			0.09	0.21	0.27	0.27	
Clearance Time (s)	6.0	5.0		6.0	5.0			6.0		6.0	6.0	
Vehicle Extension (s)	2.0	2.0		2.0	2.0			2.0		2.0	2.0	
Lane Grp Cap (vph)	17	1005		165	1268			170	336	455	456	
v/s Ratio Prot	0.02	0.23		c0.08	c0.37			c0.05	0.02	c0.25	0.24	
v/s Ratio Perm												
v/c Ratio	1.59	0.81		0.86	1.00			0.56	0.10	0.91	0.88	
Uniform Delay, d1	55.7	37.4		50.3	35.5			48.9	35.7	39.7	39.3	
Progression Factor	1.00	1.00		1.00	1.00			1.00	1.00	1.00	1.00	
Incremental Delay, d2	437.6	4.9		33.0	26.2			2.5	0.0	21.4	17.6	
Delay (s)	493.3	42.3		83.3	61.7			51.4	35.7	61.1	56.9	
Level of Service	F	D		F	E			D	D	E	E	
Approach Delay (s)		56.7			63.8			43.1			59.0	
Approach LOS		E			E			D			E	

Intersection Summary			
HCM 2000 Control Delay	59.5	HCM 2000 Level of Service	E
HCM 2000 Volume to Capacity ratio	1.03		
Actuated Cycle Length (s)	112.5	Sum of lost time (s)	33.0
Intersection Capacity Utilization	84.4%	ICU Level of Service	E
Analysis Period (min)	15		
c Critical Lane Group			

Movement	EBL	EBT	EBR	WBL	WBT	WBR	NBL	NBT	NBR	SBL	SBT	SBR
Lane Configurations												
Traffic Volume (veh/h)	0	970	275	0	850	580	0	0	365	0	0	505
Future Volume (Veh/h)	0	970	275	0	850	580	0	0	365	0	0	505
Sign Control		Free			Free			Yield			Yield	
Grade		0%			0%			0%			0%	
Peak Hour Factor	0.92	0.92	0.92	0.92	0.92	0.92	0.92	0.92	0.92	0.92	0.92	0.92
Hourly flow rate (vph)	0	1054	299	0	924	630	0	0	397	0	0	549
Pedestrians											2	
Lane Width (ft)											12.0	
Walking Speed (ft/s)											3.5	
Percent Blockage											0	
Right turn flare (veh)												
Median type		None			None							
Median storage veh)												
Upstream signal (ft)		745										
pX, platoon unblocked				0.79			0.79	0.79	0.79	0.79	0.79	
vC, conflicting volume	926			1054			1666	2130	676	1453	1980	464
vC1, stage 1 conf vol												
vC2, stage 2 conf vol												
vCu, unblocked vol	926			552			1321	1905	77	1054	1717	464
tC, single (s)	4.1			4.1			7.5	6.5	6.9	7.5	6.5	6.9
tC, 2 stage (s)												
tF (s)	2.2			2.2			3.5	4.0	3.3	3.5	4.0	3.3
p0 queue free %	100			100			0	100	48	100	100	0
cM capacity (veh/h)	732			806			0	54	770	69	71	544

Direction, Lane #	EB 1	EB 2	WB 1	WB 2	WB 3	NB 1	SB 1
Volume Total	703	650	462	462	630	397	549
Volume Left	0	0	0	0	0	0	0
Volume Right	0	299	0	0	630	397	549
cSH	1700	1700	1700	1700	1700	770	544
Volume to Capacity	0.41	0.38	0.27	0.27	0.37	0.52	1.01
Queue Length 95th (ft)	0	0	0	0	0	75	367
Control Delay (s)	0.0	0.0	0.0	0.0	0.0	14.5	68.6
Lane LOS						B	F
Approach Delay (s)	0.0		0.0			14.5	68.6
Approach LOS						B	F

Intersection Summary			
Average Delay	11.3		
Intersection Capacity Utilization	64.9%	ICU Level of Service	C
Analysis Period (min)	15		

Lane Group	EBT	EBR	WBT	NBL	NBT	SBT
Lane Group Flow (vph)	989	320	1882	425	407	20
v/c Ratio	0.60	0.22	1.16	0.69	0.60	0.16
Control Delay	23.9	0.6	103.6	30.8	20.3	25.0
Queue Delay	0.0	0.0	0.0	0.0	0.0	0.0
Total Delay	23.9	0.6	103.6	30.8	20.3	25.0
Queue Length 50th (ft)	192	0	~626	222	144	2
Queue Length 95th (ft)	#418	12	#975	296	216	15
Internal Link Dist (ft)	96		601		420	187
Turn Bay Length (ft)				75		
Base Capacity (vph)	1638	1459	1629	619	673	429
Starvation Cap Reductn	0	0	0	0	0	0
Spillback Cap Reductn	0	0	0	0	0	0
Storage Cap Reductn	0	0	0	0	0	0
Reduced v/c Ratio	0.60	0.22	1.16	0.69	0.60	0.05

Intersection Summary

~ Volume exceeds capacity, queue is theoretically infinite.
Queue shown is maximum after two cycles.

95th percentile volume exceeds capacity, queue may be longer.
Queue shown is maximum after two cycles.

Movement	EBL	EBT	EBR	WBL	WBT	WBR	NBL	NBT	NBR	SBL	SBT	SBR
Lane Configurations												
Traffic Volume (vph)	0	880	285	0	1670	5	630	0	110	1	1	10
Future Volume (vph)	0	880	285	0	1670	5	630	0	110	1	1	10
Ideal Flow (vphpl)	1900	1900	1900	1900	1900	1900	1900	1900	1900	1900	1900	1900
Total Lost time (s)		5.0	6.0		5.0		6.0	6.0			6.0	
Lane Util. Factor		0.95	1.00		0.95		0.95	0.95			1.00	
Frpb, ped/bikes		1.00	1.00		1.00		1.00	1.00			1.00	
Flpb, ped/bikes		1.00	1.00		1.00		1.00	1.00			1.00	
Frt		1.00	0.85		1.00		1.00	0.95			0.89	
Flt Protected		1.00	1.00		1.00		0.95	0.97			1.00	
Satd. Flow (prot)		3610	1583		3538		1681	1631			1686	
Flt Permitted		1.00	1.00		1.00		0.95	0.97			1.00	
Satd. Flow (perm)		3610	1583		3538		1681	1631			1686	
Peak-hour factor, PHF	0.89	0.89	0.89	0.89	0.89	0.89	0.89	0.89	0.89	0.63	0.63	0.63
Adj. Flow (vph)	0	989	320	0	1876	6	708	0	124	2	2	16
RTOR Reduction (vph)	0	0	67	0	0	0	0	74	0	0	16	0
Lane Group Flow (vph)	0	989	253	0	1882	0	425	333	0	0	4	0
Confl. Peds. (#/hr)									1	1		
Confl. Bikes (#/hr)						1						
Heavy Vehicles (%)	0%	0%	2%	0%	2%	0%	2%	0%	1%	0%	0%	0%
Turn Type		NA	pm+ov		NA		Split	NA		Split	NA	
Protected Phases		6	8		2		8	8		4	4	
Permitted Phases			6									
Actuated Green, G (s)		39.2	73.5		39.2		34.3	34.3			2.5	
Effective Green, g (s)		39.2	73.5		39.2		34.3	34.3			2.5	
Actuated g/C Ratio		0.42	0.79		0.42		0.37	0.37			0.03	
Clearance Time (s)		5.0	6.0		5.0		6.0	6.0			6.0	
Vehicle Extension (s)		2.0	2.0		2.0		2.0	2.0			2.0	
Lane Grp Cap (vph)		1521	1353		1491		619	601			45	
v/s Ratio Prot		0.27	0.07		c0.53		c0.25	0.20			c0.00	
v/s Ratio Perm			0.09									
v/c Ratio		0.65	0.19		1.26		0.69	0.55			0.10	
Uniform Delay, d1		21.4	2.4		26.9		24.8	23.3			44.2	
Progression Factor		1.00	1.00		1.00		1.00	1.00			1.00	
Incremental Delay, d2		2.2	0.0		123.6		2.5	0.6			0.3	
Delay (s)		23.6	2.4		150.5		27.3	23.9			44.5	
Level of Service		C	A		F		C	C			D	
Approach Delay (s)		18.4			150.5			25.7			44.5	
Approach LOS		B			F			C			D	

Intersection Summary			
HCM 2000 Control Delay	81.5	HCM 2000 Level of Service	F
HCM 2000 Volume to Capacity ratio	0.99		
Actuated Cycle Length (s)	93.0	Sum of lost time (s)	19.0
Intersection Capacity Utilization	83.0%	ICU Level of Service	E
Analysis Period (min)	15		
c Critical Lane Group			

Lane Group	EBL	EBT	WBT	NBL	NBT	NBR	SBT	SBR
Lane Group Flow (vph)	11	835	1126	231	230	289	92	36
v/c Ratio	0.06	0.54	0.90	0.73	0.73	0.48	0.48	0.11
Control Delay	24.9	24.2	32.3	51.9	51.3	13.3	50.8	0.6
Queue Delay	0.0	0.0	0.0	0.0	0.0	0.0	0.0	0.0
Total Delay	24.9	24.2	32.3	51.9	51.3	13.3	50.8	0.6
Queue Length 50th (ft)	4	179	211	135	134	44	52	0
Queue Length 95th (ft)	22	389	#722	268	266	142	91	0
Internal Link Dist (ft)		601	248		256		190	
Turn Bay Length (ft)	125			150		100		50
Base Capacity (vph)	184	1542	1248	557	561	602	228	366
Starvation Cap Reductn	0	0	0	0	0	0	0	0
Spillback Cap Reductn	0	0	0	0	0	0	0	0
Storage Cap Reductn	0	0	0	0	0	0	0	0
Reduced v/c Ratio	0.06	0.54	0.90	0.41	0.41	0.48	0.40	0.10

Intersection Summary

95th percentile volume exceeds capacity, queue may be longer.
Queue shown is maximum after two cycles.

Movement	EBL	EBT	EBR	WBL	WBT	WBR	NBL	NBT	NBR	SBL	SBT	SBR
Lane Configurations												
Traffic Volume (vph)	10	665	120	160	885	25	400	15	260	50	15	25
Future Volume (vph)	10	665	120	160	885	25	400	15	260	50	15	25
Ideal Flow (vphpl)	1900	1900	1900	1900	1900	1900	1900	1900	1900	1900	1900	1900
Total Lost time (s)	6.0	6.0			5.0		5.0	5.0	4.5		5.0	5.0
Lane Util. Factor	1.00	0.95			0.95		0.95	0.95	1.00		1.00	1.00
Frpb, ped/bikes	1.00	1.00			1.00		1.00	1.00	1.00		1.00	1.00
Flpb, ped/bikes	1.00	1.00			1.00		1.00	1.00	1.00		1.00	1.00
Frt	1.00	0.98			1.00		1.00	1.00	0.85		1.00	0.85
Flt Protected	0.95	1.00			0.99		0.95	0.96	1.00		0.96	1.00
Satd. Flow (prot)	1801	3497			3503		1698	1709	1568		1802	1553
Flt Permitted	0.22	1.00			0.59		0.95	0.96	1.00		0.96	1.00
Satd. Flow (perm)	421	3497			2074		1698	1709	1568		1802	1553
Peak-hour factor, PHF	0.94	0.94	0.94	0.95	0.95	0.95	0.90	0.90	0.90	0.70	0.70	0.70
Adj. Flow (vph)	11	707	128	168	932	26	444	17	289	71	21	36
RTOR Reduction (vph)	0	11	0	0	1	0	0	0	142	0	0	33
Lane Group Flow (vph)	11	824	0	0	1125	0	231	230	147	0	92	3
Confl. Peds. (#/hr)	4					4						
Heavy Vehicles (%)	0%	1%	0%	7%	1%	0%	1%	0%	3%	2%	0%	4%
Turn Type	Perm	NA		pm+pt	NA		Split	NA	pm+ov	Split	NA	Perm
Protected Phases		6		5	2		3	3	5	4	4	
Permitted Phases	6			2					3			4
Actuated Green, G (s)	41.5	41.5			52.7		17.5	17.5	23.2		8.7	8.7
Effective Green, g (s)	41.5	41.5			52.7		17.5	17.5	23.2		8.7	8.7
Actuated g/C Ratio	0.44	0.44			0.56		0.19	0.19	0.25		0.09	0.09
Clearance Time (s)	6.0	6.0			5.0		5.0	5.0	4.5		5.0	5.0
Vehicle Extension (s)	2.0	2.0			2.0		2.0	2.0	3.0		2.0	2.0
Lane Grp Cap (vph)	186	1545			1250		316	318	387		166	143
v/s Ratio Prot		0.24			c0.05		c0.14	0.13	0.02		c0.05	
v/s Ratio Perm	0.03				c0.45				0.07			0.00
v/c Ratio	0.06	0.53			0.90		0.73	0.72	0.38		0.55	0.02
Uniform Delay, d1	15.0	19.1			18.3		36.0	35.9	29.4		40.7	38.7
Progression Factor	1.00	1.00			1.00		1.00	1.00	1.00		1.00	1.00
Incremental Delay, d2	0.0	0.2			8.7		7.3	6.7	0.6		2.3	0.0
Delay (s)	15.1	19.3			26.9		43.3	42.7	30.0		43.0	38.8
Level of Service	B	B			C		D	D	C		D	D
Approach Delay (s)		19.3			26.9			38.0			41.8	
Approach LOS		B			C			D			D	

Intersection Summary			
HCM 2000 Control Delay	28.2	HCM 2000 Level of Service	C
HCM 2000 Volume to Capacity ratio	0.95		
Actuated Cycle Length (s)	93.9	Sum of lost time (s)	26.5
Intersection Capacity Utilization	83.6%	ICU Level of Service	E
Analysis Period (min)	15		

c Critical Lane Group

Lane Group	EBT	WBL	WBT	NBT	NBR	SBL	SBT
Lane Group Flow (vph)	276	500	468	134	163	69	218
v/c Ratio	0.53	0.57	0.40	0.58	0.10	0.26	0.48
Control Delay	33.7	11.3	9.1	43.8	0.1	24.7	28.4
Queue Delay	0.0	0.0	0.0	0.0	0.0	0.0	0.0
Total Delay	33.7	11.3	9.1	43.8	0.1	24.7	28.4
Queue Length 50th (ft)	68	126	112	64	0	26	87
Queue Length 95th (ft)	97	196	174	109	0	57	150
Internal Link Dist (ft)	362		363	827			2948
Turn Bay Length (ft)		190			400	125	
Base Capacity (vph)	523	878	1164	232	1583	276	510
Starvation Cap Reductn	0	0	0	0	0	0	0
Spillback Cap Reductn	0	0	0	0	0	0	0
Storage Cap Reductn	0	0	0	0	0	0	0
Reduced v/c Ratio	0.53	0.57	0.40	0.58	0.10	0.25	0.43

Intersection Summary

Movement	EBL	EBT	EBR	WBL	WBT	WBR	NBL	NBT	NBR	SBL	SBT	SBR
Lane Configurations												
Traffic Volume (vph)	15	235	2	475	405	40	1	110	135	65	190	15
Future Volume (vph)	15	235	2	475	405	40	1	110	135	65	190	15
Ideal Flow (vphpl)	1900	1900	1900	1900	1900	1900	1900	1900	1900	1900	1900	1900
Total Lost time (s)		5.0		5.0	5.0			5.0	4.0	5.0	5.0	
Lane Util. Factor		0.95		1.00	1.00			1.00	1.00	1.00	1.00	
Frt		1.00		1.00	0.99			1.00	0.85	1.00	0.99	
Flt Protected		1.00		0.95	1.00			1.00	1.00	0.95	1.00	
Satd. Flow (prot)		3525		1770	1838			1862	1583	1770	1842	
Flt Permitted		0.91		0.38	1.00			1.00	1.00	0.42	1.00	
Satd. Flow (perm)		3205		706	1838			1857	1583	781	1842	
Peak-hour factor, PHF	0.91	0.91	0.91	0.95	0.95	0.95	0.83	0.83	0.83	0.94	0.94	0.94
Adj. Flow (vph)	16	258	2	500	426	42	1	133	163	69	202	16
RTOR Reduction (vph)	0	1	0	0	2	0	0	0	0	0	4	0
Lane Group Flow (vph)	0	275	0	500	466	0	0	134	163	69	214	0
Turn Type	Perm	NA		pm+pt	NA		Perm	NA	Free	pm+pt	NA	
Protected Phases		2		1	6			8		7	4	
Permitted Phases	2			6			8		Free	4		
Actuated Green, G (s)		12.1		49.6	49.6			10.0	80.0	20.4	20.4	
Effective Green, g (s)		12.1		49.6	49.6			10.0	80.0	20.4	20.4	
Actuated g/C Ratio		0.15		0.62	0.62			0.12	1.00	0.25	0.25	
Clearance Time (s)		5.0		5.0	5.0			5.0		5.0	5.0	
Vehicle Extension (s)		2.0		2.0	2.0			2.0		2.0	2.0	
Lane Grp Cap (vph)		484		869	1139			232	1583	265	469	
v/s Ratio Prot				c0.23	0.25					0.02	c0.12	
v/s Ratio Perm		0.09		c0.12				c0.07	0.10	0.05		
v/c Ratio		0.57		0.58	0.41			0.58	0.10	0.26	0.46	
Uniform Delay, d1		31.5		8.5	7.7			33.0	0.0	23.3	25.1	
Progression Factor		1.00		1.00	1.00			1.00	1.00	1.00	1.00	
Incremental Delay, d2		4.8		0.6	0.1			2.2	0.1	0.2	0.3	
Delay (s)		36.3		9.0	7.8			35.2	0.1	23.5	25.4	
Level of Service		D		A	A			D	A	C	C	
Approach Delay (s)		36.3			8.5			15.9			24.9	
Approach LOS		D			A			B			C	

Intersection Summary			
HCM 2000 Control Delay	16.5	HCM 2000 Level of Service	B
HCM 2000 Volume to Capacity ratio	0.65		
Actuated Cycle Length (s)	80.0	Sum of lost time (s)	23.0
Intersection Capacity Utilization	58.1%	ICU Level of Service	B
Analysis Period (min)	15		

c Critical Lane Group

Movement	EBL	EBT	WBT	WBR	SBL	SBR
Lane Configurations						
Traffic Volume (veh/h)	0	0	1305	1005	0	125
Future Volume (Veh/h)	0	0	1305	1005	0	125
Sign Control		Free	Free		Stop	
Grade		0%	0%		0%	
Peak Hour Factor	0.92	0.92	0.92	0.92	0.92	0.92
Hourly flow rate (vph)	0	0	1418	1092	0	136
Pedestrians						
Lane Width (ft)						
Walking Speed (ft/s)						
Percent Blockage						
Right turn flare (veh)						
Median type		None	None			
Median storage veh)						
Upstream signal (ft)						
pX, platoon unblocked						
vC, conflicting volume	1418				1964	1255
vC1, stage 1 conf vol						
vC2, stage 2 conf vol						
vCu, unblocked vol	1418				1964	1255
tC, single (s)	4.1				6.8	6.9
tC, 2 stage (s)						
tF (s)	2.2				3.5	3.3
p0 queue free %	100				100	16
cM capacity (veh/h)	476				55	163

Direction, Lane #	WB 1	WB 2	SB 1
Volume Total	945	1565	136
Volume Left	0	0	0
Volume Right	0	1092	136
cSH	1700	1700	163
Volume to Capacity	0.56	0.92	0.84
Queue Length 95th (ft)	0	0	141
Control Delay (s)	0.0	0.0	88.4
Lane LOS			F
Approach Delay (s)	0.0		88.4
Approach LOS			F

Intersection Summary			
Average Delay	4.5		
Intersection Capacity Utilization	82.7%	ICU Level of Service	E
Analysis Period (min)	15		

Lane Group	EBT	EBR	NBR
Lane Group Flow (vph)	1016	435	250
v/c Ratio	0.56	0.43	0.44
Control Delay	8.5	2.2	19.0
Queue Delay	0.0	0.0	0.0
Total Delay	8.5	2.2	19.0
Queue Length 50th (ft)	75	0	30
Queue Length 95th (ft)	129	29	70
Internal Link Dist (ft)	162		
Turn Bay Length (ft)			100
Base Capacity (vph)	3539	1583	868
Starvation Cap Reductn	0	0	0
Spillback Cap Reductn	0	0	0
Storage Cap Reductn	0	0	0
Reduced v/c Ratio	0.29	0.27	0.29

Intersection Summary

Movement	EBT	EBR	WBL	WBT	NBL	NBR
Lane Configurations						
Traffic Volume (vph)	935	400	0	0	0	230
Future Volume (vph)	935	400	0	0	0	230
Ideal Flow (vphpl)	1900	1900	1900	1900	1900	1900
Total Lost time (s)	6.0	6.0				6.0
Lane Util. Factor	0.95	1.00				0.88
Frt	1.00	0.85				0.85
Flt Protected	1.00	1.00				1.00
Satd. Flow (prot)	3539	1583				2787
Flt Permitted	1.00	1.00				1.00
Satd. Flow (perm)	3539	1583				2787
Peak-hour factor, PHF	0.92	0.92	0.92	0.92	0.92	0.92
Adj. Flow (vph)	1016	435	0	0	0	250
RTOR Reduction (vph)	0	212	0	0	0	0
Lane Group Flow (vph)	1016	223	0	0	0	250
Turn Type	NA	Perm				Prot
Protected Phases	1					2
Permitted Phases		1				
Actuated Green, G (s)	21.8	21.8				8.7
Effective Green, g (s)	21.8	21.8				8.7
Actuated g/C Ratio	0.51	0.51				0.20
Clearance Time (s)	6.0	6.0				6.0
Vehicle Extension (s)	2.0	2.0				2.0
Lane Grp Cap (vph)	1815	811				570
v/s Ratio Prot	c0.29					c0.09
v/s Ratio Perm		0.14				
v/c Ratio	0.56	0.28				0.44
Uniform Delay, d1	7.1	5.9				14.8
Progression Factor	1.00	1.00				1.00
Incremental Delay, d2	0.2	0.1				0.2
Delay (s)	7.3	5.9				15.0
Level of Service	A	A				B
Approach Delay (s)	6.9			0.0	15.0	
Approach LOS	A			A	B	

Intersection Summary			
HCM 2000 Control Delay	8.1	HCM 2000 Level of Service	A
HCM 2000 Volume to Capacity ratio	0.53		
Actuated Cycle Length (s)	42.5	Sum of lost time (s)	12.0
Intersection Capacity Utilization	43.9%	ICU Level of Service	A
Analysis Period (min)	15		

c Critical Lane Group

Movement	EBL	EBT	WBT	WBR	SBL	SBR
Lane Configurations						
Traffic Volume (veh/h)	75	660	255	175	220	60
Future Volume (Veh/h)	75	660	255	175	220	60
Sign Control		Free	Free		Stop	
Grade		0%	0%		0%	
Peak Hour Factor	0.83	0.83	0.75	0.75	0.62	0.62
Hourly flow rate (vph)	90	795	340	233	355	97
Pedestrians			4		6	
Lane Width (ft)			12.0		12.0	
Walking Speed (ft/s)			3.5		3.5	
Percent Blockage			0		1	
Right turn flare (veh)						
Median type		None	None			
Median storage veh)						
Upstream signal (ft)						
pX, platoon unblocked						
vC, conflicting volume	579				1442	462
vC1, stage 1 conf vol						
vC2, stage 2 conf vol						
vCu, unblocked vol	579				1442	462
tC, single (s)	4.1				6.4	6.2
tC, 2 stage (s)						
tF (s)	2.2				3.5	3.3
p0 queue free %	91				0	84
cM capacity (veh/h)	994				130	596

Direction, Lane #	EB 1	WB 1	SB 1
Volume Total	885	573	452
Volume Left	90	0	355
Volume Right	0	233	97
cSH	994	1700	156
Volume to Capacity	0.09	0.34	2.89
Queue Length 95th (ft)	7	0	1027
Control Delay (s)	2.3	0.0	913.0
Lane LOS	A		F
Approach Delay (s)	2.3	0.0	913.0
Approach LOS			F

Intersection Summary			
Average Delay	217.1		
Intersection Capacity Utilization	89.1%	ICU Level of Service	E
Analysis Period (min)	15		

Movement	EBT	EBR	WBL	WBT	NBL	NBR
Lane Configurations						
Traffic Volume (veh/h)	800	80	80	330	100	145
Future Volume (Veh/h)	800	80	80	330	100	145
Sign Control	Free			Free	Stop	
Grade	0%			0%	0%	
Peak Hour Factor	0.86	0.86	0.79	0.79	0.79	0.79
Hourly flow rate (vph)	930	93	101	418	127	184
Pedestrians					4	
Lane Width (ft)					12.0	
Walking Speed (ft/s)					3.5	
Percent Blockage					0	
Right turn flare (veh)						
Median type	None			None		
Median storage veh)						
Upstream signal (ft)						
pX, platoon unblocked						
vC, conflicting volume			1027		1600	980
vC1, stage 1 conf vol						
vC2, stage 2 conf vol						
vCu, unblocked vol			1027		1600	980
tC, single (s)			4.1		6.4	6.3
tC, 2 stage (s)						
tF (s)			2.2		3.5	3.4
p0 queue free %			85		0	38
cM capacity (veh/h)			674		99	296

Direction, Lane #	EB 1	WB 1	NB 1
Volume Total	1023	519	311
Volume Left	0	101	127
Volume Right	93	0	184
cSH	1700	674	163
Volume to Capacity	0.60	0.15	1.91
Queue Length 95th (ft)	0	13	587
Control Delay (s)	0.0	4.0	477.3
Lane LOS		A	F
Approach Delay (s)	0.0	4.0	477.3
Approach LOS			F

Intersection Summary			
Average Delay	81.2		
Intersection Capacity Utilization	93.2%	ICU Level of Service	F
Analysis Period (min)	15		

Movement	EBT	EBR	WBL	WBT	NBL	NBR
Lane Configurations						
Traffic Volume (veh/h)	700	245	140	290	80	120
Future Volume (Veh/h)	700	245	140	290	80	120
Sign Control	Free			Free	Stop	
Grade	0%			0%	0%	
Peak Hour Factor	0.93	0.93	0.89	0.89	0.76	0.76
Hourly flow rate (vph)	753	263	157	326	105	158
Pedestrians						
Lane Width (ft)						
Walking Speed (ft/s)						
Percent Blockage						
Right turn flare (veh)						
Median type	None			None		
Median storage veh)						
Upstream signal (ft)						
pX, platoon unblocked						
vC, conflicting volume			1016		1524	884
vC1, stage 1 conf vol						
vC2, stage 2 conf vol						
vCu, unblocked vol			1016		1524	884
tC, single (s)			4.2		6.4	6.2
tC, 2 stage (s)						
tF (s)			2.3		3.5	3.3
p0 queue free %			76		0	54
cM capacity (veh/h)			663		99	341

Direction, Lane #	EB 1	WB 1	NB 1
Volume Total	1016	483	263
Volume Left	0	157	105
Volume Right	263	0	158
cSH	1700	663	172
Volume to Capacity	0.60	0.24	1.53
Queue Length 95th (ft)	0	23	428
Control Delay (s)	0.0	6.3	313.6
Lane LOS		A	F
Approach Delay (s)	0.0	6.3	313.6
Approach LOS			F

Intersection Summary			
Average Delay	48.5		
Intersection Capacity Utilization	96.6%	ICU Level of Service	F
Analysis Period (min)	15		

Movement	EBT	EBR	WBL	WBT	NBL	NBR
Lane Configurations						
Traffic Volume (veh/h)	820	5	15	385	5	20
Future Volume (Veh/h)	820	5	15	385	5	20
Sign Control	Free			Free	Stop	
Grade	0%			0%	0%	
Peak Hour Factor	0.92	0.92	0.92	0.92	0.92	0.92
Hourly flow rate (vph)	891	5	16	418	5	22
Pedestrians						
Lane Width (ft)						
Walking Speed (ft/s)						
Percent Blockage						
Right turn flare (veh)						
Median type	None			None		
Median storage veh)						
Upstream signal (ft)						
pX, platoon unblocked						
vC, conflicting volume			896		1344	894
vC1, stage 1 conf vol						
vC2, stage 2 conf vol						
vCu, unblocked vol			896		1344	894
tC, single (s)			4.1		6.4	6.2
tC, 2 stage (s)						
tF (s)			2.2		3.5	3.3
p0 queue free %			98		97	94
cM capacity (veh/h)			757		164	340

Direction, Lane #	EB 1	WB 1	NB 1
Volume Total	896	434	27
Volume Left	0	16	5
Volume Right	5	0	22
cSH	1700	757	284
Volume to Capacity	0.53	0.02	0.10
Queue Length 95th (ft)	0	2	8
Control Delay (s)	0.0	0.6	19.0
Lane LOS		A	C
Approach Delay (s)	0.0	0.6	19.0
Approach LOS			C

Intersection Summary			
Average Delay	0.6		
Intersection Capacity Utilization	53.5%	ICU Level of Service	A
Analysis Period (min)	15		

Movement	EBT	EBR	WBL	WBT	NBL	NBR
Lane Configurations						
Traffic Volume (veh/h)	850	0	1	405	2	5
Future Volume (Veh/h)	850	0	1	405	2	5
Sign Control	Free			Free	Stop	
Grade	0%			0%	0%	
Peak Hour Factor	0.92	0.92	0.92	0.92	0.92	0.92
Hourly flow rate (vph)	924	0	1	440	2	5
Pedestrians						
Lane Width (ft)						
Walking Speed (ft/s)						
Percent Blockage						
Right turn flare (veh)						
Median type	None			None		
Median storage veh)						
Upstream signal (ft)						
pX, platoon unblocked						
vC, conflicting volume			924		1366	924
vC1, stage 1 conf vol						
vC2, stage 2 conf vol						
vCu, unblocked vol			924		1366	924
tC, single (s)			4.1		6.4	6.2
tC, 2 stage (s)						
tF (s)			2.2		3.5	3.3
p0 queue free %			100		99	98
cM capacity (veh/h)			739		162	327

Direction, Lane #	EB 1	WB 1	NB 1
Volume Total	924	441	7
Volume Left	0	1	2
Volume Right	0	0	5
cSH	1700	739	253
Volume to Capacity	0.54	0.00	0.03
Queue Length 95th (ft)	0	0	2
Control Delay (s)	0.0	0.0	19.6
Lane LOS		A	C
Approach Delay (s)	0.0	0.0	19.6
Approach LOS			C

Intersection Summary			
Average Delay	0.1		
Intersection Capacity Utilization	54.7%	ICU Level of Service	A
Analysis Period (min)	15		

Movement	EBL	EBT	EBR	WBL	WBT	WBR	NBL	NBT	NBR	SBL	SBT	SBR
Lane Configurations												
Traffic Volume (veh/h)	5	1	0	10	0	5	1	410	65	10	385	2
Future Volume (Veh/h)	5	1	0	10	0	5	1	410	65	10	385	2
Sign Control		Stop			Stop			Free			Free	
Grade		0%			0%			0%			0%	
Peak Hour Factor	0.63	0.63	0.63	0.65	0.65	0.65	0.82	0.82	0.82	0.81	0.81	0.81
Hourly flow rate (vph)	8	2	0	15	0	8	1	500	79	12	475	2
Pedestrians												
Lane Width (ft)												
Walking Speed (ft/s)												
Percent Blockage												
Right turn flare (veh)												
Median type								None			None	
Median storage veh)												
Upstream signal (ft)												
pX, platoon unblocked												
vC, conflicting volume	1050	1081	476	1042	1042	540	477			579		
vC1, stage 1 conf vol												
vC2, stage 2 conf vol												
vCu, unblocked vol	1050	1081	476	1042	1042	540	477			579		
tC, single (s)	7.1	6.5	6.2	7.2	6.5	6.2	4.1			4.1		
tC, 2 stage (s)												
tF (s)	3.5	4.0	3.3	3.6	4.0	3.3	2.2			2.2		
p0 queue free %	96	99	100	92	100	99	100			99		
cM capacity (veh/h)	202	217	593	197	227	542	1085			1005		

Direction, Lane #	EB 1	WB 1	NB 1	SB 1
Volume Total	10	23	580	489
Volume Left	8	15	1	12
Volume Right	0	8	79	2
cSH	205	253	1085	1005
Volume to Capacity	0.05	0.09	0.00	0.01
Queue Length 95th (ft)	4	7	0	1
Control Delay (s)	23.5	20.6	0.0	0.4
Lane LOS	C	C	A	A
Approach Delay (s)	23.5	20.6	0.0	0.4
Approach LOS	C	C		

Intersection Summary			
Average Delay	0.8		
Intersection Capacity Utilization	38.0%	ICU Level of Service	A
Analysis Period (min)	15		

Movement	WBL	WBR	NBT	NBR	SBL	SBT
Lane Configurations						
Traffic Volume (veh/h)	30	10	465	65	20	375
Future Volume (Veh/h)	30	10	465	65	20	375
Sign Control	Stop		Free			Free
Grade	0%		0%			0%
Peak Hour Factor	0.79	0.79	0.90	0.90	0.80	0.80
Hourly flow rate (vph)	38	13	517	72	25	469
Pedestrians						
Lane Width (ft)						
Walking Speed (ft/s)						
Percent Blockage						
Right turn flare (veh)						
Median type			None			None
Median storage veh)						
Upstream signal (ft)						
pX, platoon unblocked						
vC, conflicting volume	1072	553			589	
vC1, stage 1 conf vol						
vC2, stage 2 conf vol						
vCu, unblocked vol	1072	553			589	
tC, single (s)	6.5	6.2			4.1	
tC, 2 stage (s)						
tF (s)	3.6	3.3			2.2	
p0 queue free %	83	98			97	
cM capacity (veh/h)	226	537			996	

Direction, Lane #	WB 1	NB 1	SB 1
Volume Total	51	589	494
Volume Left	38	0	25
Volume Right	13	72	0
cSH	265	1700	996
Volume to Capacity	0.19	0.35	0.03
Queue Length 95th (ft)	17	0	2
Control Delay (s)	21.8	0.0	0.7
Lane LOS	C		A
Approach Delay (s)	21.8	0.0	0.7
Approach LOS	C		

Intersection Summary			
Average Delay	1.3		
Intersection Capacity Utilization	46.1%	ICU Level of Service	A
Analysis Period (min)	15		

Movement	WBL	WBR	NBT	NBR	SBL	SBT
Lane Configurations						
Traffic Volume (veh/h)	5	1	530	65	15	390
Future Volume (Veh/h)	5	1	530	65	15	390
Sign Control	Stop		Free			Free
Grade	0%		0%			0%
Peak Hour Factor	0.92	0.92	0.92	0.92	0.92	0.92
Hourly flow rate (vph)	5	1	576	71	16	424
Pedestrians						
Lane Width (ft)						
Walking Speed (ft/s)						
Percent Blockage						
Right turn flare (veh)						
Median type			None			None
Median storage veh)						
Upstream signal (ft)						
pX, platoon unblocked						
vC, conflicting volume	1068	612			647	
vC1, stage 1 conf vol						
vC2, stage 2 conf vol						
vCu, unblocked vol	1068	612			647	
tC, single (s)	6.4	6.2			4.1	
tC, 2 stage (s)						
tF (s)	3.5	3.3			2.2	
p0 queue free %	98	100			98	
cM capacity (veh/h)	241	493			939	

Direction, Lane #	WB 1	NB 1	SB 1
Volume Total	6	647	440
Volume Left	5	0	16
Volume Right	1	71	0
cSH	264	1700	939
Volume to Capacity	0.02	0.38	0.02
Queue Length 95th (ft)	2	0	1
Control Delay (s)	19.0	0.0	0.5
Lane LOS	C		A
Approach Delay (s)	19.0	0.0	0.5
Approach LOS	C		

Intersection Summary			
Average Delay	0.3		
Intersection Capacity Utilization	42.7%	ICU Level of Service	A
Analysis Period (min)	15		

Movement	EBL	EBT	EBR	WBL	WBT	WBR	NBL	NBT	NBR	SBL	SBT	SBR
Lane Configurations												
Traffic Volume (veh/h)	40	15	80	5	1	2	20	555	80	35	355	5
Future Volume (Veh/h)	40	15	80	5	1	2	20	555	80	35	355	5
Sign Control		Stop			Stop			Free			Free	
Grade		0%			0%			0%			0%	
Peak Hour Factor	0.92	0.92	0.92	0.92	0.92	0.92	0.92	0.92	0.92	0.92	0.92	0.92
Hourly flow rate (vph)	43	16	87	5	1	2	22	603	87	38	386	5
Pedestrians												
Lane Width (ft)												
Walking Speed (ft/s)												
Percent Blockage												
Right turn flare (veh)												
Median type								None			None	
Median storage veh)												
Upstream signal (ft)								1234				
pX, platoon unblocked												
vC, conflicting volume	1158	1198	388	1250	1158	646	391			690		
vC1, stage 1 conf vol												
vC2, stage 2 conf vol												
vCu, unblocked vol	1158	1198	388	1250	1158	646	391			690		
tC, single (s)	7.1	6.5	6.2	7.1	6.5	6.2	4.1			4.1		
tC, 2 stage (s)												
tF (s)	3.5	4.0	3.3	3.5	4.0	3.3	2.2			2.2		
p0 queue free %	74	91	87	96	99	100	98			96		
cM capacity (veh/h)	164	174	660	115	184	471	1168			905		

Direction, Lane #	EB 1	WB 1	NB 1	SB 1
Volume Total	146	8	712	429
Volume Left	43	5	22	38
Volume Right	87	2	87	5
cSH	300	151	1168	905
Volume to Capacity	0.49	0.05	0.02	0.04
Queue Length 95th (ft)	63	4	1	3
Control Delay (s)	27.8	30.2	0.5	1.3
Lane LOS	D	D	A	A
Approach Delay (s)	27.8	30.2	0.5	1.3
Approach LOS	D	D		

Intersection Summary			
Average Delay	4.0		
Intersection Capacity Utilization	53.4%	ICU Level of Service	A
Analysis Period (min)	15		

Movement	WBL	WBR	NBT	NBR	SBL	SBT
Lane Configurations						
Traffic Volume (veh/h)	25	20	635	135	85	355
Future Volume (Veh/h)	25	20	635	135	85	355
Sign Control	Stop		Free			Free
Grade	0%		0%			0%
Peak Hour Factor	0.60	0.60	0.95	0.95	0.91	0.91
Hourly flow rate (vph)	42	33	668	142	93	390
Pedestrians						
Lane Width (ft)						
Walking Speed (ft/s)						
Percent Blockage						
Right turn flare (veh)						
Median type			None			None
Median storage veh)						
Upstream signal (ft)			713			
pX, platoon unblocked	0.93	0.93			0.93	
vC, conflicting volume	1315	739			810	
vC1, stage 1 conf vol						
vC2, stage 2 conf vol						
vCu, unblocked vol	1302	684			760	
tC, single (s)	6.4	6.2			4.1	
tC, 2 stage (s)						
tF (s)	3.5	3.3			2.2	
p0 queue free %	72	92			88	
cM capacity (veh/h)	148	422			803	

Direction, Lane #	WB 1	NB 1	SB 1
Volume Total	75	810	483
Volume Left	42	0	93
Volume Right	33	142	0
cSH	207	1700	803
Volume to Capacity	0.36	0.48	0.12
Queue Length 95th (ft)	39	0	10
Control Delay (s)	32.0	0.0	3.2
Lane LOS	D		A
Approach Delay (s)	32.0	0.0	3.2
Approach LOS	D		

Intersection Summary			
Average Delay	2.9		
Intersection Capacity Utilization	78.3%	ICU Level of Service	D
Analysis Period (min)	15		

Movement	EBL	EBT	EBR	WBL	WBT	WBR	NBL	NBT	NBR	SBL	SBT	SBR
Lane Configurations												
Traffic Volume (veh/h)	0	0	5	70	0	20	15	750	385	30	350	2
Future Volume (Veh/h)	0	0	5	70	0	20	15	750	385	30	350	2
Sign Control		Stop			Stop			Free			Free	
Grade		0%			0%			0%			0%	
Peak Hour Factor	0.63	0.63	0.63	0.90	0.90	0.90	0.90	0.90	0.90	0.83	0.83	0.83
Hourly flow rate (vph)	0	0	8	78	0	22	17	833	428	36	422	2
Pedestrians												
Lane Width (ft)												
Walking Speed (ft/s)												
Percent Blockage												
Right turn flare (veh)												
Median type								None			None	
Median storage veh)												
Upstream signal (ft)								398				
pX, platoon unblocked	0.86	0.86		0.86	0.86	0.86				0.86		
vC, conflicting volume	1598	1790	423	1584	1577	1047	424			1261		
vC1, stage 1 conf vol												
vC2, stage 2 conf vol												
vCu, unblocked vol	1614	1837	423	1598	1589	974	424			1222		
tC, single (s)	7.1	6.5	6.2	7.1	6.5	6.2	4.1			4.1		
tC, 2 stage (s)												
tF (s)	3.5	4.0	3.3	3.5	4.0	3.3	2.2			2.2		
p0 queue free %	100	100	99	0	100	92	99			93		
cM capacity (veh/h)	62	59	631	68	85	263	1135			491		

Direction, Lane #	EB 1	WB 1	WB 2	NB 1	SB 1
Volume Total	8	78	22	1278	460
Volume Left	0	78	0	17	36
Volume Right	8	0	22	428	2
cSH	631	68	263	1135	491
Volume to Capacity	0.01	1.15	0.08	0.01	0.07
Queue Length 95th (ft)	1	152	7	1	6
Control Delay (s)	10.8	259.0	19.9	0.6	2.2
Lane LOS	B	F	C	A	A
Approach Delay (s)	10.8	206.4		0.6	2.2
Approach LOS	B	F			

Intersection Summary			
Average Delay	12.2		
Intersection Capacity Utilization	83.9%	ICU Level of Service	E
Analysis Period (min)	15		

Lane Group	EBL	EBT	WBL	WBT	NBT	SBT
Lane Group Flow (vph)	239	266	46	287	741	453
v/c Ratio	0.88	0.42	0.20	0.77	0.91	0.60
Control Delay	60.4	29.2	38.0	55.1	42.6	24.5
Queue Delay	0.0	0.0	0.0	0.0	0.0	0.0
Total Delay	60.4	29.2	38.0	55.1	42.6	24.5
Queue Length 50th (ft)	114	128	25	176	407	189
Queue Length 95th (ft)	#258	252	65	313	#913	453
Internal Link Dist (ft)		238		291	396	469
Turn Bay Length (ft)	120		100			
Base Capacity (vph)	273	778	320	508	811	761
Starvation Cap Reductn	0	0	0	0	0	0
Spillback Cap Reductn	0	0	0	0	0	0
Storage Cap Reductn	0	0	0	0	0	0
Reduced v/c Ratio	0.88	0.34	0.14	0.56	0.91	0.60

Intersection Summary

95th percentile volume exceeds capacity, queue may be longer.
Queue shown is maximum after two cycles.

Movement	EBL	EBT	EBR	WBL	WBT	WBR	NBL	NBT	NBR	SBL	SBT	SBR
Lane Configurations												
Traffic Volume (vph)	225	220	30	40	190	60	30	555	60	25	305	105
Future Volume (vph)	225	220	30	40	190	60	30	555	60	25	305	105
Ideal Flow (vphpl)	1900	1900	1900	1900	1900	1900	1900	1900	1900	1900	1900	1900
Total Lost time (s)	5.0	5.0		5.0	5.0			5.0			5.0	
Lane Util. Factor	1.00	1.00		1.00	1.00			1.00			1.00	
Frpb, ped/bikes	1.00	1.00		1.00	0.99			1.00			0.99	
Flpb, ped/bikes	1.00	1.00		0.99	1.00			1.00			1.00	
Frt	1.00	0.98		1.00	0.96			0.99			0.97	
Flt Protected	0.95	1.00		0.95	1.00			1.00			1.00	
Satd. Flow (prot)	1730	1819		1793	1781			1606			1545	
Flt Permitted	0.29	1.00		0.60	1.00			0.97			0.94	
Satd. Flow (perm)	524	1819		1123	1781			1554			1456	
Peak-hour factor, PHF	0.94	0.94	0.94	0.87	0.87	0.87	0.87	0.87	0.87	0.96	0.96	0.96
Adj. Flow (vph)	239	234	32	46	218	69	34	638	69	26	318	109
RTOR Reduction (vph)	0	0	0	0	0	0	0	0	0	0	0	0
Lane Group Flow (vph)	239	266	0	46	287	0	0	741	0	0	453	0
Confl. Peds. (#/hr)	14		4	4		14	4		22	22		4
Heavy Vehicles (%)	4%	2%	4%	0%	2%	0%	4%	4%	0%	0%	7%	5%
Bus Blockages (#/hr)	0	0	0	0	0	0	2	2	2	0	0	0
Parking (#/hr)							0	0	0	0	0	0
Turn Type	D.P+P	NA		Perm	NA		Perm	NA		Perm	NA	
Protected Phases	1	1 2			2			3			3	
Permitted Phases	2	2		2			3			3		
Actuated Green, G (s)	32.3	37.3		22.2	22.2			55.7			55.7	
Effective Green, g (s)	32.3	37.3		22.2	22.2			55.7			55.7	
Actuated g/C Ratio	0.30	0.35		0.21	0.21			0.52			0.52	
Clearance Time (s)	5.0			5.0	5.0			5.0			5.0	
Vehicle Extension (s)	3.0			3.0	3.0			3.0			3.0	
Lane Grp Cap (vph)	269	628		231	366			802			751	
v/s Ratio Prot	c0.08	0.15			0.16							
v/s Ratio Perm	c0.18			0.04				c0.48			0.31	
v/c Ratio	0.89	0.42		0.20	0.78			0.92			0.60	
Uniform Delay, d1	33.3	27.1		35.5	40.6			24.1			18.3	
Progression Factor	1.00	1.00		1.00	1.00			1.00			1.00	
Incremental Delay, d2	27.7	0.5		0.4	10.5			16.2			1.4	
Delay (s)	61.0	27.5		35.9	51.1			40.3			19.7	
Level of Service	E	C		D	D			D			B	
Approach Delay (s)		43.4			49.0			40.3			19.7	
Approach LOS		D			D			D			B	

Intersection Summary			
HCM 2000 Control Delay	37.9	HCM 2000 Level of Service	D
HCM 2000 Volume to Capacity ratio	0.88		
Actuated Cycle Length (s)	107.9	Sum of lost time (s)	17.0
Intersection Capacity Utilization	81.4%	ICU Level of Service	D
Analysis Period (min)	15		

c Critical Lane Group

Movement	EBL	EBT	EBR	WBL	WBT	WBR	NBL	NBT	NBR	SBL	SBT	SBR
Lane Configurations												
Traffic Volume (veh/h)	40	60	70	5	55	15	60	590	25	10	520	65
Future Volume (Veh/h)	40	60	70	5	55	15	60	590	25	10	520	65
Sign Control		Stop			Stop			Free			Free	
Grade		0%			0%			0%			0%	
Peak Hour Factor	0.77	0.77	0.77	0.77	0.77	0.77	0.84	0.84	0.84	0.98	0.98	0.98
Hourly flow rate (vph)	52	78	91	6	71	19	71	702	30	10	531	66
Pedestrians		4			4						8	
Lane Width (ft)		12.0			12.0						12.0	
Walking Speed (ft/s)		3.5			3.5						3.5	
Percent Blockage		0			0						1	
Right turn flare (veh)												
Median type								None			None	
Median storage veh)												
Upstream signal (ft)								549				
pX, platoon unblocked	0.55	0.55		0.55	0.55	0.55				0.55		
vC, conflicting volume	1510	1466	568	1577	1484	729	601			736		
vC1, stage 1 conf vol												
vC2, stage 2 conf vol												
vCu, unblocked vol	1517	1438	568	1641	1471	86	601			98		
tC, single (s)	7.2	6.5	6.2	7.1	6.5	6.2	4.2			4.1		
tC, 2 stage (s)												
tF (s)	3.6	4.0	3.3	3.5	4.0	3.3	2.3			2.2		
p0 queue free %	0	0	82	0	0	96	92			99		
cM capacity (veh/h)	0	66	515	0	63	527	939			818		

Direction, Lane #	EB 1	WB 1	NB 1	SB 1
Volume Total	221	96	803	607
Volume Left	52	6	71	10
Volume Right	91	19	30	66
cSH	0	0	939	818
Volume to Capacity	Err	Err	0.08	0.01
Queue Length 95th (ft)	Err	Err	6	1
Control Delay (s)	Err	Err	1.9	0.3
Lane LOS	F	F	A	A
Approach Delay (s)	Err	Err	1.9	0.3
Approach LOS	F	F		

Intersection Summary			
Average Delay	Err		
Intersection Capacity Utilization	89.9%	ICU Level of Service	E
Analysis Period (min)	15		

Lane Group	EBL	EBT	WBL	WBT	NBT	NBR	SBT
Lane Group Flow (vph)	37	649	142	591	385	466	290
v/c Ratio	0.13	1.03	0.51	0.60	0.84	0.59	0.92dl
Control Delay	25.4	73.5	20.4	19.5	51.3	7.9	37.1
Queue Delay	0.0	0.0	0.0	0.0	0.0	0.0	0.0
Total Delay	25.4	73.5	20.4	19.5	51.3	7.9	37.1
Queue Length 50th (ft)	13	330	32	182	189	25	69
Queue Length 95th (ft)	50	#830	109	480	#471	122	#160
Internal Link Dist (ft)		1245		611	311		2903
Turn Bay Length (ft)	150		150			150	
Base Capacity (vph)	276	633	291	991	456	805	489
Starvation Cap Reductn	0	0	0	0	0	0	0
Spillback Cap Reductn	0	0	0	0	0	0	0
Storage Cap Reductn	0	0	0	0	0	0	0
Reduced v/c Ratio	0.13	1.03	0.49	0.60	0.84	0.58	0.59

Intersection Summary

95th percentile volume exceeds capacity, queue may be longer.
Queue shown is maximum after two cycles.

dl Defacto Left Lane. Recode with 1 though lane as a left lane.

Movement	EBL	EBT	EBR	WBL	WBT	WBR	NBL	NBT	NBR	SBL	SBT	SBR
Lane Configurations												
Traffic Volume (vph)	35	595	15	125	460	60	20	315	405	85	140	30
Future Volume (vph)	35	595	15	125	460	60	20	315	405	85	140	30
Ideal Flow (vphpl)	1900	1900	1900	1900	1900	1900	1900	1900	1900	1900	1900	1900
Total Lost time (s)	7.5	7.5		7.5	7.5			6.5	7.5		6.5	
Lane Util. Factor	1.00	1.00		1.00	1.00			1.00	1.00		0.95	
Frpb, ped/bikes	1.00	1.00		1.00	1.00			1.00	0.98		1.00	
Flpb, ped/bikes	1.00	1.00		1.00	1.00			1.00	1.00		1.00	
Frt	1.00	1.00		1.00	0.98			1.00	0.85		0.98	
Flt Protected	0.95	1.00		0.95	1.00			1.00	1.00		0.98	
Satd. Flow (prot)	1727	1839		1805	1821			1875	1581		3453	
Flt Permitted	0.44	1.00		0.10	1.00			0.96	1.00		0.55	
Satd. Flow (perm)	803	1839		199	1821			1809	1581		1942	
Peak-hour factor, PHF	0.94	0.94	0.94	0.88	0.88	0.88	0.87	0.87	0.87	0.88	0.88	0.88
Adj. Flow (vph)	37	633	16	142	523	68	23	362	466	97	159	34
RTOR Reduction (vph)	0	1	0	0	0	0	0	0	251	0	0	0
Lane Group Flow (vph)	37	648	0	142	591	0	0	385	215	0	290	0
Confl. Peds. (#/hr)	7					7	1		7	7		1
Confl. Bikes (#/hr)			1									
Heavy Vehicles (%)	4%	3%	0%	0%	2%	4%	1%	1%	0%	0%	1%	0%
Turn Type	Perm	NA		pm+pt	NA		Perm	NA	pm+ov	Perm	NA	
Protected Phases		6		5	2			8	5		4	
Permitted Phases	6			2			8		8	4		
Actuated Green, G (s)	30.6	30.6		47.5	47.5			22.3	31.7		22.3	
Effective Green, g (s)	30.6	30.6		47.5	47.5			22.3	31.7		22.3	
Actuated g/C Ratio	0.33	0.33		0.50	0.50			0.24	0.34		0.24	
Clearance Time (s)	7.5	7.5		7.5	7.5			6.5	7.5		6.5	
Vehicle Extension (s)	3.0	3.0		3.0	3.0			3.0	3.0		3.0	
Lane Grp Cap (vph)	261	598		260	919			428	532		460	
v/s Ratio Prot		c0.35		0.05	c0.32				0.04			
v/s Ratio Perm	0.05			0.22				c0.21	0.10		0.15	
v/c Ratio	0.14	1.08		0.55	0.64			0.90	0.40		0.92dl	
Uniform Delay, d1	22.5	31.7		19.2	17.1			34.8	23.9		32.2	
Progression Factor	1.00	1.00		1.00	1.00			1.00	1.00		1.00	
Incremental Delay, d2	0.3	61.7		2.3	1.6			21.1	0.5		2.8	
Delay (s)	22.7	93.4		21.5	18.6			56.0	24.4		35.0	
Level of Service	C	F		C	B			E	C		D	
Approach Delay (s)		89.6			19.2			38.7			35.0	
Approach LOS		F			B			D			D	

Intersection Summary			
HCM 2000 Control Delay	46.3	HCM 2000 Level of Service	D
HCM 2000 Volume to Capacity ratio	0.95		
Actuated Cycle Length (s)	94.1	Sum of lost time (s)	28.5
Intersection Capacity Utilization	87.5%	ICU Level of Service	E
Analysis Period (min)	15		

dl Defacto Left Lane. Recode with 1 though lane as a left lane.
c Critical Lane Group

Lane Group	EBL	EBT	WBL	WBT	NBT	NBR	SBL	SBT
Lane Group Flow (vph)	172	1040	49	1484	301	273	226	227
v/c Ratio	1.70	0.80	0.63	1.14	1.14	0.65	0.93	0.89
Control Delay	387.5	40.5	89.1	103.1	144.6	18.7	93.0	84.3
Queue Delay	0.0	0.0	0.0	0.0	0.0	0.0	0.0	0.0
Total Delay	387.5	40.5	89.1	103.1	144.6	18.7	93.0	84.3
Queue Length 50th (ft)	~190	364	38	~616	~263	52	182	175
Queue Length 95th (ft)	#353	#512	83	#841	#480	102	#347	#335
Internal Link Dist (ft)		265		665	2948			318
Turn Bay Length (ft)	175		165			150	200	
Base Capacity (vph)	101	1298	255	1531	264	561	244	254
Starvation Cap Reductn	0	0	0	0	0	0	0	0
Spillback Cap Reductn	0	0	0	0	0	0	0	0
Storage Cap Reductn	0	0	0	0	0	0	0	0
Reduced v/c Ratio	1.70	0.80	0.19	0.97	1.14	0.49	0.93	0.89

Intersection Summary

~ Volume exceeds capacity, queue is theoretically infinite.
Queue shown is maximum after two cycles.

95th percentile volume exceeds capacity, queue may be longer.
Queue shown is maximum after two cycles.

Movement	EBL	EBT	EBR	WBL	WBT	WBR	NBL	NBT	NBR	SBL	SBT	SBR
Lane Configurations												
Traffic Volume (vph)	150	890	15	45	605	760	25	240	240	290	90	45
Future Volume (vph)	150	890	15	45	605	760	25	240	240	290	90	45
Ideal Flow (vphpl)	1900	1900	1900	1900	1900	1900	1900	1900	1900	1900	1900	1900
Total Lost time (s)	9.0	8.0		9.0	8.0			9.0	9.0	9.0	9.0	
Lane Util. Factor	1.00	0.95		1.00	0.95			1.00	1.00	0.95	0.95	
Frpb, ped/bikes	1.00	1.00		1.00	0.99			1.00	1.00	1.00	1.00	
Flpb, ped/bikes	1.00	1.00		1.00	1.00			1.00	1.00	1.00	1.00	
Frt	1.00	1.00		1.00	0.92			1.00	0.85	1.00	0.97	
Flt Protected	0.95	1.00		0.95	1.00			1.00	1.00	0.95	0.98	
Satd. Flow (prot)	1752	3530		1805	3176			1874	1615	1665	1684	
Flt Permitted	0.95	1.00		0.95	1.00			1.00	1.00	0.95	0.98	
Satd. Flow (perm)	1752	3530		1805	3176			1874	1615	1665	1684	
Peak-hour factor, PHF	0.87	0.87	0.87	0.92	0.92	0.92	0.88	0.88	0.88	0.94	0.94	0.94
Adj. Flow (vph)	172	1023	17	49	658	826	28	273	273	309	96	48
RTOR Reduction (vph)	0	1	0	0	178	0	0	0	119	0	7	0
Lane Group Flow (vph)	172	1039	0	49	1306	0	0	301	154	226	220	0
Confl. Peds. (#/hr)	1		1	1		1						
Confl. Bikes (#/hr)									1			
Heavy Vehicles (%)	3%	2%	0%	0%	5%	1%	0%	1%	0%	3%	2%	0%
Turn Type	Prot	NA		Prot	NA		Split	NA	pt+ov	Split	NA	
Protected Phases	1	6		5	2		3	3	3 5	4	4	
Permitted Phases												
Actuated Green, G (s)	10.0	47.2		8.3	45.5			20.0	28.3	20.7	20.7	
Effective Green, g (s)	7.0	44.2		5.3	42.5			17.0	22.3	17.7	17.7	
Actuated g/C Ratio	0.06	0.37		0.04	0.36			0.14	0.19	0.15	0.15	
Clearance Time (s)	6.0	5.0		6.0	5.0			6.0		6.0	6.0	
Vehicle Extension (s)	2.0	2.0		2.0	2.0			2.0		2.0	2.0	
Lane Grp Cap (vph)	102	1308		80	1132			267	302	247	250	
v/s Ratio Prot	c0.10	0.29		0.03	c0.41			c0.16	0.10	c0.14	0.13	
v/s Ratio Perm												
v/c Ratio	1.69	0.79		0.61	1.15			1.13	0.51	0.91	0.88	
Uniform Delay, d1	56.1	33.5		55.9	38.4			51.1	43.5	50.0	49.7	
Progression Factor	1.00	1.00		1.00	1.00			1.00	1.00	1.00	1.00	
Incremental Delay, d2	347.4	3.2		9.4	79.5			93.8	0.5	34.5	27.5	
Delay (s)	403.5	36.6		65.3	117.8			144.9	44.0	84.5	77.3	
Level of Service	F	D		E	F			F	D	F	E	
Approach Delay (s)		88.7			116.1			96.9			80.9	
Approach LOS		F			F			F			F	

Intersection Summary			
HCM 2000 Control Delay	100.2	HCM 2000 Level of Service	F
HCM 2000 Volume to Capacity ratio	1.20		
Actuated Cycle Length (s)	119.2	Sum of lost time (s)	39.0
Intersection Capacity Utilization	104.5%	ICU Level of Service	G
Analysis Period (min)	15		
c Critical Lane Group			

Movement	EBL	EBT	EBR	WBL	WBT	WBR	NBL	NBT	NBR	SBL	SBT	SBR
Lane Configurations												
Traffic Volume (veh/h)	0	1275	145	0	550	475	0	0	965	0	0	860
Future Volume (Veh/h)	0	1275	145	0	550	475	0	0	965	0	0	860
Sign Control		Free			Free			Yield			Yield	
Grade		0%			0%			0%			0%	
Peak Hour Factor	0.98	0.98	0.98	0.92	0.96	0.98	0.92	0.92	0.92	0.98	0.98	0.98
Hourly flow rate (vph)	0	1301	148	0	573	485	0	0	1049	0	0	878
Pedestrians								1				
Lane Width (ft)								12.0				
Walking Speed (ft/s)								3.5				
Percent Blockage								0				
Right turn flare (veh)												
Median type		None			None							
Median storage veh)												
Upstream signal (ft)		745										
pX, platoon unblocked				0.75			0.75	0.75	0.75	0.75	0.75	
vC, conflicting volume	573			1302			1662	1949	726	1224	1875	286
vC1, stage 1 conf vol												
vC2, stage 2 conf vol												
vCu, unblocked vol	573			735			1216	1598	0	630	1499	286
tC, single (s)	4.1			4.1			7.5	6.5	6.9	7.5	6.5	6.9
tC, 2 stage (s)												
tF (s)	2.2			2.2			3.5	4.0	3.3	3.5	4.0	3.3
p0 queue free %	100			100			0	100	0	0	100	0
cM capacity (veh/h)	996			649			0	79	812	0	91	710

Direction, Lane #	EB 1	EB 2	WB 1	WB 2	WB 3	NB 1	SB 1
Volume Total	867	582	286	286	485	1049	878
Volume Left	0	0	0	0	0	0	0
Volume Right	0	148	0	0	485	1049	878
cSH	1700	1700	1700	1700	1700	812	710
Volume to Capacity	0.51	0.34	0.17	0.17	0.29	1.29	1.24
Queue Length 95th (ft)	0	0	0	0	0	989	786
Control Delay (s)	0.0	0.0	0.0	0.0	0.0	158.1	138.3
Lane LOS						F	F
Approach Delay (s)	0.0		0.0			158.1	138.3
Approach LOS						F	F

Intersection Summary			
Average Delay	64.8		
Intersection Capacity Utilization	106.3%	ICU Level of Service	G
Analysis Period (min)	15		

Lane Group	EBT	EBR	WBT	NBL	NBT	SBT
Lane Group Flow (vph)	1336	1142	1032	138	131	52
v/c Ratio	1.68	0.81	0.56	0.44	0.33	0.27
Control Delay	334.2	7.4	19.2	36.1	9.9	24.3
Queue Delay	0.0	0.0	0.0	0.0	0.0	0.0
Total Delay	334.2	7.4	19.2	36.1	9.9	24.3
Queue Length 50th (ft)	~611	11	203	73	7	15
Queue Length 95th (ft)	#806	#103	354	140	58	10
Internal Link Dist (ft)	96		601		420	187
Turn Bay Length (ft)				75		
Base Capacity (vph)	794	1419	1840	347	421	419
Starvation Cap Reductn	0	0	0	0	0	0
Spillback Cap Reductn	0	0	0	0	0	0
Storage Cap Reductn	0	0	0	0	0	0
Reduced v/c Ratio	1.68	0.80	0.56	0.40	0.31	0.12

Intersection Summary

~ Volume exceeds capacity, queue is theoretically infinite.
Queue shown is maximum after two cycles.

95th percentile volume exceeds capacity, queue may be longer.
Queue shown is maximum after two cycles.

Movement	EBL	EBT	EBR	WBL	WBT	WBR	NBL	NBT	NBR	SBL	SBT	SBR
Lane Configurations												
Traffic Volume (vph)	5	1170	1005	0	965	15	175	0	70	5	5	10
Future Volume (vph)	5	1170	1005	0	965	15	175	0	70	5	5	10
Ideal Flow (vphpl)	1900	1900	1900	1900	1900	1900	1900	1900	1900	1900	1900	1900
Total Lost time (s)		5.0	6.0		5.0		6.0	6.0			6.0	
Lane Util. Factor		0.95	1.00		0.95		0.95	0.95			1.00	
Frpb, ped/bikes		1.00	0.98		1.00		1.00	0.99			1.00	
Flpb, ped/bikes		1.00	1.00		1.00		1.00	1.00			1.00	
Frt		1.00	0.85		1.00		1.00	0.91			0.93	
Flt Protected		1.00	1.00		1.00		0.95	0.98			0.99	
Satd. Flow (prot)		3471	1557		3433		1545	1472			1617	
Flt Permitted		0.95	1.00		1.00		0.95	0.98			0.99	
Satd. Flow (perm)		3300	1557		3433		1545	1472			1617	
Peak-hour factor, PHF	0.88	0.88	0.88	0.95	0.95	0.95	0.91	0.91	0.91	0.39	0.39	0.39
Adj. Flow (vph)	6	1330	1142	0	1016	16	192	0	77	13	13	26
RTOR Reduction (vph)	0	0	281	0	1	0	0	93	0	0	24	0
Lane Group Flow (vph)	0	1336	862	0	1031	0	138	38	0	0	28	0
Confl. Peds. (#/hr)			1	1					8	8		
Confl. Bikes (#/hr)			2									
Heavy Vehicles (%)	0%	4%	2%	0%	5%	0%	11%	0%	6%	33%	0%	0%
Turn Type		NA	pm+ov		NA		Split	NA		Split	NA	
Protected Phases		6	8		2		8	8		4	4	
Permitted Phases			6									
Actuated Green, G (s)		48.6	67.5		48.6		18.9	18.9			8.5	
Effective Green, g (s)		48.6	67.5		48.6		18.9	18.9			8.5	
Actuated g/C Ratio		0.52	0.73		0.52		0.20	0.20			0.09	
Clearance Time (s)		5.0	6.0		5.0		6.0	6.0			6.0	
Vehicle Extension (s)		2.0	2.0		2.0		2.0	2.0			2.0	
Lane Grp Cap (vph)		1724	1230		1794		313	299			147	
v/s Ratio Prot			c0.14		0.30		0.09	0.03			c0.02	
v/s Ratio Perm		c0.40	0.41									
v/c Ratio		0.77	0.70		0.57		0.44	0.13			0.19	
Uniform Delay, d1		17.8	7.1		15.1		32.4	30.3			39.1	
Progression Factor		1.00	1.00		1.00		1.00	1.00			1.00	
Incremental Delay, d2		3.5	1.5		1.3		0.4	0.1			0.2	
Delay (s)		21.3	8.6		16.5		32.8	30.4			39.3	
Level of Service		C	A		B		C	C			D	
Approach Delay (s)		15.4			16.5			31.6			39.3	
Approach LOS		B			B			C			D	

Intersection Summary			
HCM 2000 Control Delay	17.2	HCM 2000 Level of Service	B
HCM 2000 Volume to Capacity ratio	0.74		
Actuated Cycle Length (s)	93.0	Sum of lost time (s)	19.0
Intersection Capacity Utilization	77.3%	ICU Level of Service	D
Analysis Period (min)	15		
c Critical Lane Group			

Lane Group	EBL	EBT	WBT	NBL	NBT	NBR	SBT	SBR
Lane Group Flow (vph)	5	1129	1152	90	91	170	29	3
v/c Ratio	0.02	0.58	1.65dl	0.43	0.44	0.37	0.21	0.01
Control Delay	16.0	17.5	41.3	48.4	48.7	8.1	45.6	0.0
Queue Delay	0.0	0.0	0.0	0.0	0.0	0.0	0.0	0.0
Total Delay	16.0	17.5	41.3	48.4	48.7	8.1	45.6	0.0
Queue Length 50th (ft)	1	203	164	52	53	0	16	0
Queue Length 95th (ft)	11	488	#731	126	127	57	36	0
Internal Link Dist (ft)		601	248		256		190	
Turn Bay Length (ft)	125			150		100		50
Base Capacity (vph)	249	1930	1174	547	543	637	210	338
Starvation Cap Reductn	0	0	0	0	0	0	0	0
Spillback Cap Reductn	0	0	0	0	0	0	0	0
Storage Cap Reductn	0	0	0	0	0	0	0	0
Reduced v/c Ratio	0.02	0.58	0.98	0.16	0.17	0.27	0.14	0.01

Intersection Summary

95th percentile volume exceeds capacity, queue may be longer.
Queue shown is maximum after two cycles.

dl Defacto Left Lane. Recode with 1 though lane as a left lane.

Movement	EBL	EBT	EBR	WBL	WBT	WBR	NBL	NBT	NBR	SBL	SBT	SBR
Lane Configurations												
Traffic Volume (vph)	5	875	175	380	690	25	165	5	160	15	5	2
Future Volume (vph)	5	875	175	380	690	25	165	5	160	15	5	2
Ideal Flow (vphpl)	1900	1900	1900	1900	1900	1900	1900	1900	1900	1900	1900	1900
Total Lost time (s)	6.0	6.0			6.0		5.0	5.0	2.0		5.0	5.0
Lane Util. Factor	1.00	0.95			0.95		0.95	0.95	1.00		1.00	1.00
Frpb, ped/bikes	1.00	1.00			1.00		1.00	1.00	0.99		1.00	0.99
Flpb, ped/bikes	1.00	1.00			1.00		1.00	1.00	1.00		1.00	1.00
Frt	1.00	0.98			1.00		1.00	1.00	0.85		1.00	0.85
Flt Protected	0.95	1.00			0.98		0.95	0.95	1.00		0.96	1.00
Satd. Flow (prot)	1802	3376			3403		1681	1669	1496		1666	1593
Flt Permitted	0.23	1.00			0.51		0.95	0.95	1.00		0.96	1.00
Satd. Flow (perm)	438	3376			1750		1681	1669	1496		1666	1593
Peak-hour factor, PHF	0.93	0.93	0.93	0.95	0.95	0.95	0.94	0.94	0.94	0.67	0.67	0.67
Adj. Flow (vph)	5	941	188	400	726	26	176	5	170	22	7	3
RTOR Reduction (vph)	0	9	0	0	1	0	0	0	139	0	0	3
Lane Group Flow (vph)	5	1120	0	0	1151	0	90	91	31	0	29	0
Confl. Peds. (#/hr)	3		2	2		3	1		1	1		1
Confl. Bikes (#/hr)			2									
Heavy Vehicles (%)	0%	4%	3%	2%	5%	0%	2%	25%	7%	13%	0%	0%
Turn Type	Perm	NA		pm+pt	NA		Split	NA	pm+ov	Split	NA	Perm
Protected Phases		6		5	2		3	3	5	4	4	
Permitted Phases	6			2					3			4
Actuated Green, G (s)	53.9	53.9			61.5		11.7	11.7	17.3		5.8	5.8
Effective Green, g (s)	53.9	53.9			61.5		11.7	11.7	17.3		5.8	5.8
Actuated g/C Ratio	0.57	0.57			0.65		0.12	0.12	0.18		0.06	0.06
Clearance Time (s)	6.0	6.0			6.0		5.0	5.0	2.0		5.0	5.0
Vehicle Extension (s)	2.0	2.0			2.0		2.0	2.0	3.0		2.0	2.0
Lane Grp Cap (vph)	248	1915			1230		207	205	272		101	97
v/s Ratio Prot		c0.33			c0.06		0.05	c0.05	0.01		c0.02	
v/s Ratio Perm	0.01				0.55				0.01			0.00
v/c Ratio	0.02	0.59			1.65dl		0.43	0.44	0.11		0.29	0.00
Uniform Delay, d1	9.0	13.3			15.0		38.6	38.6	32.4		42.6	41.9
Progression Factor	1.00	1.00			1.00		1.00	1.00	1.00		1.00	1.00
Incremental Delay, d2	0.0	0.3			12.9		0.5	0.6	0.2		0.6	0.0
Delay (s)	9.0	13.6			27.9		39.1	39.2	32.6		43.2	41.9
Level of Service	A	B			C		D	D	C		D	D
Approach Delay (s)		13.6			27.9			36.0			43.1	
Approach LOS		B			C			D			D	

Intersection Summary			
HCM 2000 Control Delay	23.0	HCM 2000 Level of Service	C
HCM 2000 Volume to Capacity ratio	0.61		
Actuated Cycle Length (s)	95.0	Sum of lost time (s)	24.0
Intersection Capacity Utilization	86.4%	ICU Level of Service	E
Analysis Period (min)	15		

dl Defacto Left Lane. Recode with 1 though lane as a left lane.
c Critical Lane Group

Lane Group	EBT	WBL	WBT	NBT	NBR	SBL	SBT
Lane Group Flow (vph)	584	88	325	395	632	82	76
v/c Ratio	0.39	0.21	0.32	1.25	0.39	0.41	0.15
Control Delay	22.3	14.4	13.9	172.5	0.7	37.2	21.5
Queue Delay	0.0	0.0	0.0	0.0	0.0	0.0	0.0
Total Delay	22.3	14.4	13.9	172.5	0.7	37.2	21.5
Queue Length 50th (ft)	110	20	78	~285	0	34	27
Queue Length 95th (ft)	#253	71	227	#461	0	69	60
Internal Link Dist (ft)	362		363	827			2948
Turn Bay Length (ft)		190			400	125	
Base Capacity (vph)	1496	425	1005	315	1615	216	547
Starvation Cap Reductn	0	0	0	0	0	0	0
Spillback Cap Reductn	0	0	0	0	0	0	0
Storage Cap Reductn	0	0	0	0	0	0	0
Reduced v/c Ratio	0.39	0.21	0.32	1.25	0.39	0.38	0.14

Intersection Summary

~ Volume exceeds capacity, queue is theoretically infinite.
Queue shown is maximum after two cycles.

95th percentile volume exceeds capacity, queue may be longer.
Queue shown is maximum after two cycles.

Movement	EBL	EBT	EBR	WBL	WBT	WBR	NBL	NBT	NBR	SBL	SBT	SBR
Lane Configurations												
Traffic Volume (vph)	30	455	0	85	230	85	5	355	575	75	60	10
Future Volume (vph)	30	455	0	85	230	85	5	355	575	75	60	10
Ideal Flow (vphpl)	1900	1900	1900	1900	1900	1900	1900	1900	1900	1900	1900	1900
Total Lost time (s)		5.0		5.0	5.0			5.0	4.0	5.0	5.0	
Lane Util. Factor		0.95		1.00	1.00			1.00	1.00	1.00	1.00	
Frpb, ped/bikes		1.00		1.00	1.00			1.00	1.00	1.00	1.00	
Flpb, ped/bikes		1.00		1.00	1.00			1.00	1.00	1.00	1.00	
Frt		1.00		1.00	0.96			1.00	0.85	1.00	0.98	
Flt Protected		1.00		0.95	1.00			1.00	1.00	0.95	1.00	
Satd. Flow (prot)		3565		1736	1757			1880	1615	1770	1801	
Flt Permitted		0.91		0.32	1.00			1.00	1.00	0.20	1.00	
Satd. Flow (perm)		3272		589	1757			1875	1615	371	1801	
Peak-hour factor, PHF	0.83	0.83	0.83	0.97	0.97	0.97	0.91	0.91	0.91	0.92	0.92	0.92
Adj. Flow (vph)	36	548	0	88	237	88	5	390	632	82	65	11
RTOR Reduction (vph)	0	0	0	0	10	0	0	0	0	0	7	0
Lane Group Flow (vph)	0	584	0	88	315	0	0	395	632	82	69	0
Confl. Peds. (#/hr)							2					2
Confl. Bikes (#/hr)			1									
Heavy Vehicles (%)	0%	1%	0%	4%	4%	3%	0%	1%	0%	2%	2%	8%
Turn Type	Perm	NA		pm+pt	NA		Perm	NA	Free	pm+pt	NA	
Protected Phases		2		1	6			8		7	4	
Permitted Phases	2			6			8		Free	4		
Actuated Green, G (s)		37.6		48.4	48.4			15.1	90.0	25.2	25.2	
Effective Green, g (s)		37.6		48.4	48.4			15.1	90.0	25.2	25.2	
Actuated g/C Ratio		0.42		0.54	0.54			0.17	1.00	0.28	0.28	
Clearance Time (s)		5.0		5.0	5.0			5.0		5.0	5.0	
Vehicle Extension (s)		2.0		2.0	2.0			2.0		2.0	2.0	
Lane Grp Cap (vph)		1366		390	944			314	1615	183	504	
v/s Ratio Prot				0.01	0.18					0.03	0.04	
v/s Ratio Perm		0.18		0.11				c0.21	c0.39	0.10		
v/c Ratio		0.43		0.23	0.33			1.26	0.39	0.45	0.14	
Uniform Delay, d1		18.6		10.9	11.7			37.5	0.0	37.5	24.3	
Progression Factor		1.00		1.00	1.00			1.00	1.00	1.00	1.00	
Incremental Delay, d2		1.0		0.1	1.0			139.4	0.7	0.6	0.0	
Delay (s)		19.6		11.0	12.7			176.8	0.7	38.2	24.3	
Level of Service		B		B	B			F	A	D	C	
Approach Delay (s)		19.6			12.3			68.4			31.5	
Approach LOS		B			B			E			C	

Intersection Summary			
HCM 2000 Control Delay	42.1	HCM 2000 Level of Service	D
HCM 2000 Volume to Capacity ratio	0.68		
Actuated Cycle Length (s)	90.0	Sum of lost time (s)	22.0
Intersection Capacity Utilization	74.7%	ICU Level of Service	D
Analysis Period (min)	15		
c Critical Lane Group			

Movement	EBL	EBT	WBT	WBR	SBL	SBR
Lane Configurations						
Traffic Volume (veh/h)	0	0	755	395	0	270
Future Volume (Veh/h)	0	0	755	395	0	270
Sign Control		Free	Free		Stop	
Grade		0%	0%		0%	
Peak Hour Factor	0.92	0.92	0.97	0.97	0.92	0.92
Hourly flow rate (vph)	0	0	778	407	0	293
Pedestrians						
Lane Width (ft)						
Walking Speed (ft/s)						
Percent Blockage						
Right turn flare (veh)						
Median type		None	None			
Median storage veh)						
Upstream signal (ft)						
pX, platoon unblocked						
vC, conflicting volume	778				982	592
vC1, stage 1 conf vol						
vC2, stage 2 conf vol						
vCu, unblocked vol	778				982	592
tC, single (s)	4.1				6.8	6.9
tC, 2 stage (s)						
tF (s)	2.2				3.5	3.3
p0 queue free %	100				100	35
cM capacity (veh/h)	834				246	449

Direction, Lane #	WB 1	WB 2	SB 1
Volume Total	519	666	293
Volume Left	0	0	0
Volume Right	0	407	293
cSH	1700	1700	449
Volume to Capacity	0.31	0.39	0.65
Queue Length 95th (ft)	0	0	114
Control Delay (s)	0.0	0.0	26.8
Lane LOS			D
Approach Delay (s)	0.0		26.8
Approach LOS			D

Intersection Summary			
Average Delay	5.3		
Intersection Capacity Utilization	56.9%	ICU Level of Service	B
Analysis Period (min)	15		

Lane Group	EBT	EBR	NBR
Lane Group Flow (vph)	1853	505	462
v/c Ratio	0.75	0.41	1.05
Control Delay	10.0	1.3	94.1
Queue Delay	0.0	0.0	0.0
Total Delay	10.0	1.3	94.1
Queue Length 50th (ft)	270	0	~151
Queue Length 95th (ft)	328	20	#380
Internal Link Dist (ft)	162		
Turn Bay Length (ft)			100
Base Capacity (vph)	3362	1489	442
Starvation Cap Reductn	0	0	0
Spillback Cap Reductn	0	0	0
Storage Cap Reductn	0	0	0
Reduced v/c Ratio	0.55	0.34	1.05

Intersection Summary

~ Volume exceeds capacity, queue is theoretically infinite.
Queue shown is maximum after two cycles.

95th percentile volume exceeds capacity, queue may be longer.
Queue shown is maximum after two cycles.

Movement	EBT	EBR	WBL	WBT	NBL	NBR
Lane Configurations						
Traffic Volume (vph)	1760	480	0	0	0	420
Future Volume (vph)	1760	480	0	0	0	420
Ideal Flow (vphpl)	1900	1900	1900	1900	1900	1900
Total Lost time (s)	6.0	6.0				6.0
Lane Util. Factor	0.95	1.00				0.88
Frpb, ped/bikes	1.00	0.97				1.00
Flpb, ped/bikes	1.00	1.00				1.00
Frt	1.00	0.85				0.85
Flt Protected	1.00	1.00				1.00
Satd. Flow (prot)	3539	1543				2787
Flt Permitted	1.00	1.00				1.00
Satd. Flow (perm)	3539	1543				2787
Peak-hour factor, PHF	0.95	0.95	0.92	0.92	0.91	0.91
Adj. Flow (vph)	1853	505	0	0	0	462
RTOR Reduction (vph)	0	152	0	0	0	0
Lane Group Flow (vph)	1853	353	0	0	0	462
Confl. Peds. (#/hr)		2	2			
Turn Type	NA	Perm				Prot
Protected Phases	1					2
Permitted Phases		1				
Actuated Green, G (s)	59.3	59.3				13.6
Effective Green, g (s)	59.3	59.3				13.6
Actuated g/C Ratio	0.70	0.70				0.16
Clearance Time (s)	6.0	6.0				6.0
Vehicle Extension (s)	2.0	2.0				2.0
Lane Grp Cap (vph)	2471	1077				446
v/s Ratio Prot	c0.52					c0.17
v/s Ratio Perm		0.23				
v/c Ratio	0.75	0.33				1.04
Uniform Delay, d1	8.1	5.0				35.7
Progression Factor	1.00	1.00				1.00
Incremental Delay, d2	1.1	0.1				52.2
Delay (s)	9.2	5.1				87.8
Level of Service	A	A				F
Approach Delay (s)	8.3			0.0	87.8	
Approach LOS	A			A	F	

Intersection Summary			
HCM 2000 Control Delay	21.4	HCM 2000 Level of Service	C
HCM 2000 Volume to Capacity ratio	0.80		
Actuated Cycle Length (s)	84.9	Sum of lost time (s)	12.0
Intersection Capacity Utilization	73.3%	ICU Level of Service	D
Analysis Period (min)	15		
c Critical Lane Group			

Movement	EBL	EBT	WBT	WBR	SBL	SBR
Lane Configurations						
Traffic Volume (veh/h)	20	300	605	175	145	50
Future Volume (Veh/h)	20	300	605	175	145	50
Sign Control		Free	Free		Stop	
Grade		0%	0%		0%	
Peak Hour Factor	0.92	0.92	0.86	0.86	0.94	0.94
Hourly flow rate (vph)	22	326	703	203	154	53
Pedestrians		2	7			
Lane Width (ft)		12.0	12.0			
Walking Speed (ft/s)		3.5	3.5			
Percent Blockage		0	1			
Right turn flare (veh)						
Median type		None	None			
Median storage veh)						
Upstream signal (ft)						
pX, platoon unblocked						
vC, conflicting volume	906				1182	806
vC1, stage 1 conf vol						
vC2, stage 2 conf vol						
vCu, unblocked vol	906				1182	806
tC, single (s)	4.1				6.4	6.2
tC, 2 stage (s)						
tF (s)	2.2				3.5	3.3
p0 queue free %	97				24	86
cM capacity (veh/h)	755				201	384

Direction, Lane #	EB 1	WB 1	SB 1
Volume Total	348	906	207
Volume Left	22	0	154
Volume Right	0	203	53
cSH	755	1700	229
Volume to Capacity	0.03	0.53	0.90
Queue Length 95th (ft)	2	0	188
Control Delay (s)	1.0	0.0	81.6
Lane LOS	A		F
Approach Delay (s)	1.0	0.0	81.6
Approach LOS			F

Intersection Summary			
Average Delay	11.8		
Intersection Capacity Utilization	60.4%	ICU Level of Service	B
Analysis Period (min)	15		

Movement	EBT	EBR	WBL	WBT	NBL	NBR
Lane Configurations						
Traffic Volume (veh/h)	355	90	125	725	65	115
Future Volume (Veh/h)	355	90	125	725	65	115
Sign Control	Free			Free	Stop	
Grade	0%			0%	0%	
Peak Hour Factor	0.93	0.93	0.71	0.71	0.89	0.89
Hourly flow rate (vph)	382	97	176	1021	73	129
Pedestrians					3	
Lane Width (ft)					12.0	
Walking Speed (ft/s)					3.5	
Percent Blockage					0	
Right turn flare (veh)						
Median type	None			None		
Median storage veh)						
Upstream signal (ft)						
pX, platoon unblocked						
vC, conflicting volume			482		1806	434
vC1, stage 1 conf vol						
vC2, stage 2 conf vol						
vCu, unblocked vol			482		1806	434
tC, single (s)			4.1		6.4	6.2
tC, 2 stage (s)						
tF (s)			2.2		3.5	3.3
p0 queue free %			84		0	79
cM capacity (veh/h)			1067		72	621

Direction, Lane #	EB 1	WB 1	NB 1
Volume Total	479	1197	202
Volume Left	0	176	73
Volume Right	97	0	129
cSH	1700	1067	166
Volume to Capacity	0.28	0.16	1.22
Queue Length 95th (ft)	0	15	281
Control Delay (s)	0.0	4.5	194.6
Lane LOS		A	F
Approach Delay (s)	0.0	4.5	194.6
Approach LOS			F

Intersection Summary			
Average Delay	23.8		
Intersection Capacity Utilization	90.0%	ICU Level of Service	E
Analysis Period (min)	15		

Movement	EBT	EBR	WBL	WBT	NBL	NBR
Lane Configurations						
Traffic Volume (veh/h)	435	90	165	690	150	140
Future Volume (Veh/h)	435	90	165	690	150	140
Sign Control	Free			Free	Stop	
Grade	0%			0%	0%	
Peak Hour Factor	0.90	0.90	0.82	0.82	0.61	0.61
Hourly flow rate (vph)	483	100	201	841	246	230
Pedestrians						
Lane Width (ft)						
Walking Speed (ft/s)						
Percent Blockage						
Right turn flare (veh)						
Median type	None			None		
Median storage veh)						
Upstream signal (ft)						
pX, platoon unblocked						
vC, conflicting volume			583		1776	533
vC1, stage 1 conf vol						
vC2, stage 2 conf vol						
vCu, unblocked vol			583		1776	533
tC, single (s)			4.1		6.4	6.2
tC, 2 stage (s)						
tF (s)			2.2		3.5	3.3
p0 queue free %			80		0	58
cM capacity (veh/h)			996		73	543

Direction, Lane #	EB 1	WB 1	NB 1
Volume Total	583	1042	476
Volume Left	0	201	246
Volume Right	100	0	230
cSH	1700	996	126
Volume to Capacity	0.34	0.20	3.78
Queue Length 95th (ft)	0	19	Err
Control Delay (s)	0.0	4.9	Err
Lane LOS		A	F
Approach Delay (s)	0.0	4.9	Err
Approach LOS			F

Intersection Summary			
Average Delay	2267.8		
Intersection Capacity Utilization	100.7%	ICU Level of Service	G
Analysis Period (min)	15		

Movement	EBT	EBR	WBL	WBT	NBL	NBR
Lane Configurations						
Traffic Volume (veh/h)	545	5	15	810	15	45
Future Volume (Veh/h)	545	5	15	810	15	45
Sign Control	Free			Free	Stop	
Grade	0%			0%	0%	
Peak Hour Factor	0.92	0.92	0.92	0.92	0.92	0.92
Hourly flow rate (vph)	592	5	16	880	16	49
Pedestrians						
Lane Width (ft)						
Walking Speed (ft/s)						
Percent Blockage						
Right turn flare (veh)						
Median type	None			None		
Median storage veh)						
Upstream signal (ft)						
pX, platoon unblocked						
vC, conflicting volume			597		1506	594
vC1, stage 1 conf vol						
vC2, stage 2 conf vol						
vCu, unblocked vol			597		1506	594
tC, single (s)			4.1		6.4	6.2
tC, 2 stage (s)						
tF (s)			2.2		3.5	3.3
p0 queue free %			98		88	90
cM capacity (veh/h)			980		131	505

Direction, Lane #	EB 1	WB 1	NB 1
Volume Total	597	896	65
Volume Left	0	16	16
Volume Right	5	0	49
cSH	1700	980	296
Volume to Capacity	0.35	0.02	0.22
Queue Length 95th (ft)	0	1	20
Control Delay (s)	0.0	0.4	20.5
Lane LOS		A	C
Approach Delay (s)	0.0	0.4	20.5
Approach LOS			C

Intersection Summary			
Average Delay	1.1		
Intersection Capacity Utilization	64.9%	ICU Level of Service	C
Analysis Period (min)	15		

Movement	EBT	EBR	WBL	WBT	NBL	NBR
Lane Configurations						
Traffic Volume (veh/h)	585	2	2	830	0	2
Future Volume (Veh/h)	585	2	2	830	0	2
Sign Control	Free			Free	Stop	
Grade	0%			0%	0%	
Peak Hour Factor	0.92	0.92	0.92	0.92	0.92	0.92
Hourly flow rate (vph)	636	2	2	902	0	2
Pedestrians						
Lane Width (ft)						
Walking Speed (ft/s)						
Percent Blockage						
Right turn flare (veh)						
Median type	None			None		
Median storage veh)						
Upstream signal (ft)						
pX, platoon unblocked						
vC, conflicting volume			638		1543	637
vC1, stage 1 conf vol						
vC2, stage 2 conf vol						
vCu, unblocked vol			638		1543	637
tC, single (s)			4.1		6.4	6.2
tC, 2 stage (s)						
tF (s)			2.2		3.5	3.3
p0 queue free %			100		100	100
cM capacity (veh/h)			946		126	477

Direction, Lane #	EB 1	WB 1	NB 1
Volume Total	638	904	2
Volume Left	0	2	0
Volume Right	2	0	2
cSH	1700	946	477
Volume to Capacity	0.38	0.00	0.00
Queue Length 95th (ft)	0	0	0
Control Delay (s)	0.0	0.1	12.6
Lane LOS		A	B
Approach Delay (s)	0.0	0.1	12.6
Approach LOS			B

Intersection Summary			
Average Delay	0.1		
Intersection Capacity Utilization	55.3%	ICU Level of Service	B
Analysis Period (min)	15		

Movement	EBL	EBT	EBR	WBL	WBT	WBR	NBL	NBT	NBR	SBL	SBT	SBR
Lane Configurations												
Traffic Volume (veh/h)	1	0	0	55	0	2	0	300	20	1	385	0
Future Volume (Veh/h)	1	0	0	55	0	2	0	300	20	1	385	0
Sign Control		Stop			Stop			Free			Free	
Grade		0%			0%			0%			0%	
Peak Hour Factor	0.25	0.25	0.25	0.76	0.76	0.76	0.83	0.83	0.83	0.66	0.66	0.66
Hourly flow rate (vph)	4	0	0	72	0	3	0	361	24	2	583	0
Pedestrians												
Lane Width (ft)												
Walking Speed (ft/s)												
Percent Blockage												
Right turn flare (veh)												
Median type								None			None	
Median storage veh)												
Upstream signal (ft)												
pX, platoon unblocked												
vC, conflicting volume	963	972	583	960	960	373	583			385		
vC1, stage 1 conf vol												
vC2, stage 2 conf vol												
vCu, unblocked vol	963	972	583	960	960	373	583			385		
tC, single (s)	7.1	6.5	6.2	7.1	6.5	6.2	4.1			4.1		
tC, 2 stage (s)												
tF (s)	3.5	4.0	3.3	3.5	4.0	3.3	2.2			2.2		
p0 queue free %	98	100	100	70	100	100	100			100		
cM capacity (veh/h)	236	254	516	238	258	678	1001			1185		

Direction, Lane #	EB 1	WB 1	NB 1	SB 1
Volume Total	4	75	385	585
Volume Left	4	72	0	2
Volume Right	0	3	24	0
cSH	236	244	1001	1185
Volume to Capacity	0.02	0.31	0.00	0.00
Queue Length 95th (ft)	1	31	0	0
Control Delay (s)	20.5	26.1	0.0	0.0
Lane LOS	C	D		A
Approach Delay (s)	20.5	26.1	0.0	0.0
Approach LOS	C	D		

Intersection Summary			
Average Delay	2.0		
Intersection Capacity Utilization	31.1%	ICU Level of Service	A
Analysis Period (min)	15		

Movement	WBL	WBR	NBT	NBR	SBL	SBT
Lane Configurations						
Traffic Volume (veh/h)	95	20	300	45	10	430
Future Volume (Veh/h)	95	20	300	45	10	430
Sign Control	Stop		Free			Free
Grade	0%		0%			0%
Peak Hour Factor	0.80	0.80	0.90	0.90	0.66	0.66
Hourly flow rate (vph)	119	25	333	50	15	652
Pedestrians						
Lane Width (ft)						
Walking Speed (ft/s)						
Percent Blockage						
Right turn flare (veh)						
Median type			None			None
Median storage veh)						
Upstream signal (ft)						
pX, platoon unblocked						
vC, conflicting volume	1040	358			383	
vC1, stage 1 conf vol						
vC2, stage 2 conf vol						
vCu, unblocked vol	1040	358			383	
tC, single (s)	6.4	6.2			4.1	
tC, 2 stage (s)						
tF (s)	3.5	3.3			2.2	
p0 queue free %	53	96			99	
cM capacity (veh/h)	253	691			1187	

Direction, Lane #	WB 1	NB 1	SB 1
Volume Total	144	383	667
Volume Left	119	0	15
Volume Right	25	50	0
cSH	284	1700	1187
Volume to Capacity	0.51	0.23	0.01
Queue Length 95th (ft)	67	0	1
Control Delay (s)	30.0	0.0	0.3
Lane LOS	D		A
Approach Delay (s)	30.0	0.0	0.3
Approach LOS	D		

Intersection Summary			
Average Delay	3.8		
Intersection Capacity Utilization	43.8%	ICU Level of Service	A
Analysis Period (min)	15		

Movement	WBL	WBR	NBT	NBR	SBL	SBT
Lane Configurations						
Traffic Volume (veh/h)	55	15	330	10	2	525
Future Volume (Veh/h)	55	15	330	10	2	525
Sign Control	Stop		Free			Free
Grade	0%		0%			0%
Peak Hour Factor	0.92	0.92	0.92	0.92	0.92	0.92
Hourly flow rate (vph)	60	16	359	11	2	571
Pedestrians						
Lane Width (ft)						
Walking Speed (ft/s)						
Percent Blockage						
Right turn flare (veh)						
Median type			None			None
Median storage veh)						
Upstream signal (ft)						
pX, platoon unblocked						
vC, conflicting volume	940	364			370	
vC1, stage 1 conf vol						
vC2, stage 2 conf vol						
vCu, unblocked vol	940	364			370	
tC, single (s)	6.4	6.2			4.1	
tC, 2 stage (s)						
tF (s)	3.5	3.3			2.2	
p0 queue free %	79	98			100	
cM capacity (veh/h)	292	680			1189	

Direction, Lane #	WB 1	NB 1	SB 1
Volume Total	76	370	573
Volume Left	60	0	2
Volume Right	16	11	0
cSH	332	1700	1189
Volume to Capacity	0.23	0.22	0.00
Queue Length 95th (ft)	22	0	0
Control Delay (s)	19.0	0.0	0.0
Lane LOS	C		A
Approach Delay (s)	19.0	0.0	0.0
Approach LOS	C		

Intersection Summary			
Average Delay	1.4		
Intersection Capacity Utilization	39.8%	ICU Level of Service	A
Analysis Period (min)	15		

Movement	EBL	EBT	EBR	WBL	WBT	WBR	NBL	NBT	NBR	SBL	SBT	SBR
Lane Configurations												
Traffic Volume (veh/h)	5	1	15	65	5	25	45	310	20	5	550	25
Future Volume (Veh/h)	5	1	15	65	5	25	45	310	20	5	550	25
Sign Control		Stop			Stop			Free			Free	
Grade		0%			0%			0%			0%	
Peak Hour Factor	0.92	0.92	0.92	0.92	0.92	0.92	0.92	0.92	0.92	0.92	0.92	0.92
Hourly flow rate (vph)	5	1	16	71	5	27	49	337	22	5	598	27
Pedestrians												
Lane Width (ft)												
Walking Speed (ft/s)												
Percent Blockage												
Right turn flare (veh)												
Median type								None			None	
Median storage veh)												
Upstream signal (ft)								1234				
pX, platoon unblocked												
vC, conflicting volume	1097	1078	612	1084	1081	348	625			359		
vC1, stage 1 conf vol												
vC2, stage 2 conf vol												
vCu, unblocked vol	1097	1078	612	1084	1081	348	625			359		
tC, single (s)	7.1	6.5	6.2	7.1	6.5	6.2	4.1			4.1		
tC, 2 stage (s)												
tF (s)	3.5	4.0	3.3	3.5	4.0	3.3	2.2			2.2		
p0 queue free %	97	100	97	60	98	96	95			100		
cM capacity (veh/h)	172	206	493	180	206	695	956			1200		

Direction, Lane #	EB 1	WB 1	NB 1	SB 1
Volume Total	22	103	408	630
Volume Left	5	71	49	5
Volume Right	16	27	22	27
cSH	332	225	956	1200
Volume to Capacity	0.07	0.46	0.05	0.00
Queue Length 95th (ft)	5	55	4	0
Control Delay (s)	16.6	33.9	1.6	0.1
Lane LOS	C	D	A	A
Approach Delay (s)	16.6	33.9	1.6	0.1
Approach LOS	C	D		

Intersection Summary			
Average Delay	3.9		
Intersection Capacity Utilization	67.3%	ICU Level of Service	C
Analysis Period (min)	15		

Movement	WBL	WBR	NBT	NBR	SBL	SBT
Lane Configurations						
Traffic Volume (veh/h)	105	70	305	20	15	615
Future Volume (Veh/h)	105	70	305	20	15	615
Sign Control	Stop		Free			Free
Grade	0%		0%			0%
Peak Hour Factor	0.81	0.81	0.75	0.75	0.73	0.73
Hourly flow rate (vph)	130	86	407	27	21	842
Pedestrians						
Lane Width (ft)						
Walking Speed (ft/s)						
Percent Blockage						
Right turn flare (veh)						
Median type			None			None
Median storage veh)						
Upstream signal (ft)			713			
pX, platoon unblocked						
vC, conflicting volume	1304	420			434	
vC1, stage 1 conf vol						
vC2, stage 2 conf vol						
vCu, unblocked vol	1304	420			434	
tC, single (s)	6.4	6.2			4.1	
tC, 2 stage (s)						
tF (s)	3.5	3.3			2.2	
p0 queue free %	26	87			98	
cM capacity (veh/h)	175	637			1136	

Direction, Lane #	WB 1	NB 1	SB 1
Volume Total	216	434	863
Volume Left	130	0	21
Volume Right	86	27	0
cSH	246	1700	1136
Volume to Capacity	0.88	0.26	0.02
Queue Length 95th (ft)	183	0	1
Control Delay (s)	72.7	0.0	0.5
Lane LOS	F		A
Approach Delay (s)	72.7	0.0	0.5
Approach LOS	F		

Intersection Summary			
Average Delay	10.7		
Intersection Capacity Utilization	61.2%	ICU Level of Service	B
Analysis Period (min)	15		

Movement	EBL	EBT	EBR	WBL	WBT	WBR	NBL	NBT	NBR	SBL	SBT	SBR
Lane Configurations												
Traffic Volume (veh/h)	0	0	30	360	1	40	5	285	80	15	700	5
Future Volume (Veh/h)	0	0	30	360	1	40	5	285	80	15	700	5
Sign Control		Stop			Stop			Free			Free	
Grade		0%			0%			0%			0%	
Peak Hour Factor	0.75	0.75	0.75	0.72	0.72	0.72	0.86	0.86	0.86	0.92	0.92	0.92
Hourly flow rate (vph)	0	0	40	500	1	56	6	331	93	16	761	5
Pedestrians												
Lane Width (ft)												
Walking Speed (ft/s)												
Percent Blockage												
Right turn flare (veh)												
Median type								None			None	
Median storage veh)												
Upstream signal (ft)								398				
pX, platoon unblocked	0.97	0.97		0.97	0.97	0.97				0.97		
vC, conflicting volume	1242	1232	764	1225	1188	378	766			424		
vC1, stage 1 conf vol												
vC2, stage 2 conf vol												
vCu, unblocked vol	1235	1225	764	1218	1179	348	766			396		
tC, single (s)	7.1	6.5	6.2	7.1	6.5	6.2	4.1			4.1		
tC, 2 stage (s)												
tF (s)	3.5	4.0	3.3	3.5	4.0	3.3	2.2			2.2		
p0 queue free %	100	100	90	0	99	92	99			99		
cM capacity (veh/h)	134	171	404	136	182	677	847			1133		

Direction, Lane #	EB 1	WB 1	WB 2	NB 1	SB 1
Volume Total	40	500	57	430	782
Volume Left	0	500	0	6	16
Volume Right	40	0	56	93	5
cSH	404	136	646	847	1133
Volume to Capacity	0.10	3.68	0.09	0.01	0.01
Queue Length 95th (ft)	8	Err	7	1	1
Control Delay (s)	14.9	Err	11.1	0.2	0.4
Lane LOS	B	F	B	A	A
Approach Delay (s)	14.9	8976.9		0.2	0.4
Approach LOS	B	F			

Intersection Summary			
Average Delay	2764.6		
Intersection Capacity Utilization	Err%	ICU Level of Service	H
Analysis Period (min)	15		

Lane Group	EBL	EBT	WBL	WBT	NBT	SBT
Lane Group Flow (vph)	207	327	81	250	562	753
v/c Ratio	0.63	0.47	0.35	0.65	0.82	1.03
Control Delay	30.4	24.0	34.3	40.2	34.4	69.1
Queue Delay	0.0	0.0	0.0	0.0	0.0	0.0
Total Delay	30.4	24.0	34.3	40.2	34.4	69.1
Queue Length 50th (ft)	73	123	35	117	229	369
Queue Length 95th (ft)	159	251	88	229	#675	#978
Internal Link Dist (ft)		238		291	396	469
Turn Bay Length (ft)	120		100			
Base Capacity (vph)	331	957	384	640	689	728
Starvation Cap Reductn	0	0	0	0	0	0
Spillback Cap Reductn	0	0	0	0	0	0
Storage Cap Reductn	0	0	0	0	0	0
Reduced v/c Ratio	0.63	0.34	0.21	0.39	0.82	1.03

Intersection Summary

95th percentile volume exceeds capacity, queue may be longer.
Queue shown is maximum after two cycles.

Movement	EBL	EBT	EBR	WBL	WBT	WBR	NBL	NBT	NBR	SBL	SBT	SBR
Lane Configurations												
Traffic Volume (vph)	180	235	50	70	155	60	25	420	55	30	570	100
Future Volume (vph)	180	235	50	70	155	60	25	420	55	30	570	100
Ideal Flow (vphpl)	1900	1900	1900	1900	1900	1900	1900	1900	1900	1900	1900	1900
Total Lost time (s)	5.5	5.5		4.0	4.0			5.0			5.0	
Lane Util. Factor	1.00	1.00		1.00	1.00			1.00			1.00	
Frpb, ped/bikes	1.00	0.99		1.00	0.99			0.99			1.00	
Flpb, ped/bikes	1.00	1.00		0.99	1.00			1.00			1.00	
Frt	1.00	0.97		1.00	0.96			0.99			0.98	
Flt Protected	0.95	1.00		0.95	1.00			1.00			1.00	
Satd. Flow (prot)	1748	1841		1784	1767			1551			1613	
Flt Permitted	0.37	1.00		0.56	1.00			0.95			0.96	
Satd. Flow (perm)	687	1841		1057	1767			1478			1556	
Peak-hour factor, PHF	0.87	0.87	0.87	0.86	0.86	0.86	0.89	0.89	0.89	0.93	0.93	0.93
Adj. Flow (vph)	207	270	57	81	180	70	28	472	62	32	613	108
RTOR Reduction (vph)	0	0	0	0	0	0	0	0	0	0	0	0
Lane Group Flow (vph)	207	327	0	81	250	0	0	562	0	0	753	0
Confl. Peds. (#/hr)	7		8	8		7	4		36	36		4
Heavy Vehicles (%)	3%	0%	0%	0%	2%	2%	1%	8%	0%	0%	3%	6%
Bus Blockages (#/hr)	0	0	0	0	0	0	2	2	2	0	0	0
Parking (#/hr)							0	0	0	0	0	0
Turn Type	D.P+P	NA		Perm	NA		Perm	NA		Perm	NA	
Protected Phases	1	1 2			2			3			3	
Permitted Phases	2	2		2			3			3		
Actuated Green, G (s)	28.7	34.2		19.0	19.0			40.9			40.9	
Effective Green, g (s)	28.7	34.2		19.0	19.0			40.9			40.9	
Actuated g/C Ratio	0.32	0.39		0.21	0.21			0.46			0.46	
Clearance Time (s)	5.5			4.0	4.0			5.0			5.0	
Vehicle Extension (s)	3.0			3.0	3.0			3.0			3.0	
Lane Grp Cap (vph)	337	709		226	378			680			716	
v/s Ratio Prot	c0.07	0.18			c0.14							
v/s Ratio Perm	0.13			0.08				0.38			c0.48	
v/c Ratio	0.61	0.46		0.36	0.66			0.83			1.05	
Uniform Delay, d1	23.4	20.4		29.7	32.0			20.9			23.9	
Progression Factor	1.00	1.00		1.00	1.00			1.00			1.00	
Incremental Delay, d2	3.3	0.5		1.0	4.3			8.1			48.0	
Delay (s)	26.7	20.9		30.7	36.3			29.0			72.0	
Level of Service	C	C		C	D			C			E	
Approach Delay (s)		23.2			34.9			29.0			72.0	
Approach LOS		C			C			C			E	

Intersection Summary			
HCM 2000 Control Delay	43.3	HCM 2000 Level of Service	D
HCM 2000 Volume to Capacity ratio	0.85		
Actuated Cycle Length (s)	88.8	Sum of lost time (s)	16.5
Intersection Capacity Utilization	82.3%	ICU Level of Service	E
Analysis Period (min)	15		

c Critical Lane Group

Movement	EBL	EBT	EBR	WBL	WBT	WBR	NBL	NBT	NBR	SBL	SBT	SBR
Lane Configurations												
Traffic Volume (veh/h)	50	55	70	2	30	20	85	470	15	20	605	55
Future Volume (Veh/h)	50	55	70	2	30	20	85	470	15	20	605	55
Sign Control		Stop			Stop			Free			Free	
Grade		0%			0%			0%			0%	
Peak Hour Factor	0.81	0.81	0.81	0.91	0.91	0.91	0.98	0.98	0.98	0.92	0.92	0.92
Hourly flow rate (vph)	62	68	86	2	33	22	87	480	15	22	658	60
Pedestrians		4			5			9			8	
Lane Width (ft)		12.0			12.0			12.0			12.0	
Walking Speed (ft/s)		3.5			3.5			3.5			3.5	
Percent Blockage		0			0			1			1	
Right turn flare (veh)												
Median type								None			None	
Median storage veh)												
Upstream signal (ft)								549				
pX, platoon unblocked	0.84	0.84		0.84	0.84	0.84				0.84		
vC, conflicting volume	1444	1410	701	1528	1432	500	722			500		
vC1, stage 1 conf vol												
vC2, stage 2 conf vol												
vCu, unblocked vol	1433	1393	701	1533	1420	311	722			310		
tC, single (s)	7.1	6.5	6.2	7.1	6.6	6.2	4.1			4.1		
tC, 2 stage (s)												
tF (s)	3.5	4.0	3.3	3.5	4.1	3.3	2.2			2.2		
p0 queue free %	0	35	80	93	66	96	90			98		
cM capacity (veh/h)	60	104	432	28	98	609	877			1055		

Direction, Lane #	EB 1	WB 1	NB 1	SB 1
Volume Total	216	57	582	740
Volume Left	62	2	87	22
Volume Right	86	22	15	60
cSH	115	128	877	1055
Volume to Capacity	1.88	0.44	0.10	0.02
Queue Length 95th (ft)	433	49	8	2
Control Delay (s)	492.3	53.9	2.6	0.5
Lane LOS	F	F	A	A
Approach Delay (s)	492.3	53.9	2.6	0.5
Approach LOS	F	F		

Intersection Summary			
Average Delay	69.8		
Intersection Capacity Utilization	90.4%	ICU Level of Service	E
Analysis Period (min)	15		

Lane Group	EBL	EBT	WBL	WBT	NBT	NBR	SBT
Lane Group Flow (vph)	49	521	325	726	173	201	500
v/c Ratio	0.21	0.85	0.85	0.70	0.53	0.27	0.75
Control Delay	30.6	46.0	42.4	21.9	39.9	18.2	42.8
Queue Delay	0.0	0.0	0.0	0.0	0.0	0.0	0.0
Total Delay	30.6	46.0	42.4	21.9	39.9	18.2	42.8
Queue Length 50th (ft)	20	268	115	257	83	62	134
Queue Length 95th (ft)	68	#673	#409	#750	191	162	#271
Internal Link Dist (ft)		1245		611	311		2903
Turn Bay Length (ft)	150		150			150	
Base Capacity (vph)	233	614	384	1042	378	752	768
Starvation Cap Reductn	0	0	0	0	0	0	0
Spillback Cap Reductn	0	0	0	0	0	0	0
Storage Cap Reductn	0	0	0	0	0	0	0
Reduced v/c Ratio	0.21	0.85	0.85	0.70	0.46	0.27	0.65

Intersection Summary

95th percentile volume exceeds capacity, queue may be longer.
Queue shown is maximum after two cycles.

Movement	EBL	EBT	EBR	WBL	WBT	WBR	NBL	NBT	NBR	SBL	SBT	SBR
Lane Configurations												
Traffic Volume (vph)	45	460	15	315	630	75	25	125	175	95	300	45
Future Volume (vph)	45	460	15	315	630	75	25	125	175	95	300	45
Ideal Flow (vphpl)	1900	1900	1900	1900	1900	1900	1900	1900	1900	1900	1900	1900
Total Lost time (s)	7.5	7.5		7.5	7.5			6.5	7.5		6.5	
Lane Util. Factor	1.00	1.00		1.00	1.00			1.00	1.00		0.95	
Frpb, ped/bikes	1.00	1.00		1.00	1.00			1.00	1.00		1.00	
Flpb, ped/bikes	1.00	1.00		1.00	1.00			1.00	1.00		1.00	
Frt	1.00	1.00		1.00	0.98			1.00	0.85		0.98	
Flt Protected	0.95	1.00		0.95	1.00			0.99	1.00		0.99	
Satd. Flow (prot)	1803	1891		1787	1831			1884	1615		3508	
Flt Permitted	0.38	1.00		0.12	1.00			0.74	1.00		0.80	
Satd. Flow (perm)	716	1891		232	1831			1401	1615		2841	
Peak-hour factor, PHF	0.91	0.91	0.91	0.97	0.97	0.97	0.87	0.87	0.87	0.88	0.88	0.88
Adj. Flow (vph)	49	505	16	325	649	77	29	144	201	108	341	51
RTOR Reduction (vph)	0	1	0	0	3	0	0	0	0	0	0	0
Lane Group Flow (vph)	49	520	0	325	723	0	0	173	201	0	500	0
Confl. Peds. (#/hr)	2					2	2					2
Heavy Vehicles (%)	0%	0%	0%	1%	2%	1%	0%	0%	0%	0%	0%	0%
Turn Type	Perm	NA		pm+pt	NA		Perm	NA	pm+ov	Perm	NA	
Protected Phases		6		5	2			8	5		4	
Permitted Phases	6			2			8		8	4		
Actuated Green, G (s)	30.6	30.6		53.4	53.4			21.9	37.2		21.9	
Effective Green, g (s)	30.6	30.6		53.4	53.4			21.9	37.2		21.9	
Actuated g/C Ratio	0.31	0.31		0.54	0.54			0.22	0.37		0.22	
Clearance Time (s)	7.5	7.5		7.5	7.5			6.5	7.5		6.5	
Vehicle Extension (s)	3.0	3.0		3.0	3.0			3.0	3.0		3.0	
Lane Grp Cap (vph)	219	580		363	981			308	603		624	
v/s Ratio Prot		0.28		0.14	c0.40				0.05			
v/s Ratio Perm	0.07			c0.34				0.12	0.07		c0.18	
v/c Ratio	0.22	0.90		0.90	0.74			0.56	0.33		0.80	
Uniform Delay, d1	25.7	33.0		25.3	17.7			34.6	22.3		36.8	
Progression Factor	1.00	1.00		1.00	1.00			1.00	1.00		1.00	
Incremental Delay, d2	0.5	16.4		23.4	2.9			2.3	0.3		7.3	
Delay (s)	26.2	49.4		48.7	20.6			36.9	22.7		44.1	
Level of Service	C	D		D	C			D	C		D	
Approach Delay (s)		47.4			29.3			29.3			44.1	
Approach LOS		D			C			C			D	

Intersection Summary			
HCM 2000 Control Delay	36.4	HCM 2000 Level of Service	D
HCM 2000 Volume to Capacity ratio	0.87		
Actuated Cycle Length (s)	99.6	Sum of lost time (s)	28.5
Intersection Capacity Utilization	89.9%	ICU Level of Service	E
Analysis Period (min)	15		

c Critical Lane Group

Lane Group	EBL	EBT	WBL	WBT	NBT	NBR	SBL	SBT
Lane Group Flow (vph)	38	819	142	1352	102	108	664	650
v/c Ratio	0.56	0.88	0.86	1.06	0.57	0.26	1.45	1.40
Control Delay	87.3	52.1	92.9	78.5	63.6	6.5	245.5	225.9
Queue Delay	0.0	0.0	0.0	0.0	0.0	0.0	0.0	0.0
Total Delay	87.3	52.1	92.9	78.5	63.6	6.5	245.5	225.9
Queue Length 50th (ft)	27	290	101	~599	70	4	~681	~653
Queue Length 95th (ft)	72	442	196	#861	134	24	#1051	#1022
Internal Link Dist (ft)		265		665	2948			318
Turn Bay Length (ft)	175		165			100	100	
Base Capacity (vph)	112	1188	273	1474	335	545	459	464
Starvation Cap Reductn	0	0	0	0	0	0	0	0
Spillback Cap Reductn	0	0	0	0	0	0	0	0
Storage Cap Reductn	0	0	0	0	0	0	0	0
Reduced v/c Ratio	0.34	0.69	0.52	0.92	0.30	0.20	1.45	1.40

Intersection Summary

~ Volume exceeds capacity, queue is theoretically infinite.
Queue shown is maximum after two cycles.

95th percentile volume exceeds capacity, queue may be longer.
Queue shown is maximum after two cycles.

Movement	EBL	EBT	EBR	WBL	WBT	WBR	NBL	NBT	NBR	SBL	SBT	SBR
Lane Configurations												
Traffic Volume (vph)	35	725	20	135	1015	270	20	65	90	765	190	135
Future Volume (vph)	35	725	20	135	1015	270	20	65	90	765	190	135
Ideal Flow (vphpl)	1900	1900	1900	1900	1900	1900	1900	1900	1900	1900	1900	1900
Total Lost time (s)	9.0	8.0		9.0	8.0			6.0	6.0	6.0	6.0	
Lane Util. Factor	1.00	0.95		1.00	0.95			1.00	1.00	0.95	0.95	
Frpb, ped/bikes	1.00	1.00		1.00	1.00			1.00	1.00	1.00	1.00	
Flpb, ped/bikes	1.00	1.00		1.00	1.00			1.00	1.00	1.00	1.00	
Frt	1.00	1.00		1.00	0.97			1.00	0.85	1.00	0.96	
Flt Protected	0.95	1.00		0.95	1.00			0.99	1.00	0.95	0.98	
Satd. Flow (prot)	1770	3525		1770	3413			1841	1583	1681	1670	
Flt Permitted	0.95	1.00		0.95	1.00			0.99	1.00	0.95	0.98	
Satd. Flow (perm)	1770	3525		1770	3413			1841	1583	1681	1670	
Peak-hour factor, PHF	0.91	0.91	0.91	0.95	0.95	0.95	0.83	0.83	0.83	0.83	0.83	0.83
Adj. Flow (vph)	38	797	22	142	1068	284	24	78	108	922	229	163
RTOR Reduction (vph)	0	1	0	0	17	0	0	0	74	0	8	0
Lane Group Flow (vph)	38	818	0	142	1335	0	0	102	34	664	642	0
Confl. Bikes (#/hr)						1						
Turn Type	Prot	NA		Prot	NA		Split	NA	pt+ov	Split	NA	
Protected Phases	1	6		5	2		3	3	3 5	4	4	
Permitted Phases												
Actuated Green, G (s)	4.6	35.3		13.5	44.2			10.8	24.3	30.5	30.5	
Effective Green, g (s)	1.6	32.3		10.5	41.2			10.8	24.3	30.5	30.5	
Actuated g/C Ratio	0.01	0.29		0.09	0.36			0.10	0.21	0.27	0.27	
Clearance Time (s)	6.0	5.0		6.0	5.0			6.0		6.0	6.0	
Vehicle Extension (s)	2.0	2.0		2.0	2.0			2.0		2.0	2.0	
Lane Grp Cap (vph)	25	1006		164	1243			175	340	453	450	
v/s Ratio Prot	0.02	0.23		c0.08	c0.39			c0.06	0.02	c0.39	0.38	
v/s Ratio Perm												
v/c Ratio	1.52	0.81		0.87	1.07			0.58	0.10	1.47	1.43	
Uniform Delay, d1	55.8	37.6		50.6	35.9			49.0	35.6	41.3	41.3	
Progression Factor	1.00	1.00		1.00	1.00			1.00	1.00	1.00	1.00	
Incremental Delay, d2	367.9	4.8		33.9	48.0			3.2	0.0	221.4	204.5	
Delay (s)	423.6	42.4		84.5	84.0			52.2	35.7	262.7	245.8	
Level of Service	F	D		F	F			D	D	F	F	
Approach Delay (s)		59.3			84.0			43.7			254.4	
Approach LOS		E			F			D			F	

Intersection Summary			
HCM 2000 Control Delay	134.1	HCM 2000 Level of Service	F
HCM 2000 Volume to Capacity ratio	1.28		
Actuated Cycle Length (s)	113.1	Sum of lost time (s)	33.0
Intersection Capacity Utilization	97.8%	ICU Level of Service	F
Analysis Period (min)	15		
c Critical Lane Group			

Movement	EBL	EBT	EBR	WBL	WBT	WBR	NBL	NBT	NBR	SBL	SBT	SBR
Lane Configurations												
Traffic Volume (veh/h)	0	1155	425	0	885	580	0	0	365	0	0	535
Future Volume (Veh/h)	0	1155	425	0	885	580	0	0	365	0	0	535
Sign Control		Free			Free			Yield			Yield	
Grade		0%			0%			0%			0%	
Peak Hour Factor	0.92	0.92	0.92	0.92	0.92	0.92	0.92	0.92	0.92	0.92	0.92	0.92
Hourly flow rate (vph)	0	1255	462	0	962	630	0	0	397	0	0	582
Pedestrians											2	
Lane Width (ft)											12.0	
Walking Speed (ft/s)											3.5	
Percent Blockage											0	
Right turn flare (veh)												
Median type		None			None							
Median storage veh)												
Upstream signal (ft)		745										
pX, platoon unblocked				0.80			0.80	0.80	0.80	0.80	0.80	
vC, conflicting volume	964			1255			1967	2450	858	1592	2219	483
vC1, stage 1 conf vol												
vC2, stage 2 conf vol												
vCu, unblocked vol	964			809			1703	2309	311	1232	2019	483
tC, single (s)	4.1			4.1			7.5	6.5	6.9	7.5	6.5	6.9
tC, 2 stage (s)												
tF (s)	2.2			2.2			3.5	4.0	3.3	3.5	4.0	3.3
p0 queue free %	100			100			0	100	27	100	100	0
cM capacity (veh/h)	709			647			0	30	545	29	46	529

Direction, Lane #	EB 1	EB 2	WB 1	WB 2	WB 3	NB 1	SB 1
Volume Total	837	880	481	481	630	397	582
Volume Left	0	0	0	0	0	0	0
Volume Right	0	462	0	0	630	397	582
cSH	1700	1700	1700	1700	1700	545	529
Volume to Capacity	0.49	0.52	0.28	0.28	0.37	0.73	1.10
Queue Length 95th (ft)	0	0	0	0	0	151	462
Control Delay (s)	0.0	0.0	0.0	0.0	0.0	27.3	96.9
Lane LOS						D	F
Approach Delay (s)	0.0		0.0			27.3	96.9
Approach LOS						D	F

Intersection Summary			
Average Delay	15.7		
Intersection Capacity Utilization	74.8%	ICU Level of Service	D
Analysis Period (min)	15		

Lane Group	EBT	EBR	WBT	NBL	NBT	SBT
Lane Group Flow (vph)	1028	320	1888	425	407	20
v/c Ratio	0.63	0.22	1.16	0.69	0.60	0.16
Control Delay	24.4	0.6	105.1	30.8	20.3	25.0
Queue Delay	0.0	0.0	0.0	0.0	0.0	0.0
Total Delay	24.4	0.6	105.1	30.8	20.3	25.0
Queue Length 50th (ft)	203	0	~630	222	144	2
Queue Length 95th (ft)	#444	12	#980	296	216	15
Internal Link Dist (ft)	96		601		420	187
Turn Bay Length (ft)				75		
Base Capacity (vph)	1638	1459	1629	619	673	429
Starvation Cap Reductn	0	0	0	0	0	0
Spillback Cap Reductn	0	0	0	0	0	0
Storage Cap Reductn	0	0	0	0	0	0
Reduced v/c Ratio	0.63	0.22	1.16	0.69	0.60	0.05

Intersection Summary

~ Volume exceeds capacity, queue is theoretically infinite.
Queue shown is maximum after two cycles.

95th percentile volume exceeds capacity, queue may be longer.
Queue shown is maximum after two cycles.

Movement	EBL	EBT	EBR	WBL	WBT	WBR	NBL	NBT	NBR	SBL	SBT	SBR
Lane Configurations												
Traffic Volume (vph)	0	915	285	0	1675	5	630	0	110	1	1	10
Future Volume (vph)	0	915	285	0	1675	5	630	0	110	1	1	10
Ideal Flow (vphpl)	1900	1900	1900	1900	1900	1900	1900	1900	1900	1900	1900	1900
Total Lost time (s)		5.0	6.0		5.0		6.0	6.0			6.0	
Lane Util. Factor		0.95	1.00		0.95		0.95	0.95			1.00	
Frpb, ped/bikes		1.00	1.00		1.00		1.00	1.00			1.00	
Flpb, ped/bikes		1.00	1.00		1.00		1.00	1.00			1.00	
Frt		1.00	0.85		1.00		1.00	0.95			0.89	
Flt Protected		1.00	1.00		1.00		0.95	0.97			1.00	
Satd. Flow (prot)		3610	1583		3538		1681	1631			1686	
Flt Permitted		1.00	1.00		1.00		0.95	0.97			1.00	
Satd. Flow (perm)		3610	1583		3538		1681	1631			1686	
Peak-hour factor, PHF	0.89	0.89	0.89	0.89	0.89	0.89	0.89	0.89	0.89	0.63	0.63	0.63
Adj. Flow (vph)	0	1028	320	0	1882	6	708	0	124	2	2	16
RTOR Reduction (vph)	0	0	67	0	0	0	0	74	0	0	16	0
Lane Group Flow (vph)	0	1028	253	0	1888	0	425	333	0	0	4	0
Confl. Peds. (#/hr)									1	1		
Confl. Bikes (#/hr)						1						
Heavy Vehicles (%)	0%	0%	2%	0%	2%	0%	2%	0%	1%	0%	0%	0%
Turn Type		NA	pm+ov		NA		Split	NA		Split	NA	
Protected Phases		6	8		2		8	8		4	4	
Permitted Phases			6									
Actuated Green, G (s)		39.2	73.5		39.2		34.3	34.3			2.5	
Effective Green, g (s)		39.2	73.5		39.2		34.3	34.3			2.5	
Actuated g/C Ratio		0.42	0.79		0.42		0.37	0.37			0.03	
Clearance Time (s)		5.0	6.0		5.0		6.0	6.0			6.0	
Vehicle Extension (s)		2.0	2.0		2.0		2.0	2.0			2.0	
Lane Grp Cap (vph)		1521	1353		1491		619	601			45	
v/s Ratio Prot		0.28	0.07		c0.53		c0.25	0.20			c0.00	
v/s Ratio Perm			0.09									
v/c Ratio		0.68	0.19		1.27		0.69	0.55			0.10	
Uniform Delay, d1		21.8	2.4		26.9		24.8	23.3			44.2	
Progression Factor		1.00	1.00		1.00		1.00	1.00			1.00	
Incremental Delay, d2		2.4	0.0		125.3		2.5	0.6			0.3	
Delay (s)		24.2	2.4		152.2		27.3	23.9			44.5	
Level of Service		C	A		F		C	C			D	
Approach Delay (s)		19.0			152.2			25.7			44.5	
Approach LOS		B			F			C			D	

Intersection Summary			
HCM 2000 Control Delay	82.0	HCM 2000 Level of Service	F
HCM 2000 Volume to Capacity ratio	0.99		
Actuated Cycle Length (s)	93.0	Sum of lost time (s)	19.0
Intersection Capacity Utilization	83.1%	ICU Level of Service	E
Analysis Period (min)	15		
c Critical Lane Group			

Lane Group	EBL	EBT	WBT	NBL	NBT	NBR	SBT	SBR
Lane Group Flow (vph)	11	873	1131	231	230	289	92	36
v/c Ratio	0.06	0.57	0.92	0.73	0.73	0.48	0.48	0.11
Control Delay	24.9	24.7	34.5	51.9	51.3	14.1	50.8	0.6
Queue Delay	0.0	0.0	0.0	0.0	0.0	0.0	0.0	0.0
Total Delay	24.9	24.7	34.5	51.9	51.3	14.1	50.8	0.6
Queue Length 50th (ft)	4	190	213	135	134	48	52	0
Queue Length 95th (ft)	22	412	#733	268	266	148	91	0
Internal Link Dist (ft)		601	248		256		190	
Turn Bay Length (ft)	125			150		100		50
Base Capacity (vph)	182	1543	1228	557	561	597	228	366
Starvation Cap Reductn	0	0	0	0	0	0	0	0
Spillback Cap Reductn	0	0	0	0	0	0	0	0
Storage Cap Reductn	0	0	0	0	0	0	0	0
Reduced v/c Ratio	0.06	0.57	0.92	0.41	0.41	0.48	0.40	0.10

Intersection Summary

95th percentile volume exceeds capacity, queue may be longer.
Queue shown is maximum after two cycles.

Movement	EBL	EBT	EBR	WBL	WBT	WBR	NBL	NBT	NBR	SBL	SBT	SBR
Lane Configurations												
Traffic Volume (vph)	10	700	120	160	890	25	400	15	260	50	15	25
Future Volume (vph)	10	700	120	160	890	25	400	15	260	50	15	25
Ideal Flow (vphpl)	1900	1900	1900	1900	1900	1900	1900	1900	1900	1900	1900	1900
Total Lost time (s)	6.0	6.0			5.0		5.0	5.0	4.5		5.0	5.0
Lane Util. Factor	1.00	0.95			0.95		0.95	0.95	1.00		1.00	1.00
Frpb, ped/bikes	1.00	1.00			1.00		1.00	1.00	1.00		1.00	1.00
Flpb, ped/bikes	1.00	1.00			1.00		1.00	1.00	1.00		1.00	1.00
Frt	1.00	0.98			1.00		1.00	1.00	0.85		1.00	0.85
Flt Protected	0.95	1.00			0.99		0.95	0.96	1.00		0.96	1.00
Satd. Flow (prot)	1801	3501			3503		1698	1709	1568		1802	1553
Flt Permitted	0.22	1.00			0.58		0.95	0.96	1.00		0.96	1.00
Satd. Flow (perm)	418	3501			2035		1698	1709	1568		1802	1553
Peak-hour factor, PHF	0.94	0.94	0.94	0.95	0.95	0.95	0.90	0.90	0.90	0.70	0.70	0.70
Adj. Flow (vph)	11	745	128	168	937	26	444	17	289	71	21	36
RTOR Reduction (vph)	0	11	0	0	1	0	0	0	136	0	0	33
Lane Group Flow (vph)	11	862	0	0	1130	0	231	230	153	0	92	3
Confl. Peds. (#/hr)	4					4						
Heavy Vehicles (%)	0%	1%	0%	7%	1%	0%	1%	0%	3%	2%	0%	4%
Turn Type	Perm	NA		pm+pt	NA		Split	NA	pm+ov	Split	NA	Perm
Protected Phases		6		5	2		3	3	5	4	4	
Permitted Phases	6			2					3			4
Actuated Green, G (s)	41.5	41.5			52.7		17.5	17.5	23.2		8.7	8.7
Effective Green, g (s)	41.5	41.5			52.7		17.5	17.5	23.2		8.7	8.7
Actuated g/C Ratio	0.44	0.44			0.56		0.19	0.19	0.25		0.09	0.09
Clearance Time (s)	6.0	6.0			5.0		5.0	5.0	4.5		5.0	5.0
Vehicle Extension (s)	2.0	2.0			2.0		2.0	2.0	3.0		2.0	2.0
Lane Grp Cap (vph)	184	1547			1231		316	318	387		166	143
v/s Ratio Prot		0.25			c0.06		c0.14	0.13	0.02		c0.05	
v/s Ratio Perm	0.03				c0.46				0.07			0.00
v/c Ratio	0.06	0.56			0.92		0.73	0.72	0.40		0.55	0.02
Uniform Delay, d1	15.0	19.4			18.6		36.0	35.9	29.5		40.7	38.7
Progression Factor	1.00	1.00			1.00		1.00	1.00	1.00		1.00	1.00
Incremental Delay, d2	0.0	0.2			10.6		7.3	6.7	0.7		2.3	0.0
Delay (s)	15.1	19.6			29.3		43.3	42.7	30.2		43.0	38.8
Level of Service	B	B			C		D	D	C		D	D
Approach Delay (s)		19.6			29.3			38.0			41.8	
Approach LOS		B			C			D			D	

Intersection Summary			
HCM 2000 Control Delay	29.1	HCM 2000 Level of Service	C
HCM 2000 Volume to Capacity ratio	0.97		
Actuated Cycle Length (s)	93.9	Sum of lost time (s)	26.5
Intersection Capacity Utilization	84.7%	ICU Level of Service	E
Analysis Period (min)	15		

c Critical Lane Group

Lane Group	EBT	WBL	WBT	NBT	NBR	SBL	SBT
Lane Group Flow (vph)	276	500	473	134	163	90	218
v/c Ratio	0.53	0.57	0.41	0.58	0.10	0.33	0.48
Control Delay	33.7	11.4	9.3	43.8	0.1	26.1	28.2
Queue Delay	0.0	0.0	0.0	0.0	0.0	0.0	0.0
Total Delay	33.7	11.4	9.3	43.8	0.1	26.1	28.2
Queue Length 50th (ft)	68	126	113	64	0	34	87
Queue Length 95th (ft)	97	196	176	109	0	71	150
Internal Link Dist (ft)	362		363	827			2948
Turn Bay Length (ft)		190			400	125	
Base Capacity (vph)	523	875	1159	232	1583	277	510
Starvation Cap Reductn	0	0	0	0	0	0	0
Spillback Cap Reductn	0	0	0	0	0	0	0
Storage Cap Reductn	0	0	0	0	0	0	0
Reduced v/c Ratio	0.53	0.57	0.41	0.58	0.10	0.32	0.43

Intersection Summary

Movement	EBL	EBT	EBR	WBL	WBT	WBR	NBL	NBT	NBR	SBL	SBT	SBR
Lane Configurations												
Traffic Volume (vph)	15	235	2	475	405	45	1	110	135	85	190	15
Future Volume (vph)	15	235	2	475	405	45	1	110	135	85	190	15
Ideal Flow (vphpl)	1900	1900	1900	1900	1900	1900	1900	1900	1900	1900	1900	1900
Total Lost time (s)		5.0		5.0	5.0			5.0	4.0	5.0	5.0	
Lane Util. Factor		0.95		1.00	1.00			1.00	1.00	1.00	1.00	
Frt		1.00		1.00	0.99			1.00	0.85	1.00	0.99	
Flt Protected		1.00		0.95	1.00			1.00	1.00	0.95	1.00	
Satd. Flow (prot)		3525		1770	1835			1862	1583	1770	1842	
Flt Permitted		0.91		0.38	1.00			1.00	1.00	0.42	1.00	
Satd. Flow (perm)		3202		704	1835			1857	1583	781	1842	
Peak-hour factor, PHF	0.91	0.91	0.91	0.95	0.95	0.95	0.83	0.83	0.83	0.94	0.94	0.94
Adj. Flow (vph)	16	258	2	500	426	47	1	133	163	90	202	16
RTOR Reduction (vph)	0	1	0	0	3	0	0	0	0	0	4	0
Lane Group Flow (vph)	0	275	0	500	470	0	0	134	163	90	214	0
Turn Type	Perm	NA		pm+pt	NA		Perm	NA	Free	pm+pt	NA	
Protected Phases		2		1	6			8		7	4	
Permitted Phases	2			6			8		Free	4		
Actuated Green, G (s)		12.0		49.4	49.4			10.0	80.0	20.6	20.6	
Effective Green, g (s)		12.0		49.4	49.4			10.0	80.0	20.6	20.6	
Actuated g/C Ratio		0.15		0.62	0.62			0.12	1.00	0.26	0.26	
Clearance Time (s)		5.0		5.0	5.0			5.0		5.0	5.0	
Vehicle Extension (s)		2.0		2.0	2.0			2.0		2.0	2.0	
Lane Grp Cap (vph)		480		866	1133			232	1583	270	474	
v/s Ratio Prot				c0.23	0.26					0.02	c0.12	
v/s Ratio Perm		0.09		c0.12				c0.07	0.10	0.06		
v/c Ratio		0.57		0.58	0.42			0.58	0.10	0.33	0.45	
Uniform Delay, d1		31.6		8.6	7.9			33.0	0.0	23.4	25.0	
Progression Factor		1.00		1.00	1.00			1.00	1.00	1.00	1.00	
Incremental Delay, d2		4.9		0.6	0.1			2.2	0.1	0.3	0.3	
Delay (s)		36.5		9.2	8.0			35.2	0.1	23.7	25.2	
Level of Service		D		A	A			D	A	C	C	
Approach Delay (s)		36.5			8.6			15.9			24.8	
Approach LOS		D			A			B			C	

Intersection Summary			
HCM 2000 Control Delay	16.6	HCM 2000 Level of Service	B
HCM 2000 Volume to Capacity ratio	0.65		
Actuated Cycle Length (s)	80.0	Sum of lost time (s)	23.0
Intersection Capacity Utilization	58.5%	ICU Level of Service	B
Analysis Period (min)	15		

c Critical Lane Group

Movement	EBL	EBT	WBT	WBR	SBL	SBR
Lane Configurations						
Traffic Volume (veh/h)	0	0	1310	1005	0	155
Future Volume (Veh/h)	0	0	1310	1005	0	155
Sign Control		Free	Free		Stop	
Grade		0%	0%		0%	
Peak Hour Factor	0.92	0.92	0.92	0.92	0.92	0.92
Hourly flow rate (vph)	0	0	1424	1092	0	168
Pedestrians						
Lane Width (ft)						
Walking Speed (ft/s)						
Percent Blockage						
Right turn flare (veh)						
Median type		None	None			
Median storage veh)						
Upstream signal (ft)						
pX, platoon unblocked						
vC, conflicting volume	1424				1970	1258
vC1, stage 1 conf vol						
vC2, stage 2 conf vol						
vCu, unblocked vol	1424				1970	1258
tC, single (s)	4.1				6.8	6.9
tC, 2 stage (s)						
tF (s)	2.2				3.5	3.3
p0 queue free %	100				100	0
cM capacity (veh/h)	474				55	162

Direction, Lane #	WB 1	WB 2	SB 1
Volume Total	949	1567	168
Volume Left	0	0	0
Volume Right	0	1092	168
cSH	1700	1700	162
Volume to Capacity	0.56	0.92	1.04
Queue Length 95th (ft)	0	0	208
Control Delay (s)	0.0	0.0	137.5
Lane LOS			F
Approach Delay (s)	0.0		137.5
Approach LOS			F

Intersection Summary			
Average Delay	8.6		
Intersection Capacity Utilization	84.7%	ICU Level of Service	E
Analysis Period (min)	15		

Lane Group	EBT	EBR	NBR
Lane Group Flow (vph)	1054	598	250
v/c Ratio	0.55	0.53	0.46
Control Delay	8.2	2.5	21.2
Queue Delay	0.0	0.0	0.0
Total Delay	8.2	2.5	21.2
Queue Length 50th (ft)	82	0	33
Queue Length 95th (ft)	138	32	77
Internal Link Dist (ft)	162		
Turn Bay Length (ft)			100
Base Capacity (vph)	3539	1583	807
Starvation Cap Reductn	0	0	0
Spillback Cap Reductn	0	0	0
Storage Cap Reductn	0	0	0
Reduced v/c Ratio	0.30	0.38	0.31

Intersection Summary

Movement	EBT	EBR	WBL	WBT	NBL	NBR
Lane Configurations						
Traffic Volume (vph)	970	550	0	0	0	230
Future Volume (vph)	970	550	0	0	0	230
Ideal Flow (vphpl)	1900	1900	1900	1900	1900	1900
Total Lost time (s)	6.0	6.0				6.0
Lane Util. Factor	0.95	1.00				0.88
Frt	1.00	0.85				0.85
Flt Protected	1.00	1.00				1.00
Satd. Flow (prot)	3539	1583				2787
Flt Permitted	1.00	1.00				1.00
Satd. Flow (perm)	3539	1583				2787
Peak-hour factor, PHF	0.92	0.92	0.92	0.92	0.92	0.92
Adj. Flow (vph)	1054	598	0	0	0	250
RTOR Reduction (vph)	0	273	0	0	0	0
Lane Group Flow (vph)	1054	325	0	0	0	250
Turn Type	NA	Perm				Prot
Protected Phases	1					2
Permitted Phases		1				
Actuated Green, G (s)	25.0	25.0				9.0
Effective Green, g (s)	25.0	25.0				9.0
Actuated g/C Ratio	0.54	0.54				0.20
Clearance Time (s)	6.0	6.0				6.0
Vehicle Extension (s)	2.0	2.0				2.0
Lane Grp Cap (vph)	1923	860				545
v/s Ratio Prot	c0.30					c0.09
v/s Ratio Perm		0.21				
v/c Ratio	0.55	0.38				0.46
Uniform Delay, d1	6.8	6.0				16.3
Progression Factor	1.00	1.00				1.00
Incremental Delay, d2	0.2	0.1				0.2
Delay (s)	7.0	6.1				16.6
Level of Service	A	A				B
Approach Delay (s)	6.7			0.0	16.6	
Approach LOS	A			A	B	

Intersection Summary			
HCM 2000 Control Delay	8.0	HCM 2000 Level of Service	A
HCM 2000 Volume to Capacity ratio	0.52		
Actuated Cycle Length (s)	46.0	Sum of lost time (s)	12.0
Intersection Capacity Utilization	44.9%	ICU Level of Service	A
Analysis Period (min)	15		

c Critical Lane Group

Lane Group	EBT	EBR	WBL	WBT	NBL	NBR
Lane Configurations						
Traffic Volume (vph)	700	245	140	290	80	120
Future Volume (vph)	700	245	140	290	80	120
Ideal Flow (vphpl)	1900	1900	1900	1900	1900	1900
Lane Width (ft)	12	12	11	11	12	12
Storage Length (ft)		0	200		0	0
Storage Lanes		0	1		1	0
Taper Length (ft)			25		25	
Right Turn on Red		Yes				Yes
Link Speed (mph)	30			30	30	
Link Distance (ft)	1170			491	1121	
Travel Time (s)	26.6			11.2	25.5	
Confl. Bikes (#/hr)		2				
Peak Hour Factor	0.93	0.93	0.89	0.89	0.76	0.76
Heavy Vehicles (%)	2%	2%	7%	3%	3%	4%
Bus Blockages (#/hr)	2	2	2	2	0	0
Shared Lane Traffic (%)						
Lane Group Flow (vph)	1016	0	157	326	263	0
v/c Ratio	1.01		0.70	0.26	0.86	
Control Delay	50.7		30.4	6.1	51.5	
Queue Delay	0.0		0.0	0.0	0.0	
Total Delay	50.7		30.4	6.1	51.5	
Queue Length 50th (ft)	368		18	36	82	
Queue Length 95th (ft)	#960		#151	141	#199	
Internal Link Dist (ft)	1090			411	1041	
Turn Bay Length (ft)			200			
Base Capacity (vph)	1003		224	1231	306	
Starvation Cap Reductn	0		0	0	0	
Spillback Cap Reductn	0		0	0	0	
Storage Cap Reductn	0		0	0	0	
Reduced v/c Ratio	1.01		0.70	0.26	0.86	

Intersection Summary

Area Type: Other

95th percentile volume exceeds capacity, queue may be longer.
Queue shown is maximum after two cycles.

Movement	EBT	EBR	WBL	WBT	NBL	NBR
Lane Configurations						
Traffic Volume (vph)	700	245	140	290	80	120
Future Volume (vph)	700	245	140	290	80	120
Ideal Flow (vphpl)	1900	1900	1900	1900	1900	1900
Lane Width	12	12	11	11	12	12
Total Lost time (s)	4.0		4.0	4.0	4.0	
Lane Util. Factor	1.00		1.00	1.00	1.00	
Frpb, ped/bikes	0.99		1.00	1.00	1.00	
Flpb, ped/bikes	1.00		1.00	1.00	1.00	
Frt	0.97		1.00	1.00	0.92	
Flt Protected	1.00		0.95	1.00	0.98	
Satd. Flow (prot)	1773		1618	1769	1652	
Flt Permitted	1.00		0.09	1.00	0.98	
Satd. Flow (perm)	1773		150	1769	1652	
Peak-hour factor, PHF	0.93	0.93	0.89	0.89	0.76	0.76
Adj. Flow (vph)	753	263	157	326	105	158
RTOR Reduction (vph)	12	0	0	0	59	0
Lane Group Flow (vph)	1004	0	157	326	204	0
Confl. Bikes (#/hr)		2				
Heavy Vehicles (%)	2%	2%	7%	3%	3%	4%
Bus Blockages (#/hr)	2	2	2	2	0	0
Turn Type	NA		pm+pt	NA	Prot	
Protected Phases	2		1	6	4	
Permitted Phases			6			
Actuated Green, G (s)	41.4		51.5	51.5	11.1	
Effective Green, g (s)	41.4		51.5	51.5	11.1	
Actuated g/C Ratio	0.54		0.67	0.67	0.15	
Clearance Time (s)	4.0		4.0	4.0	4.0	
Vehicle Extension (s)	3.0		3.0	3.0	3.0	
Lane Grp Cap (vph)	960		218	1192	240	
v/s Ratio Prot	c0.57		c0.06	0.18	c0.12	
v/s Ratio Perm			0.43			
v/c Ratio	1.05		0.72	0.27	0.85	
Uniform Delay, d1	17.5		17.6	5.0	31.8	
Progression Factor	1.00		1.00	1.00	1.00	
Incremental Delay, d2	41.8		11.1	0.1	23.9	
Delay (s)	59.3		28.7	5.1	55.7	
Level of Service	E		C	A	E	
Approach Delay (s)	59.3			12.8	55.7	
Approach LOS	E			B	E	

Intersection Summary			
HCM 2000 Control Delay	46.0	HCM 2000 Level of Service	D
HCM 2000 Volume to Capacity ratio	0.93		
Actuated Cycle Length (s)	76.4	Sum of lost time (s)	15.0
Intersection Capacity Utilization	81.3%	ICU Level of Service	D
Analysis Period (min)	15		

c Critical Lane Group

Movement	WBL	WBR	NBT	NBR	SBL	SBT
Lane Configurations						
Traffic Volume (veh/h)	25	20	635	135	85	355
Future Volume (Veh/h)	25	20	635	135	85	355
Sign Control	Stop		Free			Free
Grade	0%		0%			0%
Peak Hour Factor	0.60	0.60	0.95	0.95	0.91	0.91
Hourly flow rate (vph)	42	33	668	142	93	390
Pedestrians						
Lane Width (ft)						
Walking Speed (ft/s)						
Percent Blockage						
Right turn flare (veh)		6				
Median type			None			None
Median storage veh)						
Upstream signal (ft)			315			
pX, platoon unblocked	0.83	0.83			0.83	
vC, conflicting volume	1244	668			810	
vC1, stage 1 conf vol						
vC2, stage 2 conf vol						
vCu, unblocked vol	1191	496			668	
tC, single (s)	6.4	6.2			4.1	
tC, 2 stage (s)						
tF (s)	3.5	3.3			2.2	
p0 queue free %	72	93			88	
cM capacity (veh/h)	152	479			772	

Direction, Lane #	WB 1	NB 1	NB 2	SB 1	SB 2
Volume Total	75	668	142	93	390
Volume Left	42	0	0	93	0
Volume Right	33	0	142	0	0
cSH	272	1700	1700	772	1700
Volume to Capacity	0.28	0.39	0.08	0.12	0.23
Queue Length 95th (ft)	27	0	0	10	0
Control Delay (s)	26.7	0.0	0.0	10.3	0.0
Lane LOS	D			B	
Approach Delay (s)	26.7	0.0		2.0	
Approach LOS	D				

Intersection Summary			
Average Delay	2.2		
Intersection Capacity Utilization	51.5%	ICU Level of Service	A
Analysis Period (min)	15		

Lane Group	EBL	EBT	EBR	WBL	WBT	WBR	NBL	NBT	NBR	SBL	SBT	SBR
Lane Configurations												
Traffic Volume (vph)	1	0	5	70	1	20	15	750	385	30	350	2
Future Volume (vph)	1	0	5	70	1	20	15	750	385	30	350	2
Ideal Flow (vphpl)	1900	1900	1900	1900	1900	1900	1900	1900	1900	1900	1900	1900
Lane Width (ft)	12	12	12	12	13	13	12	12	12	12	12	12
Storage Length (ft)	0		0	0		0	0		0	150		0
Storage Lanes	0		0	1		0	0		1	1		0
Taper Length (ft)	25			25			25			25		
Right Turn on Red			Yes			Yes			Yes			Yes
Link Speed (mph)		30			30			30			30	
Link Distance (ft)		151			225			398			315	
Travel Time (s)		3.4			5.1			9.0			7.2	
Confl. Bikes (#/hr)									1			
Peak Hour Factor	0.63	0.63	0.63	0.90	0.90	0.90	0.90	0.90	0.90	0.83	0.83	0.83
Shared Lane Traffic (%)				34%								
Lane Group Flow (vph)	0	10	0	51	50	0	0	850	428	36	424	0
v/c Ratio		0.06		0.40	0.34			0.56	0.32	0.09	0.15	
Control Delay		0.7		61.2	39.4			4.1	0.8	6.5	4.5	
Queue Delay		0.0		0.0	0.0			2.3	0.8	0.0	0.0	
Total Delay		0.7		61.2	39.4			6.4	1.6	6.5	4.5	
Queue Length 50th (ft)		0		40	22			172	19	3	19	
Queue Length 95th (ft)		0		82	63			m202	m17	25	89	
Internal Link Dist (ft)		71			145			318			235	
Turn Bay Length (ft)										150		
Base Capacity (vph)		351		364	377			1509	1328	422	2896	
Starvation Cap Reductn		0		0	0			501	590	0	0	
Spillback Cap Reductn		0		0	0			0	0	0	0	
Storage Cap Reductn		0		0	0			0	0	0	0	
Reduced v/c Ratio		0.03		0.14	0.13			0.84	0.58	0.09	0.15	

Intersection Summary

Area Type: Other

m Volume for 95th percentile queue is metered by upstream signal.

Movement	EBL	EBT	EBR	WBL	WBT	WBR	NBL	NBT	NBR	SBL	SBT	SBR
Lane Configurations												
Traffic Volume (vph)	1	0	5	70	1	20	15	750	385	30	350	2
Future Volume (vph)	1	0	5	70	1	20	15	750	385	30	350	2
Ideal Flow (vphpl)	1900	1900	1900	1900	1900	1900	1900	1900	1900	1900	1900	1900
Lane Width	12	12	12	12	13	13	12	12	12	12	12	12
Total Lost time (s)		4.0		4.0	4.0			4.0	4.0	4.0	4.0	
Lane Util. Factor		1.00		0.95	0.95			1.00	1.00	1.00	0.95	
Frpb, ped/bikes		1.00		1.00	1.00			1.00	0.98	1.00	1.00	
Flpb, ped/bikes		1.00		1.00	1.00			1.00	1.00	1.00	1.00	
Frt		0.89		1.00	0.93			1.00	0.85	1.00	1.00	
Flt Protected		0.99		0.95	0.97			1.00	1.00	0.95	1.00	
Satd. Flow (prot)		1645		1681	1663			1861	1551	1770	3537	
Flt Permitted		0.99		0.95	0.97			0.99	1.00	0.28	1.00	
Satd. Flow (perm)		1645		1681	1663			1842	1551	516	3537	
Peak-hour factor, PHF	0.63	0.63	0.63	0.90	0.90	0.90	0.90	0.90	0.90	0.83	0.83	0.83
Adj. Flow (vph)	2	0	8	78	1	22	17	833	428	36	422	2
RTOR Reduction (vph)	0	10	0	0	21	0	0	0	70	0	0	0
Lane Group Flow (vph)	0	0	0	51	29	0	0	850	358	36	424	0
Confl. Bikes (#/hr)									1			
Turn Type	Split	NA		Split	NA		Perm	NA	Perm	Perm	NA	
Protected Phases	4	4		8	8			2			6	
Permitted Phases							2		2	6		
Actuated Green, G (s)		5.8		7.9	7.9			94.3	94.3	94.3	94.3	
Effective Green, g (s)		5.8		7.9	7.9			94.3	94.3	94.3	94.3	
Actuated g/C Ratio		0.05		0.07	0.07			0.79	0.79	0.79	0.79	
Clearance Time (s)		4.0		4.0	4.0			4.0	4.0	4.0	4.0	
Vehicle Extension (s)		3.0		3.0	3.0			3.0	3.0	3.0	3.0	
Lane Grp Cap (vph)		79		110	109			1447	1218	405	2779	
v/s Ratio Prot		c0.00		c0.03	0.02						0.12	
v/s Ratio Perm								c0.46	0.23	0.07		
v/c Ratio		0.01		0.46	0.27			0.59	0.29	0.09	0.15	
Uniform Delay, d1		54.4		54.0	53.3			5.1	3.6	3.0	3.1	
Progression Factor		1.00		1.00	1.00			0.48	0.36	1.00	1.00	
Incremental Delay, d2		0.0		3.1	1.3			0.4	0.1	0.4	0.1	
Delay (s)		54.4		57.1	54.6			2.9	1.4	3.4	3.2	
Level of Service		D		E	D			A	A	A	A	
Approach Delay (s)		54.4			55.9			2.4			3.3	
Approach LOS		D			E			A			A	

Intersection Summary			
HCM 2000 Control Delay	5.8	HCM 2000 Level of Service	A
HCM 2000 Volume to Capacity ratio	0.55		
Actuated Cycle Length (s)	120.0	Sum of lost time (s)	12.0
Intersection Capacity Utilization	67.0%	ICU Level of Service	C
Analysis Period (min)	15		

c Critical Lane Group

Lane Group	EBL	EBT	EBR	WBL	WBT	WBR	NBL	NBT	NBR	SBL	SBT	SBR
Lane Configurations												
Traffic Volume (vph)	150	890	15	45	605	760	25	240	240	290	90	45
Future Volume (vph)	150	890	15	45	605	760	25	240	240	290	90	45
Ideal Flow (vphpl)	1900	1900	1900	1900	1900	1900	1900	1900	1900	1900	1900	1900
Storage Length (ft)	175		0	165		400	0		150	200		200
Storage Lanes	1		0	1		0	0		1	1		1
Taper Length (ft)	25			25			25			25		
Right Turn on Red			Yes			Yes			Yes			Yes
Link Speed (mph)		30			30			30			30	
Link Distance (ft)		345			745			3028			398	
Travel Time (s)		7.8			16.9			68.8			9.0	
Confl. Peds. (#/hr)	1		1	1		1						
Confl. Bikes (#/hr)									1			
Peak Hour Factor	0.87	0.87	0.87	0.92	0.92	0.92	0.88	0.88	0.88	0.94	0.94	0.94
Heavy Vehicles (%)	3%	2%	0%	0%	5%	1%	0%	1%	0%	3%	2%	0%
Shared Lane Traffic (%)												
Lane Group Flow (vph)	172	1040	0	49	1484	0	0	301	273	309	96	48
v/c Ratio	0.97	0.68		0.38	1.01			1.02	0.62	0.67	0.38	0.14
Control Delay	114.5	31.0		60.7	54.2			106.8	21.9	59.3	54.7	5.0
Queue Delay	0.0	0.0		0.0	8.6			0.0	0.0	0.0	0.0	0.0
Total Delay	114.5	31.0		60.7	62.8			106.8	21.9	59.3	54.7	5.0
Queue Length 50th (ft)	~148	336		37	510			~241	81	105	64	0
Queue Length 95th (ft)	#277	433		76	#718			#409	130	180	136	10
Internal Link Dist (ft)		265			665			2948			318	
Turn Bay Length (ft)	175			165					150	200		200
Base Capacity (vph)	177	1528		180	1472			296	481	466	255	346
Starvation Cap Reductn	0	0		0	0			0	0	0	0	0
Spillback Cap Reductn	0	0		0	39			0	0	0	0	0
Storage Cap Reductn	0	0		0	0			0	0	0	0	0
Reduced v/c Ratio	0.97	0.68		0.27	1.04			1.02	0.57	0.66	0.38	0.14

Intersection Summary

Area Type: Other

~ Volume exceeds capacity, queue is theoretically infinite.
Queue shown is maximum after two cycles.

95th percentile volume exceeds capacity, queue may be longer.
Queue shown is maximum after two cycles.

Movement	EBL	EBT	EBR	WBL	WBT	WBR	NBL	NBT	NBR	SBL	SBT	SBR
Lane Configurations												
Traffic Volume (vph)	150	890	15	45	605	760	25	240	240	290	90	45
Future Volume (vph)	150	890	15	45	605	760	25	240	240	290	90	45
Ideal Flow (vphpl)	1900	1900	1900	1900	1900	1900	1900	1900	1900	1900	1900	1900
Total Lost time (s)	6.0	5.0		6.0	5.0			6.0	6.0	6.0	6.0	6.0
Lane Util. Factor	1.00	0.95		1.00	0.95			1.00	1.00	0.97	1.00	1.00
Frpb, ped/bikes	1.00	1.00		1.00	0.99			1.00	0.99	1.00	1.00	1.00
Flpb, ped/bikes	1.00	1.00		1.00	1.00			1.00	1.00	1.00	1.00	1.00
Frt	1.00	1.00		1.00	0.92			1.00	0.85	1.00	1.00	0.85
Flt Protected	0.95	1.00		0.95	1.00			1.00	1.00	0.95	1.00	1.00
Satd. Flow (prot)	1752	3530		1805	3195			1874	1601	3400	1863	1615
Flt Permitted	0.95	1.00		0.95	1.00			1.00	1.00	0.95	1.00	1.00
Satd. Flow (perm)	1752	3530		1805	3195			1874	1601	3400	1863	1615
Peak-hour factor, PHF	0.87	0.87	0.87	0.92	0.92	0.92	0.88	0.88	0.88	0.94	0.94	0.94
Adj. Flow (vph)	172	1023	17	49	658	826	28	273	273	309	96	48
RTOR Reduction (vph)	0	1	0	0	178	0	0	0	70	0	0	42
Lane Group Flow (vph)	172	1039	0	49	1306	0	0	301	203	309	96	6
Confl. Peds. (#/hr)	1		1	1		1						
Confl. Bikes (#/hr)									1			
Heavy Vehicles (%)	3%	2%	0%	0%	5%	1%	0%	1%	0%	3%	2%	0%
Turn Type	Prot	NA		Prot	NA		Split	NA	pm+ov	Split	NA	Perm
Protected Phases	1	6		5	2		3	3	5	4	4	
Permitted Phases									3			4
Actuated Green, G (s)	12.2	51.9		8.6	50.6			19.0	27.6	15.2	15.2	15.2
Effective Green, g (s)	12.2	51.9		8.6	50.6			19.0	27.6	15.2	15.2	15.2
Actuated g/C Ratio	0.10	0.43		0.07	0.42			0.16	0.23	0.13	0.13	0.13
Clearance Time (s)	6.0	5.0		6.0	5.0			6.0	6.0	6.0	6.0	6.0
Vehicle Extension (s)	2.0	2.0		2.0	2.0			2.0	2.0	2.0	2.0	2.0
Lane Grp Cap (vph)	178	1526		129	1347			296	368	430	235	204
v/s Ratio Prot	c0.10	0.29		0.03	c0.41			c0.16	0.04	c0.09	0.05	
v/s Ratio Perm									0.09			0.00
v/c Ratio	0.97	0.68		0.38	0.97			1.02	0.55	0.72	0.41	0.03
Uniform Delay, d1	53.7	27.4		53.2	34.0			50.5	40.7	50.3	48.3	45.9
Progression Factor	1.00	1.00		1.00	1.00			1.00	1.00	1.04	1.06	1.00
Incremental Delay, d2	56.7	1.0		0.7	17.5			56.7	1.0	9.9	5.2	0.3
Delay (s)	110.4	28.4		53.8	51.4			107.2	41.8	62.3	56.1	46.2
Level of Service	F	C		D	D			F	D	E	E	D
Approach Delay (s)		40.0			51.5			76.1			59.3	
Approach LOS		D			D			E			E	

Intersection Summary			
HCM 2000 Control Delay	52.5	HCM 2000 Level of Service	D
HCM 2000 Volume to Capacity ratio	0.98		
Actuated Cycle Length (s)	120.0	Sum of lost time (s)	27.0
Intersection Capacity Utilization	91.0%	ICU Level of Service	E
Analysis Period (min)	15		
c Critical Lane Group			

Lane Group	EBT	EBR	WBL	WBT	NBL	NBR
Lane Configurations						
Traffic Volume (vph)	435	90	165	690	150	140
Future Volume (vph)	435	90	165	690	150	140
Ideal Flow (vphpl)	1900	1900	1900	1900	1900	1900
Lane Width (ft)	12	12	11	11	12	12
Storage Length (ft)		0	200		0	0
Storage Lanes		0	1		1	0
Taper Length (ft)			25		25	
Right Turn on Red		Yes				Yes
Link Speed (mph)	30			30	30	
Link Distance (ft)	1170			491	1121	
Travel Time (s)	26.6			11.2	25.5	
Confl. Bikes (#/hr)		3				
Peak Hour Factor	0.90	0.90	0.82	0.82	0.61	0.61
Heavy Vehicles (%)	1%	0%	1%	2%	0%	4%
Bus Blockages (#/hr)	2	2	2	2	0	0
Shared Lane Traffic (%)						
Lane Group Flow (vph)	583	0	201	841	476	0
v/c Ratio	0.79		0.65	0.84	0.89	
Control Delay	31.8		22.4	25.7	47.0	
Queue Delay	0.0		0.0	0.0	0.0	
Total Delay	31.8		22.4	25.7	47.0	
Queue Length 50th (ft)	228		41	287	206	
Queue Length 95th (ft)	#554		#130	#661	242	
Internal Link Dist (ft)	1090			411	1041	
Turn Bay Length (ft)			200			
Base Capacity (vph)	797		311	1065	537	
Starvation Cap Reductn	0		0	0	0	
Spillback Cap Reductn	0		0	0	0	
Storage Cap Reductn	0		0	0	0	
Reduced v/c Ratio	0.73		0.65	0.79	0.89	

Intersection Summary

Area Type: Other

95th percentile volume exceeds capacity, queue may be longer.
Queue shown is maximum after two cycles.

Movement	EBT	EBR	WBL	WBT	NBL	NBR
Lane Configurations						
Traffic Volume (vph)	435	90	165	690	150	140
Future Volume (vph)	435	90	165	690	150	140
Ideal Flow (vphpl)	1900	1900	1900	1900	1900	1900
Lane Width	12	12	11	11	12	12
Total Lost time (s)	4.0		4.0	4.0	4.0	
Lane Util. Factor	1.00		1.00	1.00	1.00	
Frpb, ped/bikes	1.00		1.00	1.00	1.00	
Flpb, ped/bikes	1.00		1.00	1.00	1.00	
Frt	0.98		1.00	1.00	0.93	
Flt Protected	1.00		0.95	1.00	0.97	
Satd. Flow (prot)	1819		1714	1786	1698	
Flt Permitted	1.00		0.15	1.00	0.97	
Satd. Flow (perm)	1819		266	1786	1698	
Peak-hour factor, PHF	0.90	0.90	0.82	0.82	0.61	0.61
Adj. Flow (vph)	483	100	201	841	246	230
RTOR Reduction (vph)	7	0	0	0	31	0
Lane Group Flow (vph)	576	0	201	841	445	0
Confl. Bikes (#/hr)		3				
Heavy Vehicles (%)	1%	0%	1%	2%	0%	4%
Bus Blockages (#/hr)	2	2	2	2	0	0
Turn Type	NA		pm+pt	NA	Prot	
Protected Phases	2		1	6	4	
Permitted Phases			6			
Actuated Green, G (s)	32.7		45.8	45.8	24.3	
Effective Green, g (s)	32.7		45.8	45.8	24.3	
Actuated g/C Ratio	0.39		0.55	0.55	0.29	
Clearance Time (s)	4.0		4.0	4.0	4.0	
Vehicle Extension (s)	3.0		3.0	3.0	3.0	
Lane Grp Cap (vph)	708		302	974	491	
v/s Ratio Prot	0.32		0.07	c0.47	c0.26	
v/s Ratio Perm			0.29			
v/c Ratio	0.81		0.67	0.86	0.91	
Uniform Delay, d1	22.9		14.6	16.4	28.7	
Progression Factor	1.00		1.00	1.00	1.00	
Incremental Delay, d2	7.1		5.4	8.0	20.1	
Delay (s)	30.0		20.0	24.4	48.8	
Level of Service	C		C	C	D	
Approach Delay (s)	30.0			23.5	48.8	
Approach LOS	C			C	D	

Intersection Summary			
HCM 2000 Control Delay	31.1	HCM 2000 Level of Service	C
HCM 2000 Volume to Capacity ratio	0.89		
Actuated Cycle Length (s)	83.9	Sum of lost time (s)	15.0
Intersection Capacity Utilization	64.4%	ICU Level of Service	C
Analysis Period (min)	15		

c Critical Lane Group

Movement	WBL	WBR	NBT	NBR	SBL	SBT
Lane Configurations						
Traffic Volume (veh/h)	105	70	305	20	15	615
Future Volume (Veh/h)	105	70	305	20	15	615
Sign Control	Stop		Free			Free
Grade	0%		0%			0%
Peak Hour Factor	0.81	0.81	0.75	0.75	0.73	0.73
Hourly flow rate (vph)	130	86	407	27	21	842
Pedestrians						
Lane Width (ft)						
Walking Speed (ft/s)						
Percent Blockage						
Right turn flare (veh)		6				
Median type			None			None
Median storage veh)						
Upstream signal (ft)			315			
pX, platoon unblocked	0.91	0.91			0.91	
vC, conflicting volume	1291	407			434	
vC1, stage 1 conf vol						
vC2, stage 2 conf vol						
vCu, unblocked vol	1271	304			333	
tC, single (s)	6.4	6.2			4.1	
tC, 2 stage (s)						
tF (s)	3.5	3.3			2.2	
p0 queue free %	22	87			98	
cM capacity (veh/h)	168	677			1131	

Direction, Lane #	WB 1	NB 1	NB 2	SB 1	SB 2
Volume Total	216	407	27	21	842
Volume Left	130	0	0	21	0
Volume Right	86	0	27	0	0
cSH	279	1700	1700	1131	1700
Volume to Capacity	0.78	0.24	0.02	0.02	0.50
Queue Length 95th (ft)	148	0	0	1	0
Control Delay (s)	50.2	0.0	0.0	8.2	0.0
Lane LOS	F			A	
Approach Delay (s)	50.2	0.0		0.2	
Approach LOS	F				

Intersection Summary			
Average Delay	7.3		
Intersection Capacity Utilization	44.9%	ICU Level of Service	A
Analysis Period (min)	15		

Lane Group	EBL	EBT	EBR	WBL	WBT	WBR	NBL	NBT	NBR	SBL	SBT	SBR
Lane Configurations												
Traffic Volume (vph)	1	0	30	360	1	40	5	285	80	15	700	5
Future Volume (vph)	1	0	30	360	1	40	5	285	80	15	700	5
Ideal Flow (vphpl)	1900	1900	1900	1900	1900	1900	1900	1900	1900	1900	1900	1900
Lane Width (ft)	12	12	12	12	13	13	12	12	12	12	12	12
Storage Length (ft)	0		0	0		0	0		0	150		0
Storage Lanes	0		0	1		0	0		1	1		0
Taper Length (ft)	25			25			25			25		
Right Turn on Red			Yes			Yes			Yes			Yes
Link Speed (mph)		30			30			30			30	
Link Distance (ft)		151			225			398			315	
Travel Time (s)		3.4			5.1			9.0			7.2	
Peak Hour Factor	0.75	0.75	0.75	0.72	0.72	0.72	0.86	0.86	0.86	0.92	0.92	0.92
Shared Lane Traffic (%)				44%								
Lane Group Flow (vph)	0	41	0	280	277	0	0	337	93	16	766	0
v/c Ratio		0.20		0.75	0.71			0.30	0.09	0.03	0.36	
Control Delay		8.5		48.3	43.8			13.4	6.9	15.4	13.9	
Queue Delay		0.0		0.0	0.0			0.6	0.0	0.0	0.1	
Total Delay		8.5		48.3	43.8			14.0	6.9	15.4	14.0	
Queue Length 50th (ft)		0		174	163			48	0	4	124	
Queue Length 95th (ft)		12		187	176			m245	m25	21	270	
Internal Link Dist (ft)		71			145			318			235	
Turn Bay Length (ft)										150		
Base Capacity (vph)		413		487	503			1112	992	568	2134	
Starvation Cap Reductn		0		0	0			444	0	0	0	
Spillback Cap Reductn		3		0	0			0	0	0	241	
Storage Cap Reductn		0		0	0			0	0	0	0	
Reduced v/c Ratio		0.10		0.57	0.55			0.50	0.09	0.03	0.40	

Intersection Summary	
Area Type:	Other

m Volume for 95th percentile queue is metered by upstream signal.

Movement	EBL	EBT	EBR	WBL	WBT	WBR	NBL	NBT	NBR	SBL	SBT	SBR
Lane Configurations												
Traffic Volume (vph)	1	0	30	360	1	40	5	285	80	15	700	5
Future Volume (vph)	1	0	30	360	1	40	5	285	80	15	700	5
Ideal Flow (vphpl)	1900	1900	1900	1900	1900	1900	1900	1900	1900	1900	1900	1900
Lane Width	12	12	12	12	13	13	12	12	12	12	12	12
Total Lost time (s)		4.0		4.0	4.0			4.0	4.0	4.0	4.0	
Lane Util. Factor		1.00		0.95	0.95			1.00	1.00	1.00	0.95	
Frt		0.87		1.00	0.97			1.00	0.85	1.00	1.00	
Flt Protected		1.00		0.95	0.96			1.00	1.00	0.95	1.00	
Satd. Flow (prot)		1615		1681	1705			1861	1583	1770	3536	
Flt Permitted		1.00		0.95	0.96			0.99	1.00	0.51	1.00	
Satd. Flow (perm)		1615		1681	1705			1842	1583	941	3536	
Peak-hour factor, PHF	0.75	0.75	0.75	0.72	0.72	0.72	0.86	0.86	0.86	0.92	0.92	0.92
Adj. Flow (vph)	1	0	40	500	1	56	6	331	93	16	761	5
RTOR Reduction (vph)	0	38	0	0	10	0	0	0	38	0	0	0
Lane Group Flow (vph)	0	3	0	280	267	0	0	337	55	16	766	0
Turn Type	Split	NA		Split	NA		Perm	NA	Perm	Perm	NA	
Protected Phases	4	4		8	8			2			6	
Permitted Phases							2		2	6		
Actuated Green, G (s)		7.0		22.3	22.3			58.7	58.7	58.7	58.7	
Effective Green, g (s)		7.0		22.3	22.3			58.7	58.7	58.7	58.7	
Actuated g/C Ratio		0.07		0.22	0.22			0.59	0.59	0.59	0.59	
Clearance Time (s)		4.0		4.0	4.0			4.0	4.0	4.0	4.0	
Vehicle Extension (s)		3.0		3.0	3.0			3.0	3.0	3.0	3.0	
Lane Grp Cap (vph)		113		374	380			1081	929	552	2075	
v/s Ratio Prot		c0.00		c0.17	0.16						c0.22	
v/s Ratio Perm								0.18	0.03	0.02		
v/c Ratio		0.03		0.75	0.70			0.31	0.06	0.03	0.37	
Uniform Delay, d1		43.3		36.2	35.8			10.4	8.8	8.7	10.9	
Progression Factor		1.00		1.00	1.00			0.94	1.66	1.00	1.00	
Incremental Delay, d2		0.1		8.0	5.8			0.4	0.1	0.1	0.5	
Delay (s)		43.4		44.2	41.6			10.2	14.7	8.8	11.4	
Level of Service		D		D	D			B	B	A	B	
Approach Delay (s)		43.4			42.9			11.2			11.3	
Approach LOS		D			D			B			B	

Intersection Summary			
HCM 2000 Control Delay	21.7	HCM 2000 Level of Service	C
HCM 2000 Volume to Capacity ratio	0.44		
Actuated Cycle Length (s)	100.0	Sum of lost time (s)	12.0
Intersection Capacity Utilization	44.1%	ICU Level of Service	A
Analysis Period (min)	15		
c Critical Lane Group			

Lane Group	EBL	EBT	EBR	WBL	WBT	WBR	NBL	NBT	NBR	SBL	SBT	SBR
Lane Configurations												
Traffic Volume (vph)	35	725	20	135	1015	270	20	65	90	765	190	135
Future Volume (vph)	35	725	20	135	1015	270	20	65	90	765	190	135
Ideal Flow (vphpl)	1900	1900	1900	1900	1900	1900	1900	1900	1900	1900	1900	1900
Storage Length (ft)	175		0	165		400	0		150	200		200
Storage Lanes	1		0	1		0	0		1	1		1
Taper Length (ft)	25			25			25			25		
Right Turn on Red			Yes			Yes			Yes			Yes
Link Speed (mph)		30			30			30			30	
Link Distance (ft)		345			745			3028			398	
Travel Time (s)		7.8			16.9			68.8			9.0	
Confl. Bikes (#/hr)						1						
Peak Hour Factor	0.91	0.91	0.91	0.95	0.95	0.95	0.83	0.83	0.83	0.83	0.83	0.83
Shared Lane Traffic (%)												
Lane Group Flow (vph)	38	819	0	142	1352	0	0	102	108	922	229	163
v/c Ratio	0.36	0.77		0.78	0.99			0.93	0.28	0.91	0.42	0.26
Control Delay	55.0	38.1		71.9	54.8			117.0	2.9	50.7	32.1	5.4
Queue Delay	0.0	0.0		0.0	0.2			12.0	0.0	5.1	0.0	0.0
Total Delay	55.0	38.1		71.9	54.9			128.9	2.9	55.8	32.1	5.4
Queue Length 50th (ft)	24	248		89	~515			66	0	307	134	12
Queue Length 95th (ft)	57	#360		#182	#689			#150	6	#364	134	22
Internal Link Dist (ft)		265			665			2948			318	
Turn Bay Length (ft)	175			165					150	200		200
Base Capacity (vph)	106	1062		194	1360			110	396	1008	547	619
Starvation Cap Reductn	0	0		0	0			0	0	56	0	0
Spillback Cap Reductn	0	0		0	1			6	0	0	0	0
Storage Cap Reductn	0	0		0	0			0	0	0	0	0
Reduced v/c Ratio	0.36	0.77		0.73	0.99			0.98	0.27	0.97	0.42	0.26

Intersection Summary

Area Type: Other

~ Volume exceeds capacity, queue is theoretically infinite.
Queue shown is maximum after two cycles.

95th percentile volume exceeds capacity, queue may be longer.
Queue shown is maximum after two cycles.

Movement	EBL	EBT	EBR	WBL	WBT	WBR	NBL	NBT	NBR	SBL	SBT	SBR
Lane Configurations												
Traffic Volume (vph)	35	725	20	135	1015	270	20	65	90	765	190	135
Future Volume (vph)	35	725	20	135	1015	270	20	65	90	765	190	135
Ideal Flow (vphpl)	1900	1900	1900	1900	1900	1900	1900	1900	1900	1900	1900	1900
Total Lost time (s)	6.0	5.0		6.0	5.0			6.0	6.0	6.0	6.0	6.0
Lane Util. Factor	1.00	0.95		1.00	0.95			1.00	1.00	0.97	1.00	1.00
Frpb, ped/bikes	1.00	1.00		1.00	1.00			1.00	1.00	1.00	1.00	1.00
Flpb, ped/bikes	1.00	1.00		1.00	1.00			1.00	1.00	1.00	1.00	1.00
Frt	1.00	1.00		1.00	0.97			1.00	0.85	1.00	1.00	0.85
Flt Protected	0.95	1.00		0.95	1.00			0.99	1.00	0.95	1.00	1.00
Satd. Flow (prot)	1770	3525		1770	3419			1841	1583	3433	1863	1583
Flt Permitted	0.95	1.00		0.95	1.00			0.99	1.00	0.95	1.00	1.00
Satd. Flow (perm)	1770	3525		1770	3419			1841	1583	3433	1863	1583
Peak-hour factor, PHF	0.91	0.91	0.91	0.95	0.95	0.95	0.83	0.83	0.83	0.83	0.83	0.83
Adj. Flow (vph)	38	797	22	142	1068	284	24	78	108	922	229	163
RTOR Reduction (vph)	0	2	0	0	21	0	0	0	90	0	0	117
Lane Group Flow (vph)	38	817	0	142	1331	0	0	102	18	922	229	46
Confl. Bikes (#/hr)						1						
Turn Type	Prot	NA		Prot	NA		Split	NA	pm+ov	Split	NA	Perm
Protected Phases	1	6		5	2		3	3	5	4	4	
Permitted Phases									3			4
Actuated Green, G (s)	3.6	32.5		10.3	39.2			6.0	16.3	28.2	28.2	28.2
Effective Green, g (s)	3.6	32.5		10.3	39.2			6.0	16.3	28.2	28.2	28.2
Actuated g/C Ratio	0.04	0.32		0.10	0.39			0.06	0.16	0.28	0.28	0.28
Clearance Time (s)	6.0	5.0		6.0	5.0			6.0	6.0	6.0	6.0	6.0
Vehicle Extension (s)	2.0	2.0		2.0	2.0			2.0	2.0	2.0	2.0	2.0
Lane Grp Cap (vph)	63	1145		182	1340			110	258	968	525	446
v/s Ratio Prot	0.02	0.23		c0.08	c0.39			c0.06	0.01	c0.27	0.12	
v/s Ratio Perm									0.00			0.03
v/c Ratio	0.60	0.71		0.78	0.99			0.93	0.07	0.95	0.44	0.10
Uniform Delay, d1	47.5	29.7		43.7	30.3			46.8	35.4	35.2	29.4	26.5
Progression Factor	1.00	1.00		1.00	1.00			1.00	1.00	1.08	1.02	3.05
Incremental Delay, d2	10.7	1.8		17.8	22.8			61.8	0.0	18.4	2.4	0.4
Delay (s)	58.2	31.4		61.6	53.0			108.6	35.5	56.5	32.5	81.4
Level of Service	E	C		E	D			F	D	E	C	F
Approach Delay (s)		32.6			53.8			71.0			55.4	
Approach LOS		C			D			E			E	

Intersection Summary			
HCM 2000 Control Delay	50.6	HCM 2000 Level of Service	D
HCM 2000 Volume to Capacity ratio	1.05		
Actuated Cycle Length (s)	100.0	Sum of lost time (s)	27.0
Intersection Capacity Utilization	84.3%	ICU Level of Service	E
Analysis Period (min)	15		
c Critical Lane Group			

557 Highland Avenue TIS
Merge Analysis

					Step 1: Specify Inputs and Convert Demand Volumes to Demand Flow																Step 2: Estimate the Approaching Flow Rate in Lanes 1 and 2 of the Freeway Immediately Upstream of the Ramp Influence Area			Step 3: Estimate the Capacity of the Ramp-Freeway Junction and Compare with Demand Flow Rates					Step 4: Estimate Density in the Ramp Influence Area and Determine the Prevailing LOS	
						Equation 12-10						Equation 14-1						Inputs				Exhibit 14-8	Equation 14-2	Equations 14-14 to 14-19	Equation 14-20	Exhibit 14-10		Exhibit 14-12		Equation 14-22	Exhibit 14-3
Scenario	Direction	Road	Exit	Road Type	Proportion of Heavy Vehicles for Freeway, $P_{T,F}$	Proportion of Heavy Vehicles for Ramp, $P_{T,R}$	Terrain Type	Passenger Car Equivalent of Heavy Vehicle for Freeway, $E_{T,F}$	Passenger Car Equivalent of Heavy Vehicle for Ramp, $E_{T,R}$	Heavy Vehicle Factor for Freeway, $f_{HV,F}$	Heavy Vehicle Factor for Ramp, $f_{HV,R}$	Demand Volume for Freeway, V_F	Demand Volume for Ramp, V_R	Peak Hour Factor for Freeway, PHF_F	Peak Hour Factor for Ramp, PHF_R	Demand Flow Rate for Freeway, v_F	Demand Flow Rate for Ramp, v_R	No. of Freeway Lanes (per direction)	Length of Acceleration Lane (ft), L_A	FFS of Freeway	FFS of ramp, S_{FR}	Proportion of Vehicles in Lanes 1 and 2, P_{FM}	v_{12}	Flow rate in Lanes 1 and 2, v_{12a}	Flow Rate Entering Influence Area from Ramp, v_{R12}	Capacity of Downstream Segment	LOS F Capacity Check	Capacity of Ramp Roadways	LOS F Capacity Check	Density of Merge Influence Area, D_R	LOS
2022 EXISTING ANALYSIS																														
Existing AM	WB	Highland Avenue	I-95 SB Off-Ramp	Highway	0.03	0.02	Level	2	2	0.97	0.98	305	645	0.97	0.97	324	678	2	150	45	35	1.000	324	324	1002	3800	NOT F	2000	NOT F	12.1	B
Existing PM	WB	Highland Avenue	I-95 SB Off-Ramp	Highway	0.01	0.01	Level	2	2	0.99	0.99	735	465	0.96	0.92	773	510	2	150	45	35	1.000	773	773	1284	3800	NOT F	2000	NOT F	14.4	B
2029 NO BUILD ANALYSIS																														
No Build AM	WB	Highland Avenue	I-95 SB Off-Ramp	Highway	0.03	0.02	Level	2	2	0.97	0.98	350	695	0.92	0.92	392	771	2	150	45	35	1.000	392	392	1162	3800	NOT F	2000	NOT F	13.3	B
No Build PM	WB	Highland Avenue	I-95 SB Off-Ramp	Highway	0.01	0.01	Level	2	2	0.99	0.99	850	505	0.92	0.92	933	554	2	150	45	35	1.000	933	933	1488	3800	NOT F	2000	NOT F	16.0	B
2029 BUILD ANALYSIS																														
Build AM	WB	Highland Avenue	I-95 SB Off-Ramp	Highway	0.03	0.02	Level	2	2	0.97	0.98	550	860	0.92	0.92	616	953	2	150	45	35	1.000	616	616	1569	3800	NOT F	2000	NOT F	16.4	B
Build PM	WB	Highland Avenue	I-95 SB Off-Ramp	Highway	0.01	0.01	Level	2	2	0.99	0.99	885	535	0.92	0.92	972	587	2	150	45	35	1.000	972	972	1559	3800	NOT F	2000	NOT F	16.5	B

Source: Based on methodology presented in the Highway Capacity Manual: 6th Edition (HCM 6)

557 Highland Avenue TIS
Diverge Analysis

					Step 1: Specify Inputs and Convert Demand Volumes to Demand Flow																	Step 2: Estimate the Approaching Flow Rate in Lanes 1 and 2 of the Freeway Immediately Upstream of the Ramp Influence Area			Step 3: Estimate the Capacity of the Ramp-Freeway Junction and Compare with Demand Flow Rates				Step 4: Estimate Density in the Ramp Influence Area and Determine the Prevailing LOS	
						Equation 12-10						Equation 14-1						Inputs				Exhibit 14-9	Equation 14-8	Equations 14-14 to 14		Exhibit 14-10	Exhibit 14-12		Equation 14-23	Exhibit 14-3
Scenario	Direction	Road	Exit	Road Type	Proportion of Heavy Vehicles for Freeway, $P_{T,F}$	Proportion of Heavy Vehicles for Ramp, $P_{T,R}$	Terrain Type	Passenger Car Equivalent of Heavy Vehicle for Freeway, $E_{T,F}$	Passenger Car Equivalent of Heavy Vehicle for Ramp, $E_{T,R}$	Heavy Vehicle Factor for Freeway, $f_{HV,F}$	Heavy Vehicle Factor for Ramp, $f_{HV,R}$	Demand Volume for Freeway, V_F	Demand Volume for Ramp, V_R	Peak Hour Factor for Freeway, PHF_F	Peak Hour Factor for Ramp, PHF_R	Demand Flow Rate for Freeway, v_F	Demand Flow Rate for Ramp, v_R	No. of Freeway Lanes (per direction)	Length of Deceleration Lane, L_D	FFS of Freeway	FFS of ramp, S_{FR}	Proportion of Vehicles in Lanes 1 and 2, P_{FD}	v_{12}	Flow rate in Lanes 1 and 2, v12a		Capacity of Downstream Segment	LOS F Capacity Check	Capacity of Ramp Roadways	LOS F Capacity Check	Density of Diverge Influence Area, D_R	LOS
2022 EXISTING ANALYSIS																															
Existing AM	EB	Highland Avenue	I-95 SB On-Ramp	Highway	0.01	0.06	Level	2	2	0.99	0.94	1,095	110	0.98	0.98	1129	119	2	50	45	35	1.000	1129	1129		3800	NOT F	2000	NOT F	13.5	B
Existing AM	WB	Highland Avenue	I-95 NB On-Ramp	Highway	0.03	0.04	Level	2	2	0.97	0.96	625	280	0.94	0.94	685	310	2	40	45	35	1.000	685	685		3800	NOT F	2000	NOT F	9.8	A
Existing PM	EB	Highland Avenue	I-95 SB On-Ramp	Highway	0.01	0.01	Level	2	2	0.99	0.99	870	265	0.97	0.97	906	276	2	50	45	35	1.000	906	906		3800	NOT F	2000	NOT F	11.6	B
Existing PM	WB	Highland Avenue	I-95 NB On-Ramp	Highway	0.01	0.01	Level	2	2	0.99	0.99	1,075	790	0.97	0.97	1119	823	2	40	45	35	1.000	1119	1119		3800	NOT F	2000	NOT F	13.5	B
2029 NO BUILD ANALYSIS																															
No Build AM	EB	Highland Avenue	I-95 SB On-Ramp	Highway	0.01	0.06	Level	2	2	0.99	0.94	1,250	120	0.92	0.92	1372	138	2	50	45	35	1.000	1372	1372		3800	NOT F	2000	NOT F	15.6	B
No Build AM	WB	Highland Avenue	I-95 NB On-Ramp	Highway	0.03	0.04	Level	2	2	0.97	0.96	720	395	0.92	0.92	806	447	2	40	45	35	1.000	806	806		3800	NOT F	2000	NOT F	10.8	B
No Build PM	EB	Highland Avenue	I-95 SB On-Ramp	Highway	0.01	0.01	Level	2	2	0.99	0.99	970	275	0.92	0.92	1065	302	2	50	45	35	1.000	1065	1065		3800	NOT F	2000	NOT F	13.0	B
No Build PM	WB	Highland Avenue	I-95 NB On-Ramp	Highway	0.01	0.01	Level	2	2	0.99	0.99	1,305	1,005	0.92	0.92	1433	1103	2	40	45	35	1.000	1433	1433		3800	NOT F	2000	NOT F	16.2	B
2029 BUILD ANALYSIS																															
No Build AM	EB	Highland Avenue	I-95 SB On-Ramp	Highway	0.01	0.06	Level	2	2	0.99	0.94	1,275	145	0.92	0.92	1400	167	2	50	45	35	1.000	1400	1400		3800	NOT F	2000	NOT F	15.8	B
No Build AM	WB	Highland Avenue	I-95 NB On-Ramp	Highway	0.03	0.04	Level	2	2	0.97	0.96	755	395	0.92	0.92	845	447	2	40	45	35	1.000	845	845		3800	NOT F	2000	NOT F	11.2	B
No Build PM	EB	Highland Avenue	I-95 SB On-Ramp	Highway	0.01	0.01	Level	2	2	0.99	0.99	1,155	425	0.92	0.92	1268	467	2	50	45	35	1.000	1268	1268		3800	NOT F	2000	NOT F	14.7	B
No Build PM	WB	Highland Avenue	I-95 NB On-Ramp	Highway	0.01	0.01	Level	2	2	0.99	0.99	1,310	1,005	0.92	0.92	1438	1103	2	40	45	35	1.000	1438	1438		3800	NOT F	2000	NOT F	16.3	B

Source: Based on methodology presented in the Highway Capacity Manual: 6th Edition (HCM 6)

557 Highland Avenue TIS
Weaving Segment Analysis

1. Step 1: Input Data

Scenario	Direction	Road	Start	End	Freeway or Highway/C-D Road	Number of lanes within the weaving segment, N	One-sided vs two-sided Weave	Short length of weaving segment, L_S	Number of lane changes, LC_{RF}	Number of lane changes, LC_{FR}	Number of lane changes, LC_{RR}	Number of weaving lanes	Interchanges within 3 miles up/downstream	Terrain type	Free-flow speed	Equivalent capacity of basic freeway segment	Hourly demand volume, V_{FF} (Freeway-to-Freeway)	PHF_{FF}	$HV\%_{FF}$	Hourly demand volume, V_{RF} (Ramp-to-Freeway)	PHF_{RF}	$HV\%_{RF}$	Hourly demand volume, V_{FR} (Freeway-to-Ramp)	PHF_{FR}	$HV\%_{FR}$	Hourly demand volume, V_{RR} (Ramp-to-Ramp)	PHF_{RR}	$HV\%_{RR}$
					Geometric Inputs												Volume Characteristics for Each Movement											
2022 EXISTING ANALYSIS																												
Existing AM	EB	Highland Avenue EB	I-95 SB Off-Ramp	I-95 NB On-Ramp	Highway	3	One-sided	750	1	1	0	2	12	Level	45	1900	685	0.98	0.01	725	0.91	0.02	410	0.98	0.01	15	0.91	0.02
Existing AM	WB	Highland Avenue WB	I-95 NB Off-Ramp	I-95 SB On-Ramp	Highway	3	One-sided	670	1	1	0	2	12	Level	45	1900	215	0.97	0.03	90	0.93	0.01	410	0.97	0.03	5	0.93	0.01
Existing PM	EB	Highland Avenue EB	I-95 SB Off-Ramp	I-95 NB On-Ramp	Highway	3	One-sided	750	1	1	0	2	12	Level	45	1900	505	0.98	0.01	265	0.96	0.02	365	0.98	0.01	5	0.96	0.02
Existing PM	WB	Highland Avenue WB	I-95 NB Off-Ramp	I-95 SB On-Ramp	Highway	3	One-sided	670	1	1	0	2	12	Level	45	1900	625	0.95	0.01	110	0.94	0.01	450	0.95	0.01	5	0.94	0.01
2029 NO BUILD ANALYSIS																												
Existing AM	EB	Highland Avenue EB	I-95 SB Off-Ramp	I-95 NB On-Ramp	Highway	3	One-sided	750	1	1	0	2	12	Level	45	1900	810	0.92	0.01	945	0.92	0.02	440	0.92	0.01	20	0.92	0.02
Existing AM	WB	Highland Avenue WB	I-95 NB Off-Ramp	I-95 SB On-Ramp	Highway	3	One-sided	670	1	1	0	2	12	Level	45	1900	250	0.92	0.03	100	0.92	0.01	470	0.92	0.03	5	0.92	0.01
Existing PM	EB	Highland Avenue EB	I-95 SB Off-Ramp	I-95 NB On-Ramp	Highway	3	One-sided	750	1	1	0	2	12	Level	45	1900	575	0.92	0.01	360	0.92	0.02	395	0.92	0.01	5	0.92	0.02
Existing PM	WB	Highland Avenue WB	I-95 NB Off-Ramp	I-95 SB On-Ramp	Highway	3	One-sided	670	1	1	0	2	12	Level	45	1900	730	0.92	0.01	120	0.92	0.01	575	0.92	0.01	5	0.92	0.01
2029 BUILD ANALYSIS																												
Existing AM	EB	Highland Avenue EB	I-95 SB Off-Ramp	I-95 NB On-Ramp	Highway	3	One-sided	750	1	1	0	2	12	Level	45	1900	815	0.92	0.01	945	0.92	0.02	460	0.92	0.01	20	0.92	0.02
Existing AM	WB	Highland Avenue WB	I-95 NB Off-Ramp	I-95 SB On-Ramp	Highway	3	One-sided	670	1	1	0	2	12	Level	45	1900	285	0.92	0.03	265	0.92	0.01	470	0.92	0.03	5	0.92	0.01
Existing PM	EB	Highland Avenue EB	I-95 SB Off-Ramp	I-95 NB On-Ramp	Highway	3	One-sided	750	1	1	0	2	12	Level	45	1900	610	0.92	0.01	360	0.92	0.02	545	0.92	0.01	5	0.92	0.02
Existing PM	WB	Highland Avenue WB	I-95 NB Off-Ramp	I-95 SB On-Ramp	Highway	3	One-sided	670	1	1	0	2	12	Level	45	1900	735	0.92	0.01	150	0.92	0.01	575	0.92	0.01	5	0.92	0.01

Source: Based on methodology presented in the Highway Capacity Manual: 6th Edition (HCM 6)

2. Step 2: Adjust Volume / Step 3: Determine Configuration Characteristics / Step 4: Determine Maximum Weaving Length

Scenario	Direction	Road	Start	End	Passenger Car Equivalent of Heavy Vehicle for Freeway, E_T	Heavy Vehicle Adjustment Factor, $f_{HV,FF}$	Heavy Vehicle Adjustment Factor, $f_{HV,RF}$	Heavy Vehicle Adjustment Factor, $f_{HV,FR}$	Heavy Vehicle Adjustment Factor, $f_{HV,RR}$	Freeway-to-freeway demand flow rate, v_{FF}	Ramp-to-freeway demand flow rate, v_{RF}	Freeway-to-ramp demand flow rate, v_{FR}	Ramp-to-ramp demand flow rate, V_{RR}	Weaving demand flow rate, v_W	Nonweaving demand flow rate, v_{NW}	Total demand flow rate, v	Volume ratio, VR	Number of lanes within the weaving segment, N	Number of lanes from which a weaving maneuver may be made with one or no lane changes, N_{WL}	Minimum number of lane changes from on-ramp to freeway, LC_{RF}	Minimum number of lane changes from freeway to off-ramp, LC_{FR}	Minimum rate of lane changing, LC_{MIN}	Length of weaving segment, L_S	Maximum weaving segment length, L_{MAX}	Check that Weave Analysis is Warranted
					Heavy Vehicle Volume Adjustment Factors					Equation 13-1				Combined Volumes				Geometrics				Equation 13-2 or 13-3	Geometrics	Equation 13-4	Check
2022 EXISTING ANALYSIS																									
Existing AM	EB	Highland Avenue EB	I-95 SB Off-Ramp	I-95 NB On-Ramp	2	0.99	0.98	0.99	0.98	706	813	423	17	1235	723	1958	0.63	3	2	1	1	1235	750	9396	OK
Existing AM	WB	Highland Avenue WB	I-95 NB Off-Ramp	I-95 SB On-Ramp	2	0.97	0.99	0.97	0.99	228	98	435	5	533	234	767	0.70	3	2	1	1	533	670	10196	OK
Existing PM	EB	Highland Avenue EB	I-95 SB Off-Ramp	I-95 NB On-Ramp	2	0.99	0.98	0.99	0.98	520	282	376	5	658	526	1184	0.56	3	2	1	1	658	750	8485	OK
Existing PM	WB	Highland Avenue WB	I-95 NB Off-Ramp	I-95 SB On-Ramp	2	0.99	0.99	0.99	0.99	664	118	478	5	597	670	1266	0.47	3	2	1	1	597	670	7490	OK
2029 NO BUILD ANALYSIS																									
Existing AM	EB	Highland Avenue EB	I-95 SB Off-Ramp	I-95 NB On-Ramp	2	0.99	0.98	0.99	0.98	889	1048	483	22	1531	911	2442	0.63	3	2	1	1	1531	750	9346	OK
Existing AM	WB	Highland Avenue WB	I-95 NB Off-Ramp	I-95 SB On-Ramp	2	0.97	0.99	0.97	0.99	280	110	526	5	636	285	921	0.69	3	2	1	1	636	670	10134	OK
Existing PM	EB	Highland Avenue EB	I-95 SB Off-Ramp	I-95 NB On-Ramp	2	0.99	0.98	0.99	0.98	631	399	434	6	833	637	1470	0.57	3	2	1	1	833	750	8616	OK
Existing PM	WB	Highland Avenue WB	I-95 NB Off-Ramp	I-95 SB On-Ramp	2	0.99	0.99	0.99	0.99	801	132	631	5	763	807	1570	0.49	3	2	1	1	763	670	7663	OK
2029 BUILD ANALYSIS																									
Existing AM	EB	Highland Avenue EB	I-95 SB Off-Ramp	I-95 NB On-Ramp	2	0.99	0.98	0.99	0.98	895	1048	505	22	1553	917	2470	0.63	3	2	1	1	1553	750	9369	OK
Existing AM	WB	Highland Avenue WB	I-95 NB Off-Ramp	I-95 SB On-Ramp	2	0.97	0.99	0.97	0.99	319	291	526	5	817	325	1142	0.72	3	2	1	1	817	670	10455	OK
Existing PM	EB	Highland Avenue EB	I-95 SB Off-Ramp	I-95 NB On-Ramp	2	0.99	0.98	0.99	0.98	670	399	598	6	997	675	1673	0.60	3	2	1	1	997	750	8974	OK
Existing PM	WB	Highland Avenue WB	I-95 NB Off-Ramp	I-95 SB On-Ramp	2	0.99	0.99	0.99	0.99	807	165	631	5	796	812	1608	0.49	3	2	1	1	796	670	7767	OK

Source: Based on methodology presented in the Highway Capacity Manual: 6th Edition (HCM 6)

3. Step 5: Determine Weaving Segment Capacity / Step 6: Determine Lane-Changing Rates / Step 7: Determine Average Speeds of Weaving and / Step 8: Determine LOS

Scenario	Direction	Road	Start	End	Capacity per lane of the weaving segment under equivalent ideal conditions, c_{IWL}	Capacity per lane of a basic freeway segment with the same FFS under equivalent ideal conditions, c_{IFL}	Total capacity under prevailing conditions, c_W	Capacity of all lanes, c_{IW}	Capacity of all lanes under prevailing conditions, c_W	Final capacity, c_W	Volume-to-capacity ratio, v/c	LOS F Check	Interchange density, ID	Total rate of lane changing by weaving vehicles, LC_W	Nonweaving vehicle index, I_{NW}	Total rate of lane changing by nonweaving vehicles, LC_{NW1}	Total rate of lane changing by nonweaving vehicles, LC_{NW2}	Total rate of lane changing by nonweaving vehicles, LC_{NW3}	Total rate of lane changing by nonweaving vehicles, LC_{NW}	Total rate of lane changing by all vehicles, LC_{ALL}	Average speed of weaving vehicles, S_W	Weaving intensity factor, W	Average speed of nonweaving vehicles, S_{NW}	Average speed of all vehicles, S	Average density of all vehicles, D	LOS
					Weaving Segment Capacity Determined by Density Equations 13-5 & 13-6)			Weaving Segment Capacity Determined by Weaving Demand Flows (Equations 13-7 & 13-8)		Final Capacity	Volume-to-Capacity Ratio (Equation 13-10)	LOS F	Geometrics	Equation 13-11	Equation 13-12	Equation 13-13	Equation 13-14	Equation 13-15	Equation 13-16	Equation 13-17	Equation 13-18/13-19	Equation 13-20	Equation 13-21	Equation 13-22	Equation 13-23	Exhibit 13-6
2022 EXISTING ANALYSIS																										
Existing AM	EB	Highland Avenue EB	I-95 SB Off-Ramp	I-95 NB On-Ramp	1239	1900	3679	3804	3767	3679	0.53	NOT F	2.00	1415	108	0	1850	-3392	0	1415	36.9	0.37	33.0	35.3	**18.5**	**B**
Existing AM	WB	Highland Avenue WB	I-95 NB Off-Ramp	I-95 SB On-Ramp	1171	1900	3411	3452	3352	3352	0.22	NOT F	2.00	696	31	0	1741	-3398	0	696	39.3	0.23	39.9	39.5	**6.5**	**A**
Existing PM	EB	Highland Avenue EB	I-95 SB Off-Ramp	I-95 NB On-Ramp	1308	1900	3886	4318	4276	3886	0.30	NOT F	2.00	837	79	0	1806	-3393	0	837	39.1	0.25	38.4	38.8	**10.2**	**A**
Existing PM	WB	Highland Avenue WB	I-95 NB Off-Ramp	I-95 SB On-Ramp	1378	1900	4094	5095	5044	4094	0.31	NOT F	2.00	759	90	0	1838	-3423	0	759	39.0	0.25	38.7	38.8	**10.9**	**A**
2029 NO BUILD ANALYSIS																										
Existing AM	EB	Highland Avenue EB	I-95 SB Off-Ramp	I-95 NB On-Ramp	1242	1900	3690	3829	3791	3690	0.66	NOT F	2.00	1710	137	16	1892	-3341	16	1727	35.9	0.44	30.1	33.5	**24.3**	**C**
Existing AM	WB	Highland Avenue WB	I-95 NB Off-Ramp	I-95 SB On-Ramp	1176	1900	3425	3477	3376	3376	0.26	NOT F	2.00	799	38	0	1753	-3402	0	799	38.8	0.26	38.9	38.9	**7.9**	**A**
Existing PM	EB	Highland Avenue EB	I-95 SB Off-Ramp	I-95 NB On-Ramp	1298	1900	3856	4235	4193	3856	0.38	NOT F	2.00	1012	96	0	1831	-3393	0	1012	38.3	0.29	36.7	37.6	**13.0**	**B**
Existing PM	WB	Highland Avenue WB	I-95 NB Off-Ramp	I-95 SB On-Ramp	1365	1900	4054	4938	4889	4054	0.38	NOT F	2.00	926	108	0	1869	-3427	0	926	38.2	0.29	37.0	37.6	**13.9**	**B**
2029 BUILD ANALYSIS																										
Existing AM	EB	Highland Avenue EB	I-95 SB Off-Ramp	I-95 NB On-Ramp	1241	1900	3685	3817	3779	3685	0.66	NOT F	2.00	1732	138	18	1893	-3337	18	1750	35.8	0.44	29.9	33.4	**24.7**	**C**
Existing AM	WB	Highland Avenue WB	I-95 NB Off-Ramp	I-95 SB On-Ramp	1151	1900	3354	3353	3256	3256	0.34	NOT F	2.00	980	43	0	1761	-3405	0	980	38.0	0.31	37.3	37.8	**10.1**	**A**
Existing PM	EB	Highland Avenue EB	I-95 SB Off-Ramp	I-95 NB On-Ramp	1271	1900	3775	4025	3985	3775	0.44	NOT F	2.00	1177	101	0	1840	-3393	0	1177	37.7	0.32	35.1	36.6	**15.2**	**B**
Existing PM	WB	Highland Avenue WB	I-95 NB Off-Ramp	I-95 SB On-Ramp	1357	1900	4031	4850	4802	4031	0.40	NOT F	2.00	959	109	0	1870	-3427	0	959	38.1	0.30	36.7	37.4	**14.3**	**B**

Source: Based on methodology presented in the Highway Capacity Manual: 6th Edition (HCM 6)

Signal Warrant Analyses

Hourly Volume Projections

Massachusetts Highway Department
6697_EB Weekly Volume Report - Mon 03/06/2017 - Sun 03/12/2017

Location ID:	6697_EB	**Type:**	SPOT
Located On:	HIGHLAND AVENUE	**WEST OF:**	GOULD STREET
Direction	EB		
Community:	Needham	**Period:**	Mon 03/06/2017 - Sun 03/12/2017
AADT:	9659		

Start Time	Mon	Tue	Wed	Thu	Fri	Sat	Sun	Avg
12:00 AM			30	38				34
1:00 AM			18	14				16
2:00 AM			13	13				13
3:00 AM			12	14				13
4:00 AM			43	34				39
5:00 AM			126	129				128
6:00 AM			422	432				427
7:00 AM			829	895				862
8:00 AM			863	872				868
9:00 AM			648	679				664
10:00 AM			524	604				564
11:00 AM			610	576				593
12:00 PM			581	603				592
1:00 PM		571	585					578
2:00 PM		611	605					608
3:00 PM		674	740					707
4:00 PM		696	649					673
5:00 PM		571	514					543
6:00 PM		526	516					521
7:00 PM		391	438					415
8:00 PM		295	335					315
9:00 PM		203	240					222
10:00 PM		110	140					125
11:00 PM		58	67					63
Total	**0**	**4706**	**9548**	**4903**	**0**	**0**	**0**	
24HrTotal			9425	9732				9579
AM Pk Hr			8:00					
AM Peak			863					863
PM Pk Hr			3:00					
PM Peak			740					740
% Peak Hr			9.04%					9.00%
% Peak Hr			7.38%	8.87%				8.13%

Massachusetts Highway Department
6697_WB Weekly Volume Report - Mon 03/06/2017 - Sun 03/12/2017

Location ID:	6697_WB	**Type:**	SPOT
Located On:	HIGHLAND AVENUE	**WEST OF:**	GOULD STREET
Direction	WB		
Community:	Needham	**Period:**	Mon 03/06/2017 - Sun 03/12/2017
AADT:	9860		

Start Time	Mon	Tue	Wed	Thu	Fri	Sat	Sun	Avg
12:00 AM			26	37				32
1:00 AM			23	14				19
2:00 AM			15	10				13
3:00 AM			19	22				21
4:00 AM			25	24				25
5:00 AM			106	128				117
6:00 AM			297	336				317
7:00 AM			579	600				590
8:00 AM			590	612				601
9:00 AM			568	556				562
10:00 AM			531	632				582
11:00 AM			648	619				634
12:00 PM			667	623				645
1:00 PM		637	648					643
2:00 PM		652	616					634
3:00 PM		587	591					589
4:00 PM		614	740					677
5:00 PM		815	916					866
6:00 PM		728	781					755
7:00 PM		517	549					533
8:00 PM		388	373					381
9:00 PM		241	257					249
10:00 PM		134	168					151
11:00 PM		94	120					107
Total	**0**	**5407**	**9853**	**4213**	**0**	**0**	**0**	
24HrTotal			9501	9972				9737
AM Pk Hr			11:00					
AM Peak			648					648
PM Pk Hr			5:00					
PM Peak			916					916
% Peak Hr			9.30%					9.00%
% Peak Hr			8.58%	9.19%				8.88%

Hourly Roadway Traffic Volumes

Daily Distributions
MassDOT Count Station 6697
Highland Avenue (west of Gould Street)
March 2017 (avg of Tues 3/7 - Wed 3/8)

Time	EB	WB	Total
6:00 AM	427	317	744
7:00 AM	862	590	1452
8:00 AM	868	601	1469
9:00 AM	664	562	1226
10:00 AM	564	582	1146
11:00 AM	593	634	1227
12:00 PM	592	645	1237
1:00 PM	578	643	1221
2:00 PM	608	634	1242
3:00 PM	707	589	1296
4:00 PM	673	677	1350
5:00 PM	543	866	1409
6:00 PM	521	755	1276
7:00 PM	415	533	948
Total	*9583*	*9743*	*19326*

AM Peak / PM Off Peak Direction
PM Peak / AM Off-Peak Direction

Hourly Distribution
(Based on Avg Daily Volumes)

Time	EB	WB	Total
6:00 AM	4.5%	3.3%	3.8%
7:00 AM	9.0%	6.1%	7.5%
8:00 AM	9.1%	6.2%	7.6%
9:00 AM	6.9%	5.8%	6.3%
10:00 AM	5.9%	6.0%	5.9%
11:00 AM	6.2%	6.5%	6.3%
12:00 PM	6.2%	6.6%	6.4%
1:00 PM	6.0%	6.6%	6.3%
2:00 PM	6.3%	6.5%	6.4%
3:00 PM	7.4%	6.0%	6.7%
4:00 PM	7.0%	6.9%	7.0%
5:00 PM	5.7%	8.9%	7.3%
6:00 PM	5.4%	7.7%	6.6%
7:00 PM	4.3%	5.5%	4.9%

Daily Distribution
Gould Street at Site Driveway

	NO BUILD VOLUMES											
	Eastbound			Westbound			Northbound			Southbound		
Time	Left	Through	Right	Left	Through	Right	Left	Through	Right	Left	Through	Right
6:00 AM	0	n/a	3	n/a	n/a	n/a	7	327	n/a	n/a	179	1
7:00 AM	1	n/a	5	n/a	n/a	n/a	15	660	n/a	n/a	334	2
8:00 AM	1	0	5	20	0	15	15	665	35	15	340	2
9:00 AM	1	n/a	5	n/a	n/a	n/a	11	509	n/a	n/a	318	2
10:00 AM	1	n/a	5	n/a	n/a	n/a	10	432	n/a	n/a	329	2
11:00 AM	1	n/a	5	n/a	n/a	n/a	10	454	n/a	n/a	359	2
12:00 PM	1	n/a	5	n/a	n/a	n/a	10	454	n/a	n/a	365	2
1:00 PM	1	n/a	22	n/a	n/a	n/a	5	293	n/a	n/a	464	4
2:00 PM	1	n/a	22	n/a	n/a	n/a	6	308	n/a	n/a	458	4
3:00 PM	1	n/a	20	n/a	n/a	n/a	7	358	n/a	n/a	425	3
4:00 PM	1	n/a	23	n/a	n/a	n/a	6	341	n/a	n/a	489	4
5:00 PM	1	0	30	30	1	20	5	275	10	5	625	5
6:00 PM	1	n/a	26	n/a	n/a	n/a	5	264	n/a	n/a	545	4
7:00 PM	1	n/a	18	n/a	n/a	n/a	4	210	n/a	n/a	385	3
Estimated ADT (Based on AM Peak)	*11*	*n/a*	*81*	*n/a*	*n/a*	*n/a*	*166*	*7342*	*n/a*	*n/a*	*5512*	*32*
Estimated ADT (Based on PM Peak)	*18*	*n/a*	*338*	*n/a*	*n/a*	*n/a*	*88*	*4853*	*n/a*	*n/a*	*7032*	*56*

Note: Estimated ADT based on AM Peak used for hours between 6:00 AM - 12:00 PM. Estimated ADT based on PM Peak used for hours between 1:00 - 7:00 PM
Note: Hourly 2022 Existing volumes not projected for signal warrant analyses

See "Site" sheet for site entering and exiting volumes

Daily Distribution
Gould Street at Central Street

	EXISTING VOLUMES						NO BUILD VOLUMES					
	Easbound		Westbound		Northbound		Easbound		Westbound		Northbound	
Time	Through	Right	Left	Through	Left	Right	Through	Right	Left	Through	Left	Right
6:00 AM	320	93	50	142	37	52	344	101	55	153	40	57
7:00 AM	646	189	93	265	69	104	695	204	103	285	74	114
8:00 AM	650	190	95	270	70	105	700	205	105	290	75	115
9:00 AM	497	145	89	252	65	80	535	157	98	271	70	88
10:00 AM	422	123	92	261	68	68	455	133	102	281	73	75
11:00 AM	444	130	100	285	74	72	478	140	111	306	79	79
12:00 PM	443	130	102	290	75	72	477	140	113	311	80	78
1:00 PM	431	80	111	475	78	101	463	85	119	512	85	112
2:00 PM	453	84	110	469	77	106	487	90	117	505	84	118
3:00 PM	527	98	102	435	71	124	566	104	109	469	78	137
4:00 PM	502	93	117	500	82	118	539	99	125	539	90	130
5:00 PM	405	75	150	640	105	95	435	80	160	690	115	105
6:00 PM	389	72	131	558	92	91	417	77	139	602	100	101
7:00 PM	310	57	92	394	65	73	332	61	98	425	71	80
Estimated ADT (Based on AM Peak)	*7176*	*2098*	*1540*	*4377*	*1135*	*1159*	*7728*	*2263*	*1702*	*4701*	*1216*	*1270*
Estimated ADT (Based on PM Peak)	*7148*	*1324*	*1688*	*7200*	*1181*	*1677*	*7677*	*1412*	*1800*	*7763*	*1294*	*1853*

Note: Estimated ADT based on AM Peak used for hours between 6:00 AM - 12:00 PM. Estimated ADT based on PM Peak used for hours between 1:00 - 7:00 PM

See "Site" sheet for site entering and exiting volumes

Future Site Traffic Volumes
2029 Build Condition

Daily Distributions

	LUC 710 (Office)		LUC 820 (Shopping Center)	
Time	In	Out	In	Out
6:00 AM	4.8%	0.5%	0.9%	0.5%
7:00 AM	13.6%	2.0%	1.9%	1.2%
8:00 AM	14.3%	3.4%	2.9%	1.8%
9:00 AM	6.3%	4.4%	4.9%	3.2%
10:00 AM	5.5%	6.0%	7.0%	5.3%
11:00 AM	6.0%	10.3%	8.5%	7.3%
12:00 PM	10.2%	10.1%	9.6%	8.9%
1:00 PM	9.0%	6.6%	8.7%	9.0%
2:00 PM	8.3%	6.5%	7.8%	8.6%
3:00 PM	7.3%	8.4%	8.1%	8.5%
4:00 PM	5.4%	15.2%	8.6%	8.7%
5:00 PM	4.0%	15.8%	8.7%	8.9%
6:00 PM	1.7%	2.6%	7.7%	7.8%
7:00 PM	0.9%	2.3%	6.5%	7.0%

Based on ITE Trip Gen Manual, 11th Edition
Note: No data for LUC 760, assume same as 710
Note: LUC 820 used over 822 due to inclusion of in/out data

Site-Generated Traffic

	R&D		Office		Retail		**Total**		*Pass-By*		*Existing Site*	
Time	In	Out	In	Out	In	Out	**In**	**Out**	*In*	*Out*	*In*	*Out*
6:00 AM	66	7	63	7	2	1	**131**	**15**	*1*	*0*	*4*	*2*
7:00 AM	188	27	181	26	5	3	**373**	**56**	*2*	*1*	*8*	*6*
8:00 AM	209	44	334	42	9	7	**552**	**93**	*2*	*2*	*37*	*24*
9:00 AM	86	60	83	58	12	7	**181**	**126**	*4*	*2*	*20*	*15*
10:00 AM	76	83	73	80	16	12	**165**	**175**	*6*	*4*	*29*	*25*
11:00 AM	83	142	80	136	20	17	**183**	**296**	*7*	*6*	*35*	*35*
12:00 PM	141	140	136	135	23	21	**299**	**295**	*8*	*7*	*39*	*42*
1:00 PM	124	92	119	88	20	21	**264**	**201**	*7*	*7*	*36*	*43*
2:00 PM	114	89	110	86	18	20	**242**	**196**	*6*	*7*	*32*	*41*
3:00 PM	101	116	97	111	19	20	**217**	**247**	*6*	*7*	*33*	*40*
4:00 PM	74	210	72	202	20	21	**166**	**433**	*7*	*7*	*35*	*42*
5:00 PM	39	204	62	303	21	23	**122**	**530**	*15*	*15*	*29*	*57*
6:00 PM	23	36	22	35	18	19	**63**	**90**	*6*	*6*	*31*	*37*
7:00 PM	13	32	13	31	15	16	**41**	**80**	*5*	*5*	*27*	*33*

Site Trip Gen	R&D		Office		Retail		*Pass-By*		*Existing*	
Time	In	Out	In	Out	In	Out	*In*	*Out*	*In*	*Out*
Daily	1382	1381	1330	1328	234	237	*79*	*79*	*410*	*477*
AM	209	44	334	42	9	7	*2*	*2*	*37*	*24*
PM	39	204	62	303	21	23	*15*	*15*	*29*	*57*

Does not subtract out Existing Site traffic

Existing based on counts conducted by VHB in July 2021.
Existing hourly distrubtion for site assumed to follow same patterns as LUC 820.

Site-Generated Traffic - Daily Distribution
Gould Street at Site Driveway

	SITE-GENERATED TRIPS						**PASS-BY**						**EXISTING SITE-GENERATED TRIPS**						**TOTAL**					
	Northbound		Southbound		Westbound		Northbound		Southbound		Westbound		Northbound		Southbound		Westbound		Northbound		Southbound		Westbound	
Time	Through	Right	Left	Through	Left	Right	Through	Right	Left	Through	Left	Right	Through	Right	Left	Through	Left	Right	Through	Right	Left	Through	Left	Right
6:00 AM	22	89	4	3	10	0	0	0	0	0	0	0	-1	0	0	0	0	0	21	89	4	2	11	1
7:00 AM	63	254	11	10	38	2	-1	1	1	-1	0	0	-1	0	0	-1	0	0	61	254	12	8	39	2
8:00 AM	94	375	17	16	63	3	-1	1	1	-1	1	1	-6	0	0	-4	0	0	87	376	18	11	64	4
9:00 AM	31	123	5	21	85	4	-2	2	2	-2	1	1	-3	0	0	-3	0	0	25	125	7	17	87	5
10:00 AM	28	112	5	30	119	5	-3	3	3	-3	2	2	-5	0	0	-4	0	0	20	115	8	23	121	7
11:00 AM	31	124	5	50	201	9	-3	3	3	-3	3	3	-6	0	0	-6	0	0	22	128	9	41	204	12
12:00 PM	51	204	9	50	201	9	-4	4	4	-4	3	3	-7	0	0	-7	0	0	40	207	13	39	204	12
1:00 PM	45	179	8	34	137	6	-3	3	3	-3	4	4	-6	0	0	-7	0	0	35	183	11	23	140	10
2:00 PM	41	165	7	33	133	6	-3	3	3	-3	3	3	-5	0	0	-7	0	0	33	168	10	23	136	9
3:00 PM	37	148	7	42	168	7	-3	3	3	-3	3	3	-6	0	0	-7	0	0	28	151	10	32	171	11
4:00 PM	28	113	5	74	295	13	-3	3	3	-3	3	3	-6	0	0	-7	0	0	19	116	8	63	298	16
5:00 PM	21	83	4	90	360	16	-8	8	8	-8	8	8	-5	0	0	-10	0	0	8	90	11	73	368	23
6:00 PM	11	43	2	15	61	3	-3	3	3	-3	3	3	-5	0	0	-6	0	0	2	46	5	6	64	6
7:00 PM	7	28	1	14	54	2	-3	3	3	-3	3	3	-5	0	0	-6	0	0	0	30	4	5	57	5
Enter	17%	68%	3%				-50%	50%	50%	-50%			17%											
Exit				17%	68%	3%					50%	50%				17%								

Existing Trips removed from NB through and SB through movements only.
Direct turning movements in and out of Site driveway used for non-peak hour volumes and therefore no existing trips to be removed

Site-Generated Traffic - Daily Distribution
Gould Street at Central Street

	SITE-GENERATED TRIPS						**PASS-BY**						**EXISTING SITE-GENERATED TRIPS**						**TOTAL**					
	Eastbound		Westbound		Northbound		Eastbound		Westbound		Northbound		Eastbound		Westbound		Northbound		Eastbound		Westbound		Northbound	
Time	Through	Right	Left	Through	Left	Right	Through	Right	Left	Through	Left	Right	Through	Right	Left	Through	Left	Right	Through	Right	Left	Through	Left	Right
6:00 AM	0	10	9	0	1	1	0	0	0	0	0	0	0	0	0	0	0	0	0	10	9	0	1	1
7:00 AM	0	30	26	0	5	4	0	0	0	0	0	0	0	-1	-1	0	0	0	0	29	26	0	4	4
8:00 AM	0	44	39	0	7	7	0	0	0	0	0	0	0	-3	-3	0	-2	-2	0	41	36	0	6	5
9:00 AM	0	14	13	0	10	9	0	0	0	0	0	0	0	-2	-1	0	-1	-1	0	13	11	0	9	8
10:00 AM	0	13	12	0	14	12	0	0	0	0	0	0	0	-2	-2	0	-2	-2	0	11	10	0	12	10
11:00 AM	0	15	13	0	24	21	0	0	0	0	0	0	0	-3	-2	0	-3	-2	0	12	10	0	21	18
12:00 PM	0	24	21	0	24	21	0	0	0	0	0	0	0	-3	-3	0	-3	-3	0	21	18	0	20	18
1:00 PM	0	21	18	0	16	14	0	0	0	0	0	0	0	-3	-2	0	-3	-3	0	18	16	0	13	11
2:00 PM	0	19	17	0	16	14	0	0	0	0	0	0	0	-3	-2	0	-3	-3	0	17	15	0	12	11
3:00 PM	0	17	15	0	20	17	0	0	0	0	0	0	0	-3	-2	0	-3	-3	0	15	13	0	17	14
4:00 PM	0	13	12	0	35	30	0	0	0	0	0	0	0	-3	-2	0	-3	-3	0	10	9	0	31	27
5:00 PM	0	10	9	0	42	37	0	0	0	0	0	0	0	-2	-2	0	-5	-4	0	7	7	0	38	33
6:00 PM	0	5	4	0	7	6	0	0	0	0	0	0	0	-3	-2	0	-3	-3	0	3	2	0	4	4
7:00 PM	0	3	3	0	6	6	0	0	0	0	0	0	0	-2	-2	0	-3	-2	0	1	1	0	4	3
Enter		8%	7%											8%	7%									
Exit					8%	7%											8%	7%						

No Pass-by impacts at this location

Need to remove existing site trips from the No Build peak hour volumes used to estimate the hourly distributior

Signal Warrant Analysis Worksheets

2009 MUTCD

TRAFFIC SIGNAL WARRANT ANALYSIS (VOLUME BASED)

Intersection: Central Street at Gould Street

Major Street Direction: Eastbound-Westbound

Year: 2022 **Condition:** Existing Conditions

Operating speed on major roadway: 35 mph

Number of approaches: 3

			Required approach volumes Minimum*	Adjusted Minimum**
Warrant 1	**EIGHT-HOUR VEHICULAR VOLUME**			
Warrant 1A	MINIMUM VEHICULAR VOLUME (8 hours of day)			
	Major Street :	1 Lane(s) on each approach	500	500
	Minor Street :	1 Lane(s) on each approach	150	150
Warrant 1B	INTERRUPTION OF CONTINUOUS TRAFFIC (8 hours of day)			
	Major Street :	1 Lane(s) on each approach	750	750
	Minor Street :	1 Lane(s) on each approach	75	75
80 PERCENT SATISFACTION OF WARRANT 1A **AND** WARRANT 1B			Warrant 1A	Warrant 1B
	Major Street :	1 Lane(s) on each approach	400	600
	Minor Street :	1 Lane(s) on each approach	120	60

Warrant 2 **FOUR HOUR VEHICULAR VOLUME**

Major Street : 1 Lane(s) on each approach — If "verify" indicated, see Figure 4C-1 or 4C-2.

Minor Street : 1 Lane(s) on each approach — 25 = accuracy of regression equations

Warrant 3 **PEAK HOUR VOLUME**

Major Street : 1 Lane(s) on each approach — If "verify" indicated, see Figure 4C-3 or 4C-4.

Minor Street : 1 Lane(s) on each approach — 25 = accuracy of regression equations

Hour	Entering Vol. Minor Road+	Entering Vol. on Major Road Eastbound	Entering Vol. on Major Road Westbound	Tot. Ent. Vol. On Major Rd	Meets the following volume-based warrants? 1A	1B	80%(1A&1B)	2	3
6:00 - 7:00 AM	50	320	192	512	No	No	No	No	No
7:00 - 8:00 AM	95	646	358	1004	No	Yes	No	No	No
8:00 - 9:00 AM	96	650	365	1015	No	Yes	No	No	No
9:00 - 10:00 AM	85	497	341	838	No	Yes	No	No	No
10:00 - 11:00 AM	85	422	353	775	No	Yes	No	No	No
11:00 - 12:00 AM	92	444	385	829	No	Yes	No	No	No
12:00 - 1:00 PM	93	443	392	835	No	Yes	No	No	No
1:00 - 2:00 PM	103	431	586	1017	No	Yes	No	Yes	No
2:00 - 3:00 PM	104	453	579	1032	No	Yes	No	Yes	No
3:00 - 4:00 PM	102	527	537	1064	No	Yes	No	Yes	No
4:00 - 5:00 PM	112	502	617	1119	No	Yes	No	Yes	No
5:00 - 6:00 PM	129	405	745	1150	No	Yes	Yes	Yes	No
6:00 - 7:00 PM	115	389	689	1078	No	Yes	No	Yes	No
					No	**Yes**	**No**	**Yes**	**No**
				Warrants Met?		**1**		**2**	**3**
						Yes		**Yes**	**No**

Note: Major road volumes include through and left-turning vehicles.

Note: Minor Road volumes include 100% of left-turning volumes and 25% of right-turning volumes

*From the criteria described for the warrant in the MUTCD.

**If the operating speed is higher than 40mph then the volumes can be adjusted to 70%. (If no adjusted minimum, the minimum from the previous column is shown)

+If more than one approach, report the approach that has the higher volume.

NON-VOLUME-BASED WARRANTS

Warrant 4, Minimum Pedestrian Volume: No

*107 pedestrians per hour is the minimum threshold

Peak Four Hour Pedestrian Volumes:

<100	7:00 AM
<100	8:00 AM
<100	4:00 PM
<100	5:00 PM

Warrant 5, School Crossing: No

See MUTCD for details.

Warrant 6, Coordinated Signal System: No

See MUTCD for details.

Warrant 7, Crash Experience: No

# of accidents "correctable by signalization" occuring in the last 12 months:

(threshold is 5 crashes in last year correctable by signalization)

Total Crashes 2015-2019 14

based on MassDOT crash portal

Warrant 8, Roadway Network: No

See MUTCD for details.

Warrant 9, Grade Crossing: No

last updated: 08/05/05 [version]

2009 MUTCD

TRAFFIC SIGNAL WARRANT ANALYSIS (VOLUME BASED)

Intersection: Central Street at Gould Street

Major Street Direction: Eastbound-Westbound

Year: 2029 **Condition:** No Build Conditions

Operating speed on major roadway: 35 mph

Number of approaches: 3

			Required approach volumes Minimum*	Adjusted Minimum**
Warrant 1	**EIGHT-HOUR VEHICULAR VOLUME**			
Warrant 1A	MINIMUM VEHICULAR VOLUME (8 hours of day)			
	Major Street :	1 Lane(s) on each approach	500	500
	Minor Street :	1 Lane(s) on each approach	150	150
Warrant 1B	INTERRUPTION OF CONTINUOUS TRAFFIC (8 hours of day)			
	Major Street :	1 Lane(s) on each approach	750	750
	Minor Street :	1 Lane(s) on each approach	75	75
80 PERCENT SATISFACTION OF WARRANT 1A **AND** WARRANT 1B			Warrant 1A	Warrant 1B
	Major Street :	1 Lane(s) on each approach	400	600
	Minor Street :	1 Lane(s) on each approach	120	60

Warrant 2 **FOUR HOUR VEHICULAR VOLUME**

Major Street : 1 Lane(s) on each approach — If "verify" indicated, see Figure 4C-1 or 4C-2.

Minor Street : 1 Lane(s) on each approach — 25 = accuracy of regression equations

Warrant 3 **PEAK HOUR VOLUME**

Major Street : 1 Lane(s) on each approach — If "verify" indicated, see Figure 4C-3 or 4C-4.

Minor Street : 1 Lane(s) on each approach — 25 = accuracy of regression equations

Hour	Entering Vol. Minor Road+	Entering Vol. on Major Road Eastbound	Entering Vol. on Major Road Westbound	Tot. Ent. Vol. On Major Rd	Meets the following volume-based warrants? 1A	1B	80%(1A&1B)	2	3
6:00 - 7:00 AM	54	344	208	552	No	No	No	No	No
7:00 - 8:00 AM	103	695	388	1083	No	Yes	No	Verify	No
8:00 - 9:00 AM	104	700	395	1095	No	Yes	No	Verify	No
9:00 - 10:00 AM	92	535	369	904	No	Yes	No	No	No
10:00 - 11:00 AM	92	455	383	838	No	Yes	No	No	No
11:00 - 12:00 AM	99	478	417	895	No	Yes	No	No	No
12:00 - 1:00 PM	100	477	424	901	No	Yes	No	Verify	No
1:00 - 2:00 PM	113	463	631	1094	No	Yes	No	Yes	No
2:00 - 3:00 PM	114	487	622	1109	No	Yes	No	Yes	No
3:00 - 4:00 PM	112	566	578	1144	No	Yes	No	Yes	No
4:00 - 5:00 PM	123	539	664	1203	No	Yes	Yes	Yes	No
5:00 - 6:00 PM	141	435	850	1285	No	Yes	Yes	Yes	Yes
6:00 - 7:00 PM	125	417	741	1158	No	Yes	Yes	Yes	No
					No	**Yes**	**No**	**Yes**	**Yes**
				Warrants Met?		**1**		**2**	**3**
						Yes		**Yes**	**Yes**

Note: Major road volumes include through and left-turning vehicles.

Note: Minor Road volumes include 100% of left-turning volumes and 25% of right-turning volumes

*From the criteria described for the warrant in the MUTCD.

**If the operating speed is higher than 40mph then the volumes can be adjusted to 70%. (If no adjusted minimum, the minimum from the previous column is shown)

+If more than one approach, report the approach that has the higher volume.

NON-VOLUME-BASED WARRANTS

Warrant 4, Minimum Pedestrian Volume: No

*107 pedestrians per hour is the minimum threshold

Peak Four Hour Pedestrian Volumes:

<100	7:00 AM
<100	8:00 AM
<100	4:00 PM
<100	5:00 PM

Warrant 5, School Crossing: No

See MUTCD for details.

Warrant 6, Coordinated Signal System: No

See MUTCD for details.

Warrant 7, Crash Experience: No

# of accidents "correctable by signalization" occuring in the last 12 months:

(threshold is 5 crashes in last year correctable by signalization)

Total Crashes 2015-2019 14

based on MassDOT crash portal

Warrant 8, Roadway Network: No

See MUTCD for details.

Warrant 9, Grade Crossing: No

last updated: 08/05/05 [version]

2009 MUTCD

TRAFFIC SIGNAL WARRANT ANALYSIS (VOLUME BASED)

Intersection: Central Street at Gould Street

Major Street Direction: Eastbound-Westbound

Year: 2029 **Condition:** Build Conditions

Operating speed on major roadway: 35 mph

Number of approaches: 3

			Required approach volumes Minimum*	Adjusted Minimum**
Warrant 1	**EIGHT-HOUR VEHICULAR VOLUME**			
Warrant 1A	MINIMUM VEHICULAR VOLUME (8 hours of day)			
	Major Street :	1 Lane(s) on each approach	500	500
	Minor Street :	1 Lane(s) on each approach	150	150
Warrant 1B	INTERRUPTION OF CONTINUOUS TRAFFIC (8 hours of day)			
	Major Street :	1 Lane(s) on each approach	750	750
	Minor Street :	1 Lane(s) on each approach	75	75
80 PERCENT SATISFACTION OF WARRANT 1A **AND** WARRANT 1B			Warrant 1A	Warrant 1B
	Major Street :	1 Lane(s) on each approach	400	600
	Minor Street :	1 Lane(s) on each approach	120	60

Warrant 2 **FOUR HOUR VEHICULAR VOLUME**

Major Street : 1 Lane(s) on each approach — If "verify" indicated, see Figure 4C-1 or 4C-2.

Minor Street : 1 Lane(s) on each approach — 25 = accuracy of regression equations

Warrant 3 **PEAK HOUR VOLUME**

Major Street : 1 Lane(s) on each approach — If "verify" indicated, see Figure 4C-3 or 4C-4.

Minor Street : 1 Lane(s) on each approach — 25 = accuracy of regression equations

Hour	Entering Vol. Minor Road+	Entering Vol. on Major Road Eastbound	Entering Vol. on Major Road Westbound	Tot. Ent. Vol. On Major Rd	Meets the following volume-based warrants? 1A	1B	80%(1A&1B)	2	3
6:00 - 7:00 AM	56	344	217	561	No	No	No	No	No
7:00 - 8:00 AM	107	695	414	1109	No	Yes	No	Verify	No
8:00 - 9:00 AM	150	700	430	1130	No	Yes	Yes	Yes	Verify
9:00 - 10:00 AM	103	535	380	915	No	Yes	No	Verify	No
10:00 - 11:00 AM	106	455	393	848	No	Yes	No	No	No
11:00 - 12:00 AM	124	478	427	905	No	Yes	Yes	Verify	No
12:00 - 1:00 PM	124	477	442	919	No	Yes	Yes	Verify	No
1:00 - 2:00 PM	128	463	647	1110	No	Yes	Yes	Yes	No
2:00 - 3:00 PM	129	487	637	1124	No	Yes	Yes	Yes	No
3:00 - 4:00 PM	132	566	591	1157	No	Yes	Yes	Yes	No
4:00 - 5:00 PM	161	539	673	1212	Yes	Yes	Yes	Yes	Verify
5:00 - 6:00 PM	185	435	855	1290	Yes	Yes	Yes	Yes	Yes
6:00 - 7:00 PM	130	417	743	1160	No	Yes	Yes	Yes	No
					No	**Yes**	**Yes**	**Yes**	**Yes**
				Warrants Met?		**1**		**2**	**3**
						Yes		**Yes**	**Yes**

Note: Major road volumes include through and left-turning vehicles.

Note: Minor Road volumes include 100% of left-turning volumes and 25% of right-turning volumes

*From the criteria described for the warrant in the MUTCD.

**If the operating speed is higher than 40mph then the volumes can be adjusted to 70%. (If no adjusted minimum, the minimum from the previous column is shown)

+If more than one approach, report the approach that has the higher volume.

NON-VOLUME-BASED WARRANTS

Warrant 4, Minimum Pedestrian Volume: No

*107 pedestrians per hour is the minimum threshold

Peak Four Hour Pedestrian Volumes:

<100	7:00 AM
<100	8:00 AM
<100	4:00 PM
<100	5:00 PM

Warrant 5, School Crossing: No

See MUTCD for details.

Warrant 6, Coordinated Signal System: No

See MUTCD for details.

Warrant 7, Crash Experience: No

# of accidents "correctable by signalization" occuring in the last 12 months:

(threshold is 5 crashes in last year correctable by signalization)

Total Crashes 2015-2019 14

based on MassDOT crash portal

Warrant 8, Roadway Network: No

See MUTCD for details.

Warrant 9, Grade Crossing: No

2009 MUTCD

TRAFFIC SIGNAL WARRANT ANALYSIS (VOLUME BASED)

Intersection: Gould Street at Site Driveway / Wingate Driveway

Major Street Direction: Northbound-Southbound

Year: 2029 **Condition:** Build Conditions

Operating speed on major roadway: 35 mph

Number of approaches: 4

Warrant 1	**EIGHT-HOUR VEHICULAR VOLUME**		Required approach volumes: Minimum*	Adjusted Minimum**
Warrant 1A	MINIMUM VEHICULAR VOLUME (8 hours of day)			
	Major Street :	1 Lane(s) on each approach	500	500
	Minor Street :	1 Lane(s) on each approach	150	150
Warrant 1B	INTERRUPTION OF CONTINUOUS TRAFFIC (8 hours of day)			
	Major Street :	1 Lane(s) on each approach	750	750
	Minor Street :	1 Lane(s) on each approach	75	75
80 PERCENT SATISFACTION OF WARRANT 1A **AND** WARRANT 1B			Warrant 1A	Warrant 1B
	Major Street :	1 Lane(s) on each approach	400	600
	Minor Street :	1 Lane(s) on each approach	120	60

Warrant 2	**FOUR HOUR VEHICULAR VOLUME**		
	Major Street :	1 Lane(s) on each approach	If "verify" indicated, see Figure 4C-1 or 4C-2.
	Minor Street :	1 Lane(s) on each approach	25 = accuracy of regression equations

Warrant 3	**PEAK HOUR VOLUME**		
	Major Street :	1 Lane(s) on each approach	If "verify" indicated, see Figure 4C-3 or 4C-4.
	Minor Street :	1 Lane(s) on each approach	25 = accuracy of regression equations

Hour	Entering Vol. Minor Road+	Entering Vol. on Major Road: Northbound	Entering Vol. on Major Road: Southbound	Tot. Ent. Vol. On Major Rd	Meets the following volume-based warrants? 1A	1B	80%(1A&1B)	2	3
6:00 - 7:00 AM	11	355	185	540	No	No	No	No	No
7:00 - 8:00 AM	39	736	354	1090	No	No	No	No	No
8:00 - 9:00 AM	70	765	380	1145	No	No	No	No	No
9:00 - 10:00 AM	87	545	342	888	No	Yes	No	No	No
10:00 - 11:00 AM	121	462	359	822	No	Yes	Yes	Verify	No
11:00 - 12:00 AM	204	486	409	895	Yes	Yes	Yes	Yes	No
12:00 - 1:00 PM	204	504	417	921	Yes	Yes	Yes	Yes	No
1:00 - 2:00 PM	140	333	499	832	No	Yes	Yes	Verify	No
2:00 - 3:00 PM	136	347	492	838	No	Yes	Yes	Verify	No
3:00 - 4:00 PM	171	393	467	860	Yes	Yes	Yes	Yes	No
4:00 - 5:00 PM	298	366	561	926	Yes	Yes	Yes	Yes	Yes
5:00 - 6:00 PM	360	295	715	1010	Yes	Yes	Yes	Yes	Yes
6:00 - 7:00 PM	64	271	556	827	No	No	No	No	No
					No	**Yes**	**Yes**	**Yes**	**Yes**
				Warrants Met?		**1**		**2**	**3**
						Yes		**Yes**	**Yes**

Note: Major road volumes include through and left-turning vehicles.
Note: Minor Road volumes include left-turning volumes only out of Site driveway

*From the criteria described for the warrant in the MUTCD.
**If the operating speed is higher than 40mph then the volumes can be adjusted to 70%. (If no adjusted minimum, the minimum from the previous column is shown)
+If more than one approach, report the approach that has the higher volume.

NON-VOLUME-BASED WARRANTS

Warrant 4, Minimum Pedestrian Volume: No
*107 pedestrians per hour is the minimum threshold

Peak Four Hour Pedestrian Volumes:

<100	7:00 AM
<100	8:00 AM
<100	4:00 PM
<100	5:00 PM

Warrant 5, School Crossing: No
See MUTCD for details.

Warrant 6, Coordinated Signal System: No
See MUTCD for details.

Warrant 7, Crash Experience: No
# of accidents "correctable by signalization" occuring in the last 12 months:
(threshold is 5 crashes in last year correctable by signalization)

Warrant 8, Roadway Network: No
See MUTCD for details.

Total Crashes 2015-2019 2
based on MassDOT crash portal

Warrant 9, Grade Crossing: No